

If you could do one thing for the town centre, what would that be?



What we plan to do, and when

1

Introduction

2

Baseline

3

Vision

4

Strategy

5

Projects

6

Bibliography

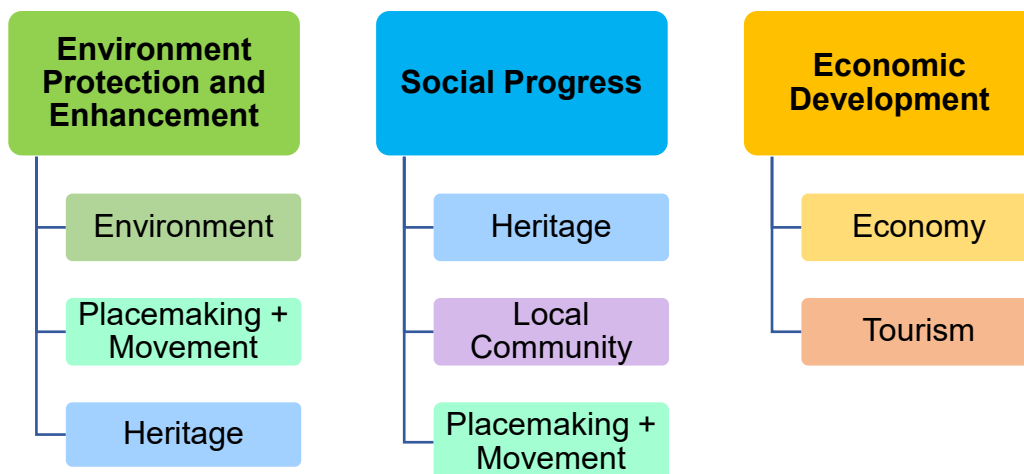
Sustainable Development Themes

The ‘Themes’ set out below are a result what “*we read, what we were told and what we saw*”. The six themes identified are Environment, Heritage, Economy, Placemaking + Movement, Tourism and Local Community. Theme objectives are particularly important as they provide an overarching framework for addressing the individual challenges facing the Town Centre and delivering the Vision. These themes also become a foundation for projects and actions, and form the basis for a delivery strategy.



Sustainable Development Pillars

The three pillars of sustainable development as set out in UN Sustainable Development Goals are ‘Environmental Protection and Enhancement’, ‘Social Progress’ and ‘Economic Development’. The six themes identified are a sub-set of these sustainable development pillars.



The six themes identified broadly relate to the three sustainable development pillars above.

5 Projects & Action Plan

What we plan to do, how and when

Imagine the beside image as a wheel with complementary themes connected at each end and aimed to drive New Ross in a sustainable nature.



New Ross Sustainability Wheel

Actions

Actions have been derived from what we read, what we were told and what we saw. The actions are presented in a schedule below as per overarching theme and each action is identified with an I.D. That ID is then superimposed on a map of the actions below.

Timeframe and Priority

All actions are prioritised according to need, availability of resources, which may fluctuate from time to time, potential impact and deliverability. Actions may be brought forward depending on changing priorities, deliverability, funding and enthusiasm. Constant monitoring of implementation of policies and actions is required. Priorities are identified according to three time horizons.

Term	Timeframe / Year
Short-term	2 years (up to 2026)
Medium-term	3-4 years (up to 2028)
Long-term	5+ years (up to 2040)

Priorities are indicated in a star system contained in the schedule of actions below. The more stars an action has the greater the level of priority, up to a maximum of five. Every project has at least one star to be included in the schedule of actions. Priorities are allocated on the basis of achieving the vision, aligning with the aims and objectives of this report and community support. Priority and timeframe of delivery are shown separately because a priority might take 5 years to complete and an equal priority may only take 1-2 years to implement.

THEME 1: ENVIRONMENT

To uplift the environmental quality of the town and create a vibrant and welcoming town centre.

- Reimagine and reactivate riverfront and increase its visibility from the Main Road and interaction with the town.
- Tackle vacancy and dereliction, and improve character and appearance of the town.
- Improve wayfinding.
- Introduce Urban Greening, Nature-based Solutions (NBS) and Sustainable Urban Drainage Systems (SUDS) while protecting and enhancing natural heritage.
- Ensure streets are clean and safely surfaced, and accessible to all (see Theme 4).

EN1 Expose and Utilise Riverfront

- Clean-up sites and buildings along the riverside.
- Improve access to the Barrow River and views along and across it.
- Provide flood protection and necessary infrastructure, where required.



Cork Flood Defence Plans

EN2 Wayfinding / Signage

Improve traffic signages and tourism related wayfinding totems.



Dodder Buoy artefact with world signage

EN3 EV Charging Spaces

Explore locations and install Electric Vehicles Charging Points in public parking areas.



ESB Public EV Charging Network

EN4 Nature-based Solutions and SUDS

All new developments to incorporate nature-based solutions (NBS) and sustainable urban drainage systems (SUDS).



Sustainable Urban Drainage System

5 Projects & Action Plan

What we plan to do, how and when

EN5 Biodiversity and Urban Greening

Seek opportunities to reduce large hardstanding areas, and introduce trees and pollinator friendly planting, especially along the riverfront.



Build-out areas between parking to sit, dine, meet, watch the world

EN6 Lighting / Safety

Review existing lighting in the town centre and improve with modern energy efficient lighting. Increase CCTV presence to ensure the evening economy is supported by a public realm that is clear, well-lighted, protected, and secure in the town centre. Review appropriate lighting of key historic features, quays and the O’Hanrahan Bridge.



Appropriate lighting is key to safety

EN7 Green-Blue Network

Connect key attractions and locations through green and blue networks. Liaise with Blueways Ireland and Kilkenny County Council.



Create a connecting green and blue ways i.e., greenway and the River Barrow. Explore potential of “Grey Ways” i.e., Zipline alternative.

EN8 Engage with landowners

Continue to actively engage with private landowners and property owners.



Engage with landowners

EN9 Clean Streets

Ensure streets are clean, free from litter, graffiti, vandalism and safely surfaced and free from impediment.



THEME 2: HERITAGE

To strengthen and celebrate the identity of New Ross and safeguard heritage assets.

- Conserve, repair, restore adapt and reuse heritage assets.
- Safeguard existing heritage assets through proactive maintenance, repair and conservation, with technical assistance if necessary.
- Explore the use of digital technology as a means to tell the stories of New Ross through the New Ross Heritage Trail App.
- Appointment of a dedicated Conservation Officer(s) and a County Archaeologist.

H1 New Ross Heritage Trail App

The New Ross Heritage Trail will be a freely available mobile app with three key elements: a location-based heritage trail for older visitors, a game for younger visitors and a set of historic and untold stories of New Ross.



Visit Dublin: Dublin Docklands Discovery App

H2 Shopfront Improvements

Undertake a high level survey of buildings within the town centre to identify existing historic shopfronts and premises that are in need of expert conservation, repair and refurbishment.



Reads Cutlers on Parliament Street, Dublin

H3 Expert Conservation, Repair and / or Refurbishment of Heritage Assets

Undertake a survey of heritage assets within the town centre to identify assets that are in need of conservation, repair or refurbishment.



The Church Café Bar, Dublin

H4 Reuse of existing buildings of interest

Explore the possibility of adaptive reuse / rehabilitation of buildings such as the 'Shambles', the old Christian Brothers School, the former courthouse, St Joseph's NS and St. Micheal's Theatre. This action also relates to Action LC1.



Romelton Quayside repurpose and reuse

5 Projects & Action Plan

What we plan to do, how and when

H5 New Pedestrian bridge at the location of historic bridge

Explore the reconnection from Rosbercon to the Town Centre through architecturally / structurally playful new bridge designed for pedestrians and cyclists. This action also relates to Action PM3.



New Ross Historic Bridge

H6 The Quay / River

Further explore ways to celebrate and appreciate and tell the story of the town, such as the surviving historic quay walls, the former fortifications and associated Port features / machinery. Interactive engagement / activities will be encouraged. In line with Actions EN1, PM2 and T3.



Berth of Ships in New Ross Port c.1920

H7 Create an Exemplar Street

Explore the possibility of creating an exemplar street in the historic core where best conservation practice is ensured and reinstatement of historic features (such as windows) takes place under expert guidance. In line with Action PM5.



South Street, New Ross

H8 Living above the shops

Draw on the experience of other towns where successful re-establishment of residential as a principal town centre use has been achieved and has led to reinvigoration of historic town centres and people 'living above the shop.'



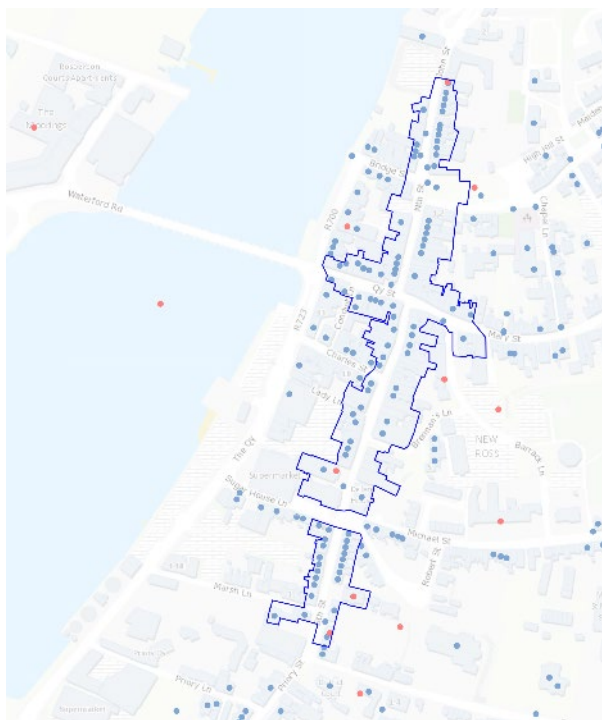
Ramelton, Co Donegal – a successful town to reuse historic buildings & conserve historic shopfronts

5 Projects & Action Plan

What we plan to do, how and when

H9 Alterations to Architectural Conservation Areas (ACA) boundaries

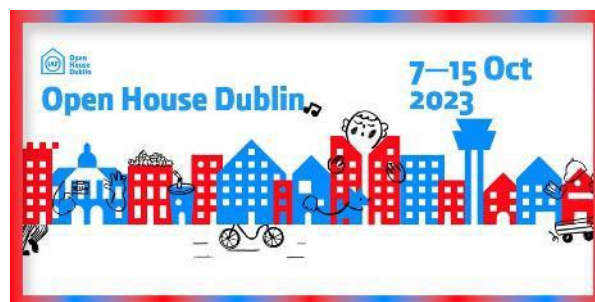
Alter the existing boundaries of two ACAs into one ACA that also includes significant elements of streetscape / designated historic buildings not currently included within the boundary, including the Quay area. Boundary to be agreed with Wexford County Council.



ACA boundary to be agreed with WCC

H10 Heritage Events and Activities

Leverage National Heritage Week and Open House weekend to further nationally showcase the town's wealth of built, natural, tangible and intangible heritage. Create a critical cultural mass.



Open House Dublin

THEME 3: ECONOMY

To create a vibrant and resilient local economy and attract investment within the town.

- Encourage investment opportunities.
- Introduce 'Digital Hub' with co-working spaces.
- Promote the extension of opening hours of shops through collaboration of shop owners and service providers.
- Encourage street furniture and pavement / café culture.
- Promote and support new accommodations, B&Bs and bedsits in the town centre.
- Regenerate and reuse vacant / derelict buildings and under-utilised floorspace within the Town Centre.
- Utilise digital technology as a means of promoting existing businesses and attracting new business to the Town.

EC1 Riverfront Development – Rosbercon

Potential for a mixed-use development along with riverside walk, cafes and water sport activities in line with Actions EN1 and T3.



Proposed Waterford North Quays Masterplan



Cork City Docklands is Ireland's largest regeneration project. Over 146ha of land will be developed over a period of 20 years. This will accommodate a population of c.25,000 and a workforce of c.29,000 along with a student population of c.3700.

EC2 Digital Hub

Identify a central and accessible location for a digital hub with co-working spaces through re-use of an existing building.



Factory 603 in Dallas started as a cookie factory in the early 1900's. Now it is a creative office environment in the urban core.



The George Roe Whiskey Distillery was established in 1757 on the site now occupied by The Digital Hub's OneFiveSeven, Gatelodge, Digital Depot and Grainstore

5 Projects & Action Plan

What we plan to do, how and when

EC3 Hotel / Accommodation

An appropriate location for an hotel is identified. The Hotel is expected to be a significant town centre hotel with destination status.



Location of the Hotel

EC4 Repurpose / Reuse Derelict Sites and Disused Buildings

Encourage the refurbishment and reuse of the disused sites and buildings, prioritise:

- Grain Store Enterprise Centre and Lands,
- Dock's Hotel Refurbishment,
- Former Courthouse and Lands,
- Lands at Sugar House Lane,
- St. Josephs NS, and
- St. Michael's Theatre.



Bodmin Jail is a historic former prison situated in Bodmin, England. A large part is converted into a hotel.

EC5 Marina Upgrade and / or Pontoon Development

- Explore expanding the Marina.
- Explore the pontoon's central location behind Harbour Master's office for marine tourism offerings like the 'Barrow Princess' and berthing opportunities for larger yachts.
- Explore Zipline opportunities over the river as per action T3.
- Link marina and pontoon with the Greenway.
- Link "Green", "Blue" and "Grey" Networks.



Newark Marina, River Trent, Nottinghamshire

EC6 New Retail Shops

Improve diversity of retail shops and identify lands within the town centre for high-end, and craft niche and boutique shops. Collaboratively extend shopping hours.



Explore locations for high-street shops

5 Projects & Action Plan

What we plan to do, how and when

EC7 Evening and Night Town Centre Use

- Support and provide venues for artists.
- Explore New Ross as a 'foodie' destination.
- Expand the current 100+ theatre events in St. Michael's Theatre and linking to local cafes and restaurants to provide enhanced visitor experience.



Galway Town Centre

EC8 Advance Factory Butlersland

- Provide a modern, state of the art Advance Factory building on Council owned land at Butlersland.
- Capable of adaptation to meet the requirements of business / industrial companies wishing to invest or relocate.



Site Location: Butlersland, New Ross

THEME 4: PLACEMAKING + MOVEMENT

To reimagine and reactivate the town centre as a place for all.

- Create a safe, friendly and accessible pedestrian environment in the town centre.
- Provide new river crossings, and circular and connected riverside walks with greenway.
- Reimagine car parking arrangements and traffic flow in the town centre.
- Provide dedicated bicycle lanes and bicycle parking.
- Consider provision of a funicular (cable car) system of “tuk tuks / buggies”.
- Have a dynamic and integrated network of movement by different travel means i.e., greenway, boats, pedestrian network, including pedestrianisation, Zipline & possibly Tuk Tuk.
- Connect and widen the pedestrian connectivity in the outside town centre.

PM1 New Town Square / Market Square

Prepare feasibility and a concept plan for a new town square / market square at the location of car park behind the Norman Centre.



Location of New Town Square

PM2 Reactivate Quays

- The River Barrow and its historic setting is a pivotal asset to the town. Enhance the riverfront and riverside in line with Actions EN1 and H6.
- Review parking arrangements, pedestrian connectivity and accessibility, and flood defence along the Quays.
- Reduce carriageway of the existing road, introduce bicycle lanes, parallel parking and urban greening as per standards set out in DMURS.
- Bring activities to the quays is key.



Union Quay & Beasley Street, Cork

PM3 New Pedestrian and Cyclists Bridge

Prepare a feasibility study for a new pedestrian and cyclist bridge at the location of the old bridge directly connecting the greenway to the town centre.



Athlone New Greenway Bridge

PM4 New River Crossing

Prepare feasibility study in liaison with Kilkenny County Council for a river crossing between Marshmeadows and Raheen.



New Ross Bypass

5 Projects & Action Plan

What we plan to do, how and when

PM5 Pedestrianisation of Streets and creation of an Exemplar Street

- Explore the possibilities of pedestrianisation of streets in the town core, especially Quay Street, North Street and South Street.
- Create an Exemplar Street in line with Action H7.
- Identify a suitable street or streets to create an interesting and sheltered pedestrian environment i.e., overhead awning and provision for year round events including dining and evening economies.
- Potential for undergrounding services and other necessary infrastructural works.
- Reduce hardstanding areas and introduce urban greening.
- Encourage use of smart technology.



Pedestrianised South William Street, Dublin

PM7 Review Parking Arrangement

- Reduce car parking in the town centre while enhancing walking and cycling infrastructure.
- Reduce hardstanding areas and introduce urban greening.
- If possible relocate town centre parking.

PM6 Review Traffic Flow and Introduce Traffic Calming Measures

- Further investigate traffic flow and pedestrian movement in the town centre.
- Potential for traffic calming measures, junction improvements and incorporation of universal accessibility, to create a safe pedestrian environment.
- Recommend reducing the speed limit to 30 kmph in the town centre, so to create a safe environment for pedestrians.
- Consider one-way system on Cherry's Road to close proposed loop from Rosbercon over Redbridge, through Mountelliot tunnel up onto R700 and back into town.
- Potential for reducing hardstanding areas, introducing urban greening, undergrounding services and other necessary infrastructural works.



Traffic Calming Measures

PM8 Extend and connect Riverside Walks

- Explore the possibility of new river crossings and boardwalks on both sides of the river to create a connected and looped riverside walks.
- Liaise with Kilkenny County Council to create looped walks incorporating Pink Rock Road and R723 and links to Greenway.
- All riverside developments shall consider flood defence works.

5 Projects & Action Plan

What we plan to do, how and when



Existing parking areas with lack of planting.



Boyne Valley

PM9 Universal Accessibility & Age Friendly Strategy

- Develop a plan with timeframe and programme to align the Age Friendly strategy with the installation of street furniture for mobility impaired and elderly residents who are walking in the Town Centre Area.
- Improve pedestrian network and infrastructure to support all ages in the town centre. All new developments shall be designed for universal accessibility and shall comply with Part M Building Regulations.
- Provide tuk tuks and buggies all season if an anchor all year round activity can be linked.



PM10 Augustinian/CBS/Mary Street links

Explore the opening of historic pedestrian link route connecting Goat Hill through top of High Hill through Augustinian site to Mary's Street.



Existing condition of stairs from Mary Street to Augustinian Church

PM11 Bicycle Lanes and Infrastructure

Provide bicycle lanes and bicycle infrastructure to support greenway.



Amein Street Cycleway, Dublin

THEME 5: LOCAL COMMUNITY

To strengthen and celebrate the people and culture of New Ross.

- Enhance existing community facilities.
- Provide new and improved outdoor spaces and facilities for children and young adults.
- Improve quality and diversity of public open space and community spaces.
- Improve and provide inclusive and safe open spaces.
- Encourage active travel.
- Upskill through digital technology.
- Take a pro-active approach to tackling anti-social behaviour.

LC1 Reuse of disused / derelict buildings for use by the local community

Identify buildings for refurbishment and reuse to provide additional uses such as to provide alternative nighttime culture, performance spaces, space for young entrepreneurs and community hubs. See Action H4. For example;

- Former Courthouse
- Augustinian Church
- St. Micheal’s Theatre
- St. Josephs NS



St Luke’s Church, Dublin was refurbished and converted to offices.

LC2 Local Community Hubs

Explore locations for multiple smaller community hubs in the town centre.



LC3 Reactivate Community Hub / Youth Centre

Reactivate Community Hub / Youth Centre at youth centre at Nunnery Lane.

LC4 Community Notice Board with a Community Wayfinding Physical Signage

Choose a town centre location for a local community notice board and a community wayfinding physical and digital signage. This would be a long term effort to update community wayfinding in the town as and when new community assets/buildings/places become available (i.e., communal mixed use facilities.)


5 Projects & Action Plan

What we plan to do, how and when



Existing New Ross Youth Centre

Create a New Ross website / app for the community, residents and visitors.



Community Notice Board

LC5 Rosbercon Skate Park and Greenway Link

Acquire the site between trail head of Greenway and Boat Club and access to river. This key site acts as synergies between Greenway and new and extended Boat Club activities and facilities. Propose a skate park and outdoor sports facilities.



Site location

LC6 Library Refurbishment

Digital uses and vocational training.



New Ross Library

LC7 Playgrounds

The TCHC identified that many of the public open spaces lack quality play areas and playgrounds.

- Provision of new playgrounds in key public open spaces and improvement of existing playgrounds in the town.
- Introduce natural play areas and safe and secure playgrounds.

LC8 Encourage Active Travel

In line with other actions, encourage Active Travel, Bikeshare and Healthy Living strategies.


THEME 6: TOURISM

To capitalise on the greenway and enhance the town's programme of events and activities.

- Capitalise on the Greenway as an asset.
- Complete the Greenway Loop back to the town.
- Introduce adventure / adrenaline related activities catering for children and youths in particular.
- Use digital technology as a means to tell stories of New Ross through the New Ross Heritage Trail App.

T1 South East Greenway Loop

Connect the greenway to town centre and complete the Greenway Loop to capitalise on the greenway. Engage with Kilkenny County Council and relevant stakeholders.



Recently opened South East Greenway stretch

T2 Norman Experience Centre

Location and plans for the Norman Experience Centre including the Ros Tapestry are prepared. Engage with relevant stakeholders for completion of the project.



Ros Tapestry

T3 Urban Zipline

Identify appropriate locations for Urban Zipline lines in the town centre. Locations may include – High Hill Norman Park and River crossing. The latter can be linked to boating, swimming, kayaking, canoeing, cycling and running.



Zipline in an urban environment

T4 Motorhome Park

Site has been identified for a Motorhome Park. Engage with relevant stakeholders for commencement of the project.



Site location of Motorhome Park

5 Projects & Action Plan

What we plan to do, how and when

T5 Water-based Tourism and Water Sports Activities

- Utilise River Barrow as a tourism and leisure asset in line with Actions EN1 & EC1.
- Prepare a feasibility study to identify appropriate locations for water sports activities avoiding conflict with fishing and commercial port traffic.
- Promotion of paddling, snorkelling, dinghy cruising and open water swimming in accordance with Sport Ireland “Water Trails Criteria for Ireland”.
- Investigate opportunities for paddling trails, snorkelling trails, dinghy cruising trails and open water swimming trails, and the necessary changing areas, slipways etc.



Tall Ships Event

T6 ‘Past and Future Views’ installation

Explore digital technology as a means to showcase past and future. The location of the old bridge and high hill are natural spots for such an installation.

Consider Zipline as a means of providing an interactive experience of heritage in the town (i.e., Zipline for a town).



‘Past and Future Views’ installation is an augmented reality seaside-style binoculars created by Zubr for ‘Ideascape’. This installation is similar to a seaside-style binoculars but enhanced through digital technology. One can see the projection of the past and future of a place / area through them. (Image Source: Paul Blakemore).

T7 Digital Furniture and Technology

Integrate the use of technology and data usage through the Living Lab initiatives and European funding stream. Explore locations to install smart solar-bench / hi-tech street furniture providing 24/7 charging for electronic devices.



Smart Bench, London - This solar-powered benches offer free Wi-Fi, USB charging ports for mobile phones and sensors which record weather and environmental information.

T8 Events and Festivals

Encourage cultural, tourism, and arts events, with activities and festivals throughout the year. Strengthen and expand the existing boutique festivals which occur in the shoulder season. Explore a town centre location for a permanent bandstand and venues for live performances.






Cobh, bandstand along the Quays

5 Projects & Action Plan

What we plan to do, how and when

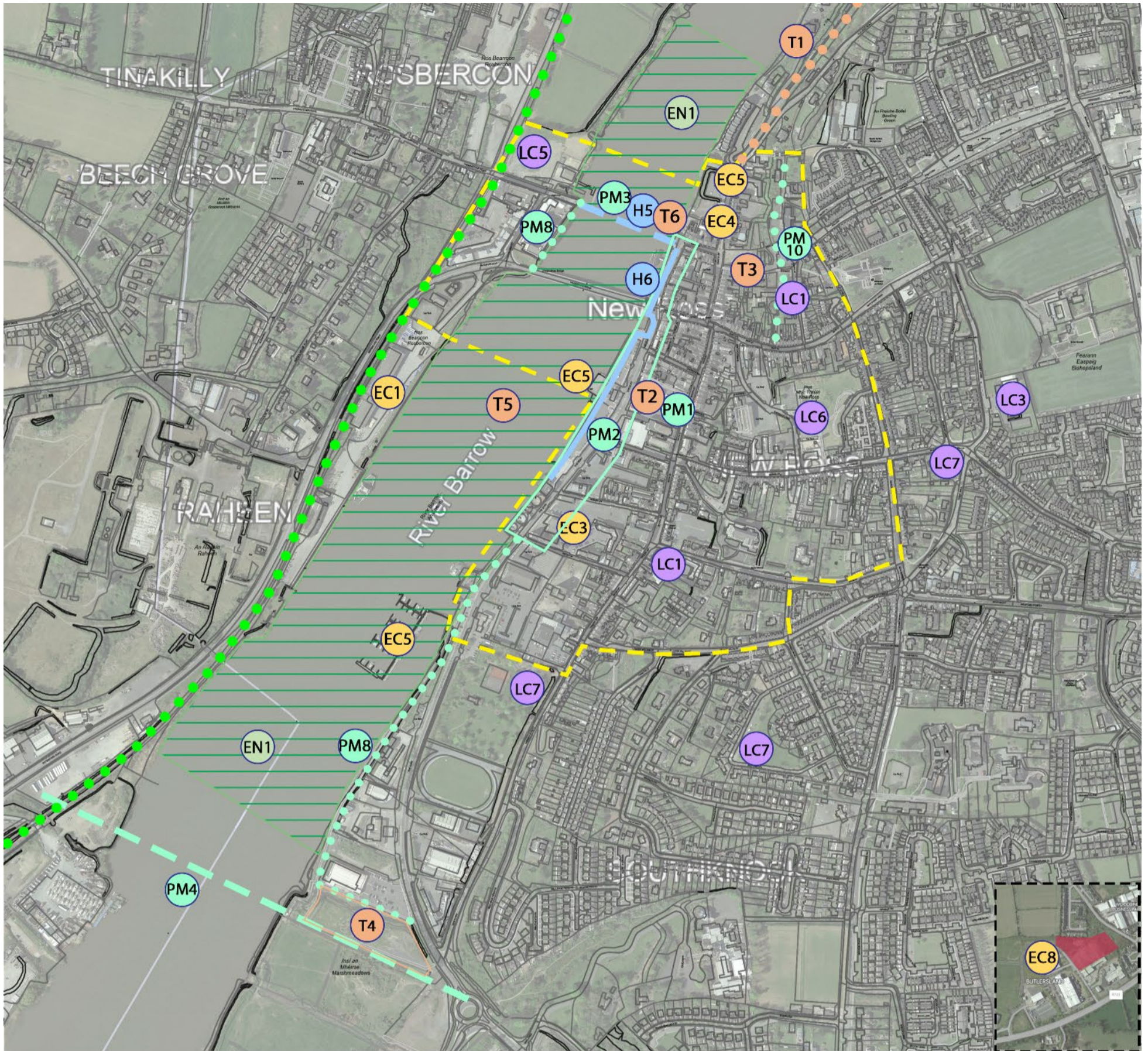
Funding Options

- Urban Regeneration and Development Fund (URDF)
- Rural Regeneration and Development Fund (RRDF)
- Housing for All Crói Cónaithe (Towns) Fund
- Town and Village Renewal Scheme (TVRS)
- LEADER Community Led Local Development (CCLD)
- Outdoor Recreation Infrastructure Scheme (ORIS)
- Just Transition Funding (JT)
- European Regional Development Fund
- Active Travel Grants Programme
- Historic Towns Initiative
- Climate Adaptation / Retrofitting Initiatives
- Other Funding Scheme:
 - Destination Towns
 - Community Centre Investment Fund
 - Built Heritage Investment Scheme
 - Historic Structures Fund
 - Heritage Council Community Grant Scheme
 - Play and Recreation Funding Scheme
 - Sports Capital Funding



PROJECTS AND ACTION LIST – PRIORITY, TIMEFRAME, OWNER AND MAIN FUNDER					
THEME 1: ENVIRONMENT					
ID	ACTION	PRIORITY	TIMEFRAME	OWNER	MAIN FUNDER
EN1	Expose and Utilise Riverfront *	★★★★★	Short	WCC / P	N / WCC / P
EN2	Wayfinding / Signage	★★★★★	Short	WCC	WCC
EN3	EV Charging Spaces	★★★★	Short - Medium	WCC / P	WCC / P
EN4	Nature-based Solutions and SUDS	★★★★	Short - Medium	WCC / G	WCC / G
EN5	Biodiversity and Urban Greening *	★★★★★	Short - Medium	WCC	WCC / G
EN6	Lighting / Safety *	★★★★★	Short - Medium	WCC	WCC
EN7	Green-Blue Network	★★★★★	Medium	WCC / G	WCC / G
EN8	Engage with landowners	★★★★★	Short	WCC / P	WCC / G
EN9	Clean Streets *	★★★★★	Short-Medium	WCC	WCC / G
THEME 2: HERITAGE					
ID	ACTION	PRIORITY	TIMEFRAME	OWNER	MAIN FUNDER
H1	New Ross Heritage Trail App	★★★★★	Short - Medium	WCC	WCC
H2	Shopfront Improvements	★★★★★	Medium	WCC / P / G	WCC / P / G
H3	Expert conservation / repair / refurbishment of Heritage Assets	★★★★★	Medium - Long	WCC / G	WCC / G
H4	Reuse of existing buildings of interest *	★★★★★	Medium - Long	WCC / P	WCC / P
H5	New bridge at the location of historic bridge *	★★★★	Medium - Long	WCC / G	G
H6	The Quay / River *	★★★★★	Short	WCC	WCC
H7	Create an Exemplar Street	★★★★★	Medium - Long	WCC / G	WCC / G
H8	Living above the Shops *	★★★★★	Medium - Long	P	P
H9	Alterations to Architectural Conservation Areas (ACA) boundary	★★★★	Short-Medium	WCC	WCC
H10	Heritage Events and Activities	★★★★★	Short-Medium	WCC / P	WCC / P
THEME 3: ECONOMY					
ID	ACTION	PRIORITY	TIMEFRAME	OWNER	MAIN FUNDER
EC1	Riverfront Development – Rosbercon *	★★★★★	Medium - Long	P	P
EC2	Digital Hub	★★★★★	Short - Medium	WCC / G	WCC / G
EC3	Hotel / Accommodation *	★★★★★	Short - Medium	WCC / P	P
EC4	Repurpose / Reuse Derelict Sites and Disused Buildings *	★★★★★	Short - Medium	WCC / P	P / WCC
EC5	Marina Upgrade and / or Pontoon Development	★★★★★	Medium - Long	WCC	WCC / G
EC6	New Retail Shops	★★★★★	Short - Medium	P	P
EC7	Evening and Night Town Centre Use *	★★★★★	Short - Medium	WCC / P	P / WCC
EC8	Advance Factory Butlersland	★★★★★	Medium - Long	WCC / P	P / WCC
THEME 4: PLACEMAKING + MOVEMENT					
ID	ACTION	PRIORITY	TIMEFRAME	OWNER	MAIN FUNDER
PM1	New Town Square / Market Square *	★★★★	Long	WCC	G / WCC
PM2	Reactivate Quays *	★★★★★	Short - Medium	WCC	WCC / G
PM3	New Pedestrian and Cyclists Bridge	★★★★★	Medium - Long	WCC / G	G
PM4	New River Crossing	★★★	Long	WCC / G	G
PM5	Pedestrianisation of Streets and creation of Exemplar Street *	★★★★★	Short - Medium	WCC / G	WCC / G
PM6	Review Traffic Flow and Introduce Traffic Calming Measures	★★★★★	Short	WCC	WCC
PM7	Review Parking Arrangement	★★★★★	Short	WCC	WCC
PM8	Extend and connect Riverside Walks *	★★★★	Short - Medium	WCC	G / WCC
PM9	Universal Accessibility & Age Friendly Strategy	★★★★★	Short - Medium	WCC	WCC
PM10	Augustinian/CBS/Mary Street links	★★★★	Medium	WCC	WCC
PM11	Bicycle Lanes and Infrastructure	★★★★★	Short - Medium	WCC	G / WCC

PROJECTS AND ACTION LIST – PRIORITY, TIMEFRAME, OWNER AND MAIN FUNDER					
THEME 5: LOCAL COMMUNITY					
ID	ACTION	PRIORITY	TIMEFRAME	OWNER	MAIN FUNDER
LC1	Reuse of disused / derelict buildings for use by the local community *	★★★★★	Short-Medium	WCC / P	G / P
LC2	Local Community Hubs *	★★★★★	Short-Medium	WCC	WCC / G
LC3	Reactivate Community Hub / Youth Centre *	★★★★★	Short	WCC / P	G / P
LC4	Community Notice Board with a Community Wayfinding Physical Signage	★★★★★	Short	WCC	WCC
LC5	Rosbercon Skate Park and Greenway Link *	★★★★★	Short-Medium	WCC	G / WCC
LC6	Library Refurbishment	★★★★★	Short-Medium	WCC	G
LC7	Playgrounds	★★★	Medium	WCC	WCC
LC8	Encourage Active Travel	★★★★★	Short-Medium	WCC	G
THEME 6: TOURISM					
ID	ACTION	PRIORITY	TIMEFRAME	OWNER	MAIN FUNDER
T1	South East Greenway Loop *	★★★★★	Short-Medium	WCC / G	G
T2	Norman Experience Centre *	★★★★★	Short-Medium	WCC / G	WCC / G
T3	Urban Zipline	★★★★★	Short-Medium	WCC	WCC / G
T4	Motorhome Park	★★★★★	Short-Medium	WCC	WCC / P
T5	Water-based Tourism and Water Sports Activities *	★★★★★	Medium-Long	WCC / P	WCC / P
T6	'Past and Future Views' installation	★★★	Medium-Long	WCC	WCC / G
T7	Digital Furniture and Technology	★★★	Medium-Long	WCC	WCC / G
T8	Events and Festivals *	★★★★★	Short-Medium	WCC / G	G
<p>Abbreviations:</p> <p>WCC = Wexford County Council G = Government/National Funding P = Private sector</p> <p>* Community Preferred Projects / Actions (top 4 projects / actions identified) – for further information see Appendix D'</p>					



MAP OF ACTIONS

Specific Actions (Site / Location Specific Actions)

- EN1 Expose and Utilise Riverfront
- H5 New Pedestrian bridge at the location of historic bridge
- H6 The Quay / River
- EC1 Riverfront Development
- EC3 Hotel / Accommodation
- EC4 Repurpose Derelict Sites & Disused Buildings
- EC5 Marina Upgrade & / or Pontoon Development
- EC8 Advance Factory Butlersland
- PM1 New Town Square
- PM2 Reactivate Quays
- PM3 New Pedestrian & Cyclists Bridge
- PM4 New River Crossing
- PM8 Extend & connect Riverside Walks
- PM10 Augustinian/Mary Street link

- LC1 Reuse of disused / derelict buildings for use
- LC3 Reactivate Community Hub / Youth Centre
- LC5 Rosbercon Skate Park & Greenway Link
- LC6 Library Refurbishment
- LC7 Playgrounds
- T1 South East Greenway Loop
- T2 Norman Experience Centre
- T3 Urban Zipline
- T4 Motorhome Park
- T5 Water-based Tourism & Water Sports Activities
- T6 'Past and Future Views' installation

●●●● South East Greenway
 ——— Town Centre Boundary

Town Centre Specific Actions (Within Town Centre Boundary)

- EN2 Wayfinding / Signage
- EN3 EV Charging Spaces
- EN4 NBS & SUDS
- EN5 Biodiversity & Urban Greening
- EN6 Lighting / Safety
- EN7 Green-Blue Network
- EN8 Engage with landowners
- EN9 Clean Streets
- H1 New Ross Heritage Trail App
- H2 Shopfront Improvements
- H3 Expert Conservation & Repair of Heritage Assets
- H4 Reuse of Existing Buildings
- H7 Create an Exemplar Street
- H8 Living above the Shops
- H9 Alterations to Architectural Conservation Areas (ACA)
- EC2 Digital Hub
- EC6 New Retail Shops
- EC7 Evening & Night Town Centre Use
- PM5 Pedestrianisation of Streets
- PM6 Review & Manage Traffic
- PM7 Review Parking Arrangement
- PM9 Universal Accessibility
- PM11 Bicycle Lanes & Infrastructure
- LC2 Local Community Hubs
- LC4 Community Notice Board
- LC8 Encourage Active Travel
- T7 Digital Furniture
- T8 Events & Festivals



***“You are never
finished”***

