

REXFORD COUNTY COUNCIL - ENNISCORTHY U.B.C.  
**ENNISCORTHY DEVELOPMENT PLAN 1992**  
 MAP NO.1 - ZONING

INDUSTRIAL	URBAN BOUNDARY
TOWN CENTRE	DEVELOPMENT B.D.
RESIDENTIAL	AGRICULTURE & FUTURE FOR DEVELOPMENT
LONG TERM RESIDENTIAL	OPEN SPACE
	LIABLE TO FLOODING

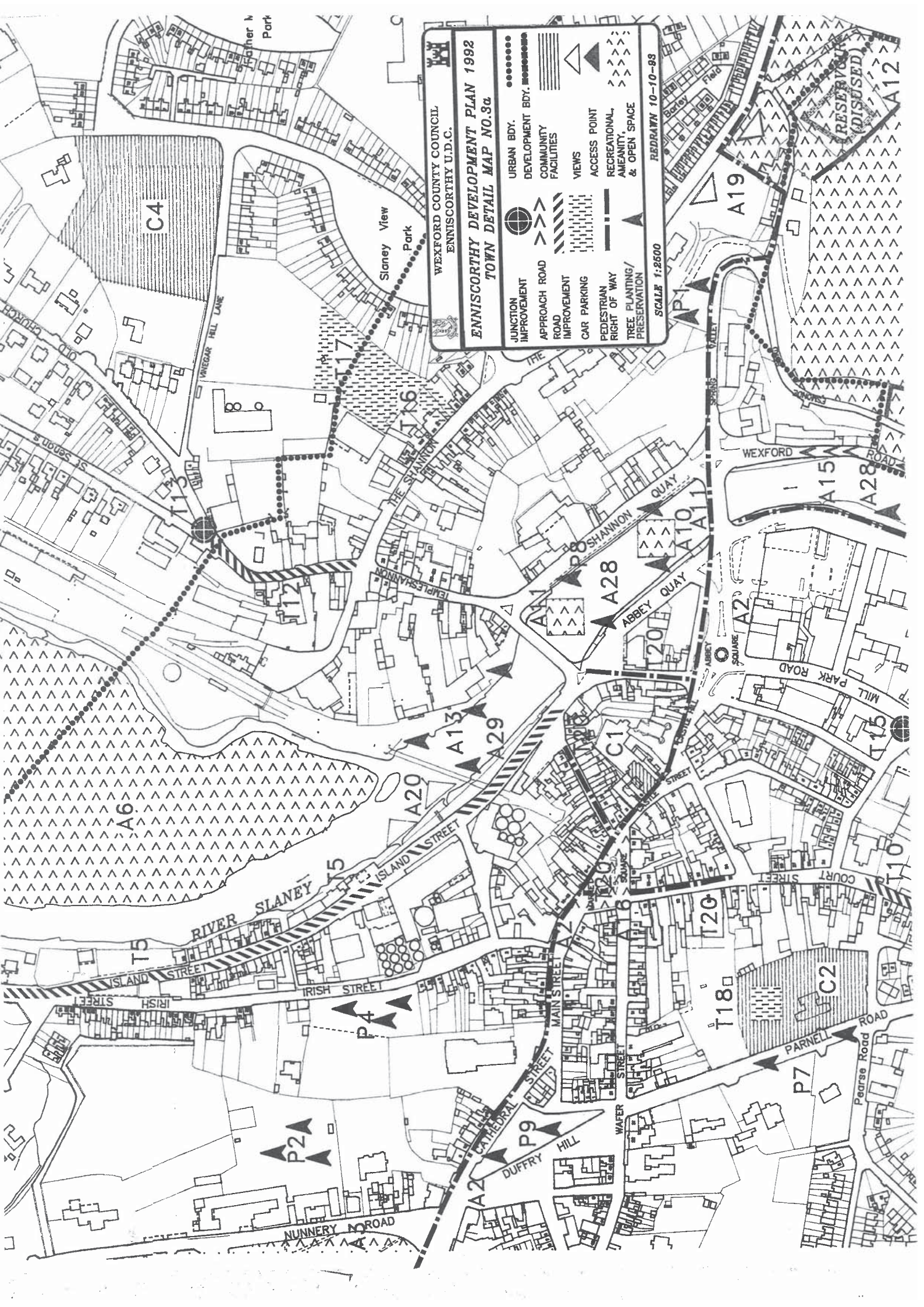
SCALE 1:5000  
 REDRAWN 10-10-93

**ENNISCORTHY DEVELOPMENT PLAN**

**1992**

**DEVELOPMENT OBJECTIVES  
TOWN DETAIL MAPS 3(A&B)  
4(A-I)**



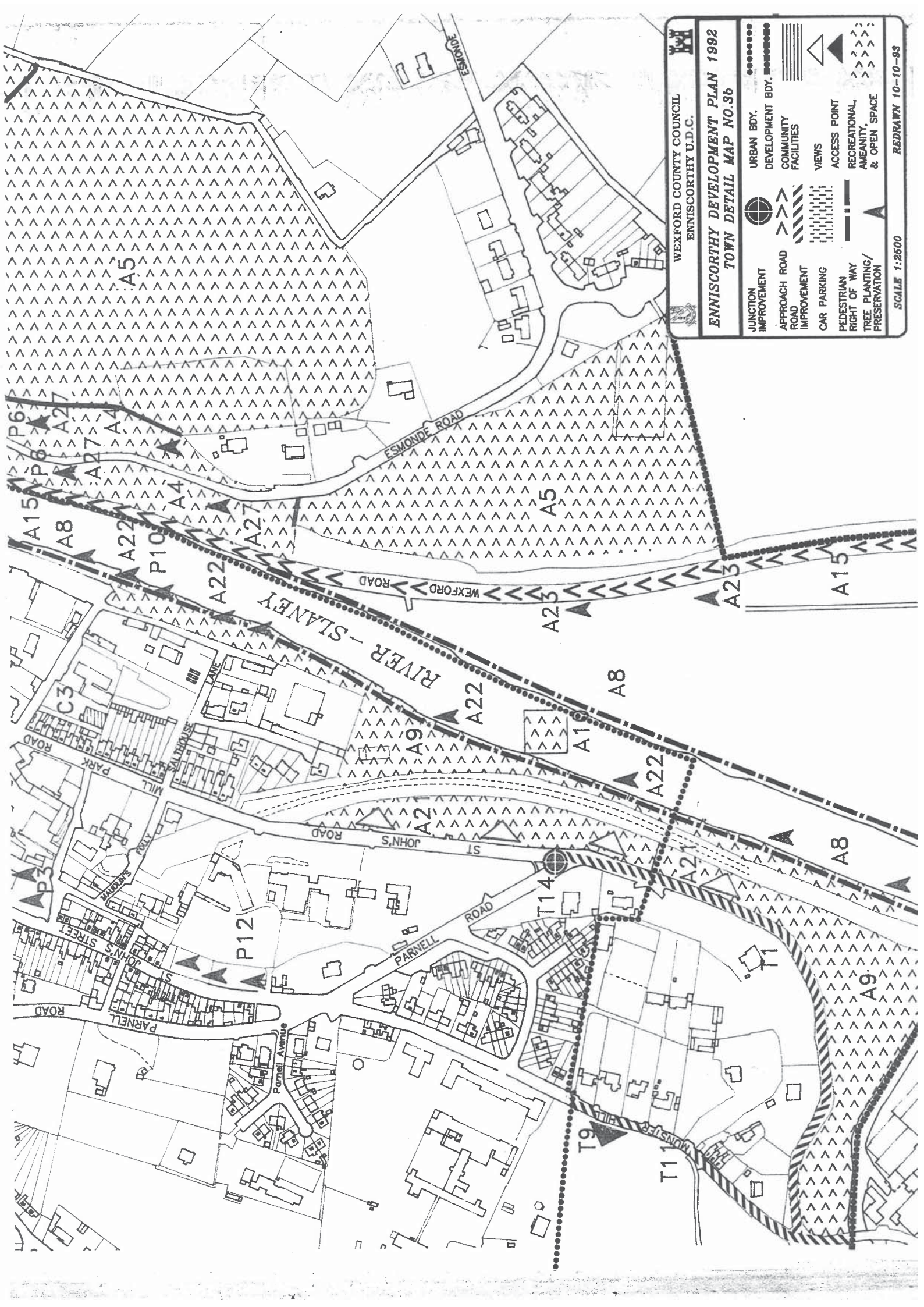


**WEXFORD COUNTY COUNCIL**  
**ENNISCORTHY U.D.C.**  
**ENNISCORTHY DEVELOPMENT PLAN 1992**  
**TOWN DETAIL MAP NO.3a**

 JUNCTION IMPROVEMENT	 URBAN BDY.
 ROAD IMPROVEMENT	 DEVELOPMENT BDY.
 APPROACH ROAD	 COMMUNITY FACILITIES
 CAR PARKING	 VIEWS
 PEDESTRIAN RIGHT OF WAY	 ACCESS POINT
 TREE PLANTING/PRESERVATION	 RECREATIONAL, AMENITY, & OPEN SPACE

SCALE 1:2500  
 REDRAWN 10-10-93





WEXFORD COUNTY COUNCIL  
ENNISCORTHY U.D.C.

**ENNISCORTHY DEVELOPMENT PLAN 1992**  
**TOWN DETAIL MAP NO.36**

	URBAN BDY.
	DEVELOPMENT BDY.
	COMMUNITY FACILITIES
	VIEWS
	ACCESS POINT
	RECREATIONAL, AMENITY, & OPEN SPACE
	JUNCTION IMPROVEMENT
	APPROACH ROAD
	ROAD IMPROVEMENT
	CAR PARKING
	PEDESTRIAN RIGHT OF WAY
	TREE PLANTING/PRESERVATION

SCALE 1:2500  
REDRAWN 10-10-93





**ENNISCORTHY**  
(Urban District)

WEXFORD COUNTY COUNCIL  
ENNISCORTHY U.D.C.  
**ENNISCORTHY DEVELOPMENT PLAN 1992**  
**TOWN DETAIL MAP NO. 4A**

REF. NO.

PRESERVATION / PROTECTION

SITES FOR URBAN RENEWAL

SCALE 1 : 1000

DATE: JULY '93

Convent

St Aidan's Villas

FAIR GREEN

Chapel

2

1

Grave Yard

CATHEDRAL (Catholic)

Grave Yard

DUFFRY HILL

MERNAGH STREET

REDMOND STREET

ST PATRICK'S STREET

ROSS ROAD

NUNNERY ROAD

DUFFRY GATE

CATHEDRAL STREET

SPOUT LANE

Fairview Tce

IRISH STREET

BAR

36 37

43 14

5 4 3 2

11 14 10 9

38

25-26

WB

22 21

Silos

19 18 15 14

Tanks

30 29

ES

41-1

Tanks

42-7

Mhs

43-9

Mhs

44-1

Mhs

45-1

Mhs

46-1

Mhs

47-1

Mhs

48-1

Mhs

49-1

Mhs

50-1

Mhs

51-1

Mhs

52-1

Mhs

53-1

Mhs

54-1

43-8

43-4

43-3

43-2

43-1

42-8

42-7

42-6

42-5

42-4

42-3

42-2

42-1

41-8

41-7

41-6

41-5

41-4

41-3

41-2

41-1

40-8

40-7

40-6

40-5

40-4

40-3

40-2

40-1

39-8

39-7

39-6

39-5

39-4

39-3

39-2

39-1

38-8

38-7

38-6

38-5

38-4

38-3

38-2

38-1

37-8

37-7

37-6

37-5

37-4

37-3

37-2

37-1

36-8

36-7

36-6

36-5

36-4

36-3

36-2

36-1

35-8

35-7

35-6

35-5

35-4

35-3

35-2

35-1

34-8

34-7

34-6

34-5

34-4

34-3

34-2

34-1

33-8

33-7

33-6

33-5

33-4

33-3

33-2

33-1

32-8

32-7

32-6

32-5

32-4

32-3

32-2

32-1

31-8

31-7

31-6

31-5

31-4

31-3

31-2

31-1

30-8

30-7

30-6

30-5

30-4

30-3

30-2

30-1

29-8

29-7

29-6

29-5

29-4

29-3

29-2

29-1

28-8

28-7

28-6

28-5

28-4

28-3

28-2

28-1

27-8

27-7

27-6

27-5

27-4

27-3

27-2

27-1

26-8

26-7

26-6

26-5

26-4

26-3

26-2

26-1

25-8

25-7

25-6

25-5

25-4

25-3

25-2

25-1

24-8

24-7

24-6

24-5

24-4

24-3

24-2

24-1

23-8

23-7

23-6

23-5

23-4

23-3

23-2

23-1

22-8

22-7

22-6

22-5

22-4

22-3

22-2

22-1

21-8

21-7

21-6

21-5

21-4

21-3

21-2

21-1

20-8

20-7

20-6

20-5

20-4

20-3

20-2

20-1

19-8

19-7

19-6

19-5

19-4

19-3

19-2

19-1

18-8

18-7

18-6

18-5

18-4

18-3

18-2

18-1

17-8

17-7

17-6

17-5

17-4

17-3

17-2

17-1

16-8

16-7

16-6

16-5

16-4

16-3

16-2

16-1

15-8

15-7

15-6

15-5

15-4

15-3

15-2

15-1

14-8

14-7

14-6

14-5

14-4

14-3

14-2

14-1

13-8

13-7

13-6

13-5

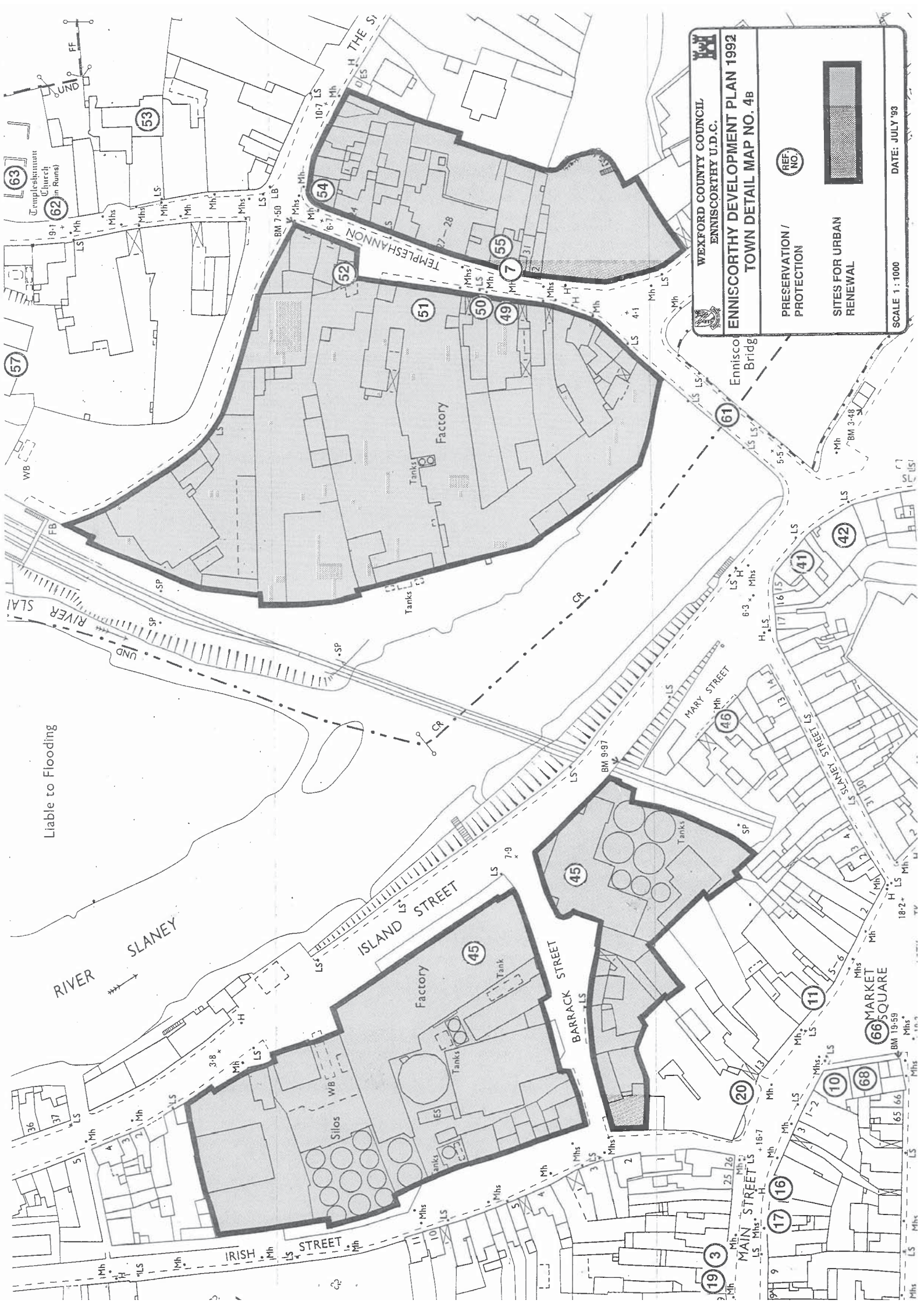
13-4

13-3


13-2

13-1








Liable to Flooding


**WEXFORD COUNTY COUNCIL**  
 ENNISCORTHY U.D.C.

**ENNISCORTHY DEVELOPMENT PLAN 1992**  
**TOWN DETAIL MAP NO. 4B**

REF. NO. 

PRESERVATION / PROTECTION 

SITES FOR URBAN RENEWAL 

SCALE 1 : 1000

DATE: JULY '93

RIVER SLANEY

ISLAND STREET

BARRACK STREET

MARY STREET

IRISH STREET

MAIN STREETS

MARKET SQUARE

Factory

Tanks

Tanks

Tanks

Factory

Tanks

Tanks

Tanks

Tanks

Tanks

Tanks

Tanks

Tanks

Tanks

Tanks

Tanks

Tanks

Silos

Silos

Silos

Silos

Silos

Silos

Silos

Silos

Silos

Silos

Silos

Silos

Silos

Church

Church

Church

Church

Church

Church

Church

Church

Church

Church

Church

Church

Church

Ennisco Bridge

Ennisco Bridge

Ennisco Bridge

Ennisco Bridge

Ennisco Bridge

Ennisco Bridge

Ennisco Bridge

Ennisco Bridge

Ennisco Bridge

Ennisco Bridge

Ennisco Bridge

Ennisco Bridge

Ennisco Bridge

Templeshannan

Templeshannan

Templeshannan

Templeshannan

Templeshannan

Templeshannan

Templeshannan

Templeshannan

Templeshannan

Templeshannan

Templeshannan

Templeshannan

Templeshannan

UND

UND

UND

UND

UND

UND

UND

UND

UND

UND

UND

UND

UND

SP

SP

SP

SP

SP

SP

SP

SP

SP

SP

SP

SP

SP

LS

LS

LS

LS

LS

LS

LS

LS

LS

LS

LS

LS

LS

Mh

Mh

Mh

Mh

Mh

Mh

Mh

Mh

Mh

Mh

Mh

Mh

Mh

Mhs

Mhs

Mhs

Mhs

Mhs

Mhs

Mhs

Mhs

Mhs

Mhs

Mhs

Mhs

Mhs

LSA

LSA

LSA

LSA

LSA

LSA

LSA

LSA

LSA

LSA

LSA

LSA

LSA

BM 7.90

BM 7.90

BM 7.90

BM 7.90

BM 7.90

BM 7.90

BM 7.90

BM 7.90

BM 7.90

BM 7.90

BM 7.90

BM 7.90

BM 7.90

10.7

10.7

10.7

10.7

10.7

10.7

10.7

10.7

10.7

10.7

10.7

10.7

10.7

6.7

6.7

6.7

6.7

6.7

6.7

6.7

6.7

6.7

6.7

6.7

6.7

6.7

4.1

4.1

4.1

4.1

4.1

4.1

4.1

4.1

4.1

4.1

4.1

4.1

4.1

5.5

5.5

5.5

5.5

5.5

5.5

5.5

5.5

5.5

5.5

5.5

5.5

5.5

6.3

6.3

6.3

6.3

6.3

6.3

6.3

6.3

6.3

6.3

6.3

6.3

6.3

17

17

17

17

17

17

17

17

17

17

17

17

17

16.15

16.15

16.15

16.15

16.15

16.15

16.15

16.15

16.15

16.15

16.15

16.15

16.15

3.8

3.8

3.8

3.8

3.8

3.8

3.8

3.8

3.8

3.8

3.8

3.8

3.8

7.9

7.9

7.9

7.9

7.9

7.9

7.9

7.9

7.9

7.9

7.9

7.9

7.9

9.97

9.97

9.97

9.97

9.97

9.97

9.97

9.97

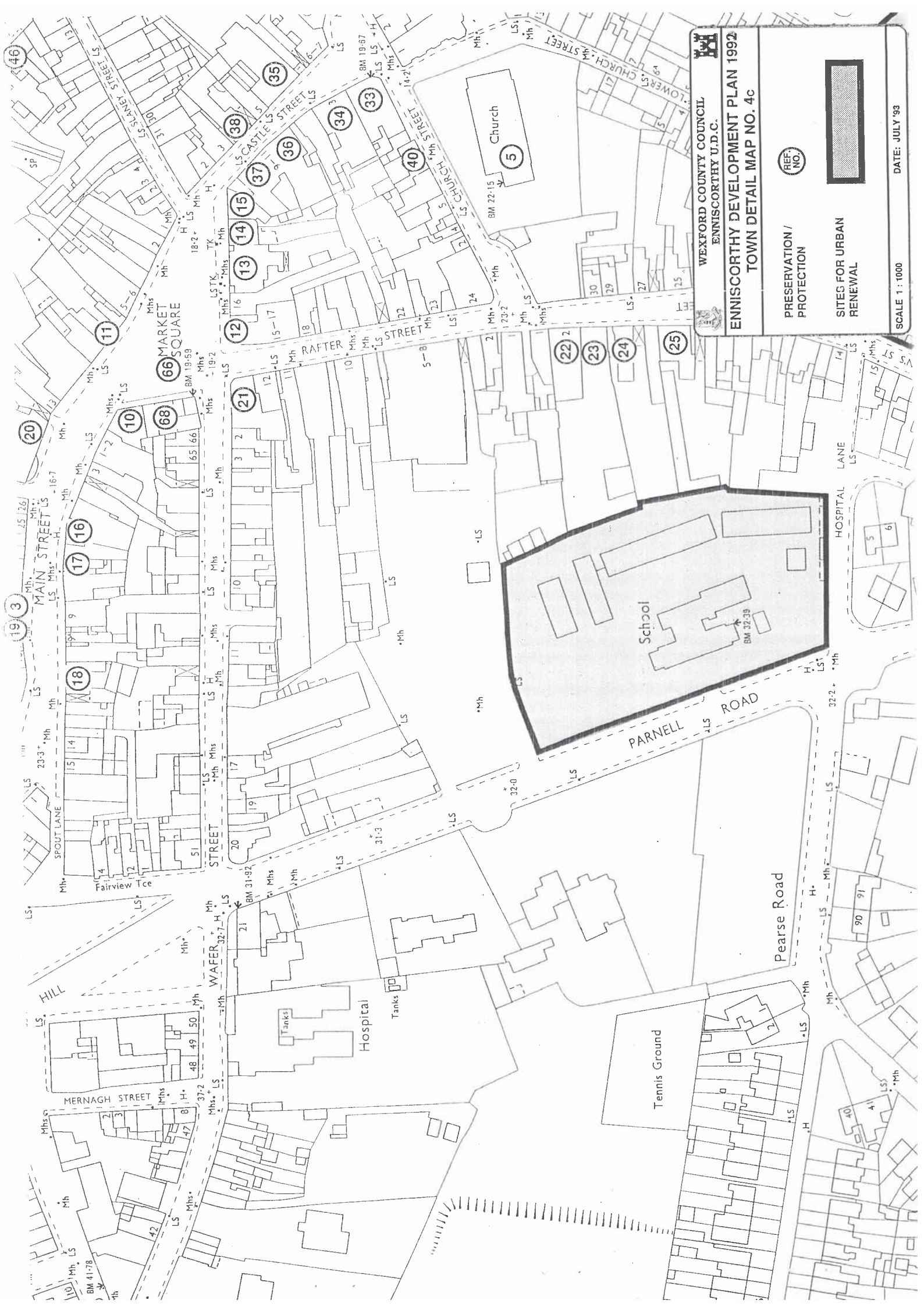
9.97

9.97

9.97

9.97






**WEXFORD COUNTY COUNCIL**  
 ENNISCORTHY U.D.C.

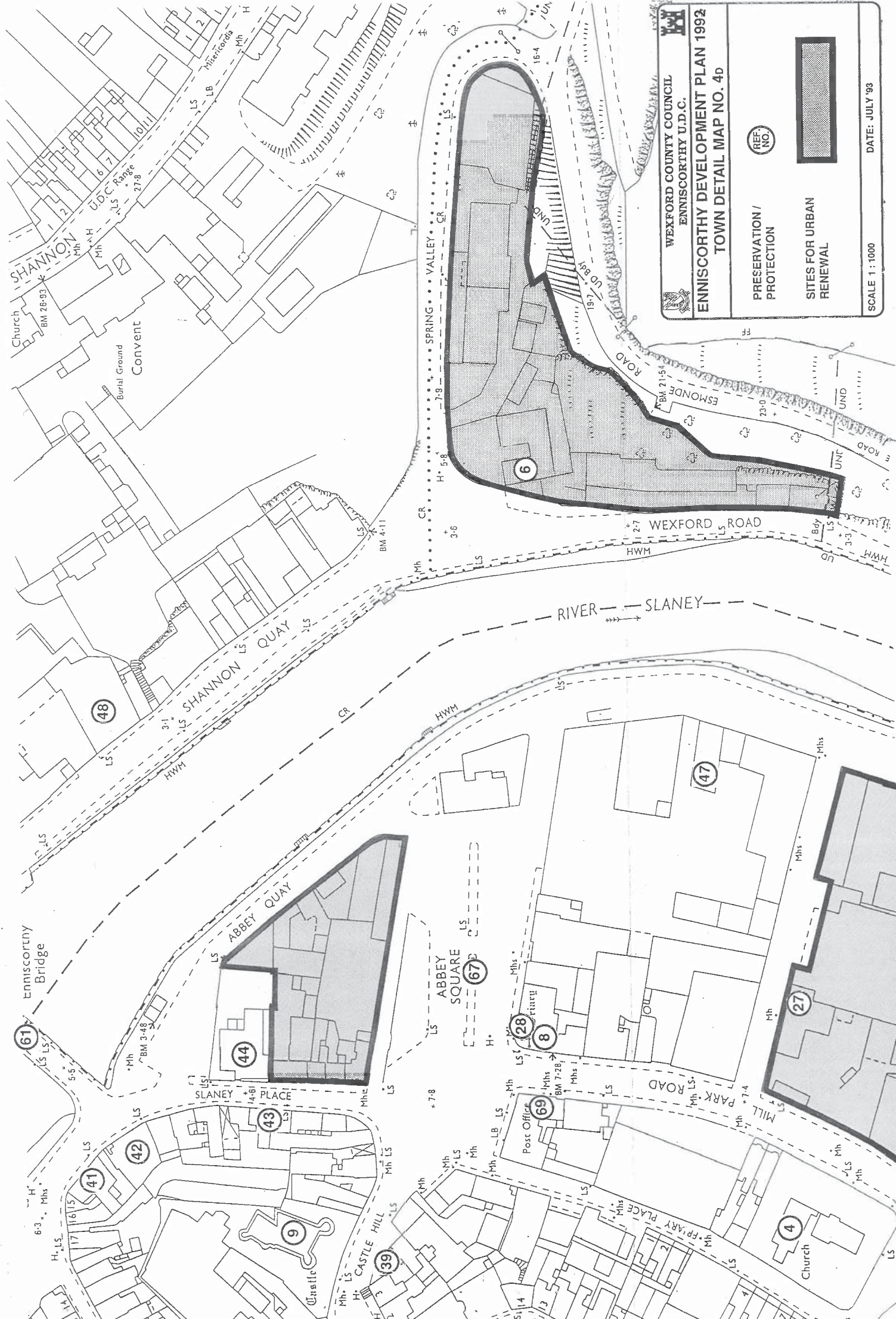
**ENNISCORTHY DEVELOPMENT PLAN 1992**  
**TOWN DETAIL MAP NO. 4C**


REF. NO.   
 PRESERVATION / PROTECTION

SITES FOR URBAN RENEWAL

SCALE 1 : 1000

DATE: JULY '93




**WEXFORD COUNTY COUNCIL**  
 ENNISCORTRY U.D.C.

**ENNISCORTRY DEVELOPMENT PLAN 1992**  
**TOWN DETAIL MAP NO. 4D**

REF. NO.

PRESERVATION / PROTECTION  
 SITES FOR URBAN RENEWAL

SCALE 1 : 1000  
 DATE: JULY 93

SHANNON

Convent

SHANNON QUAY

Enniscortry Bridge

ABBAY QUAY

ABBAY SQUARE

SLANEY PLACE

CASTLE HILL

Park Road

MILL PLACE

RIVER SLANEY

WEXFORD ROAD

Church

6

48

44

41

42

43

9

39

28

8

69

67

47

27

4



REF. NO.

PRESERVATION /  
PROTECTION


SITES FOR URBAN  
RENEWAL

SCALE 1 : 1000

DATE: JULY '93







**WEXFORD COUNTY COUNCIL**  
 ENNISCORTHY U.D.C.

---

**ENNISCORTHY DEVELOPMENT PLAN 1992**  
**TOWN DETAIL MAP NO. 4F**

---

REF. NO. 

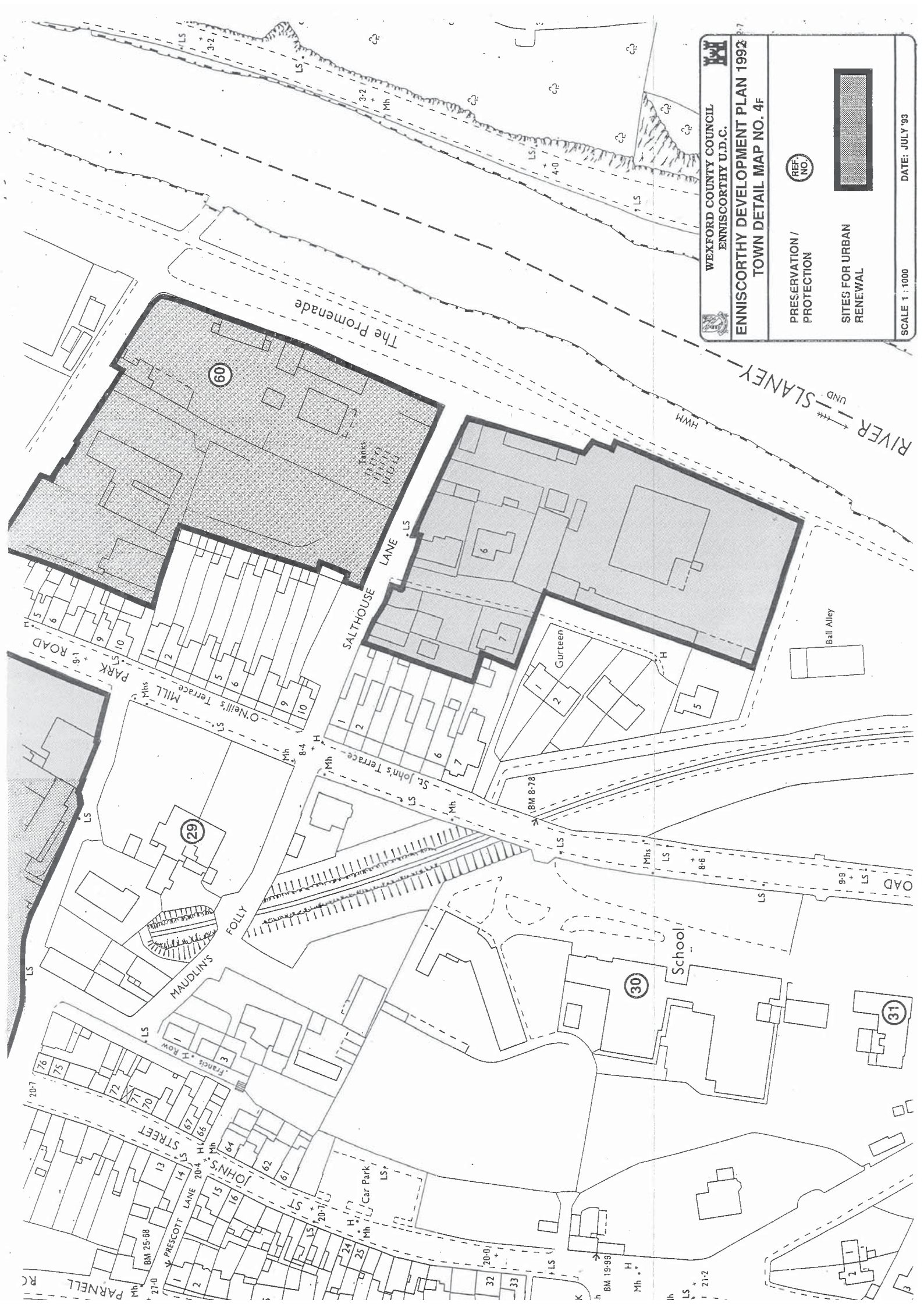
PRESERVATION / PROTECTION

SITES FOR URBAN RENEWAL

---

SCALE 1 : 1000

DATE: JULY '93











Rectory Hei

Sports Ground

Factory

Rectory

Father Murphy

OLD ST. CHURCH ROAD

St Senans

Hinkley Terrace

58

56

Tank

10kv

BM 21-04

1990

17-2

60 59

56 55

LS

LS

LS

LS

LS

LS

LS

LS

LS

LS

WEXFORD COUNTY COUNCIL  
ENNISCORTHY U.D.C.

ENNISCORTHY DEVELOPMENT PLAN 1992  
TOWN DETAIL MAP NO. 4H

REF. NO.



PRESERVATION /  
PROTECTION

SCALE 1 : 1000

DATE: JULY '93





 <b>WEXFORD COUNTY COUNCIL</b> ENNISCORTHY U.D.C.	<b>ENNISCORTHY DEVELOPMENT PLAN 1992</b> <b>TOWN DETAIL MAP NO. 4i</b>	 REF. NO.
SCALE 1 : 1000		DATE: JULY '93

Vinegar Hill

Tower (64)

Reservoir  
(Enniscorthy U.D.C.)

Tank

ther Cullen  
Terrace

10kv