















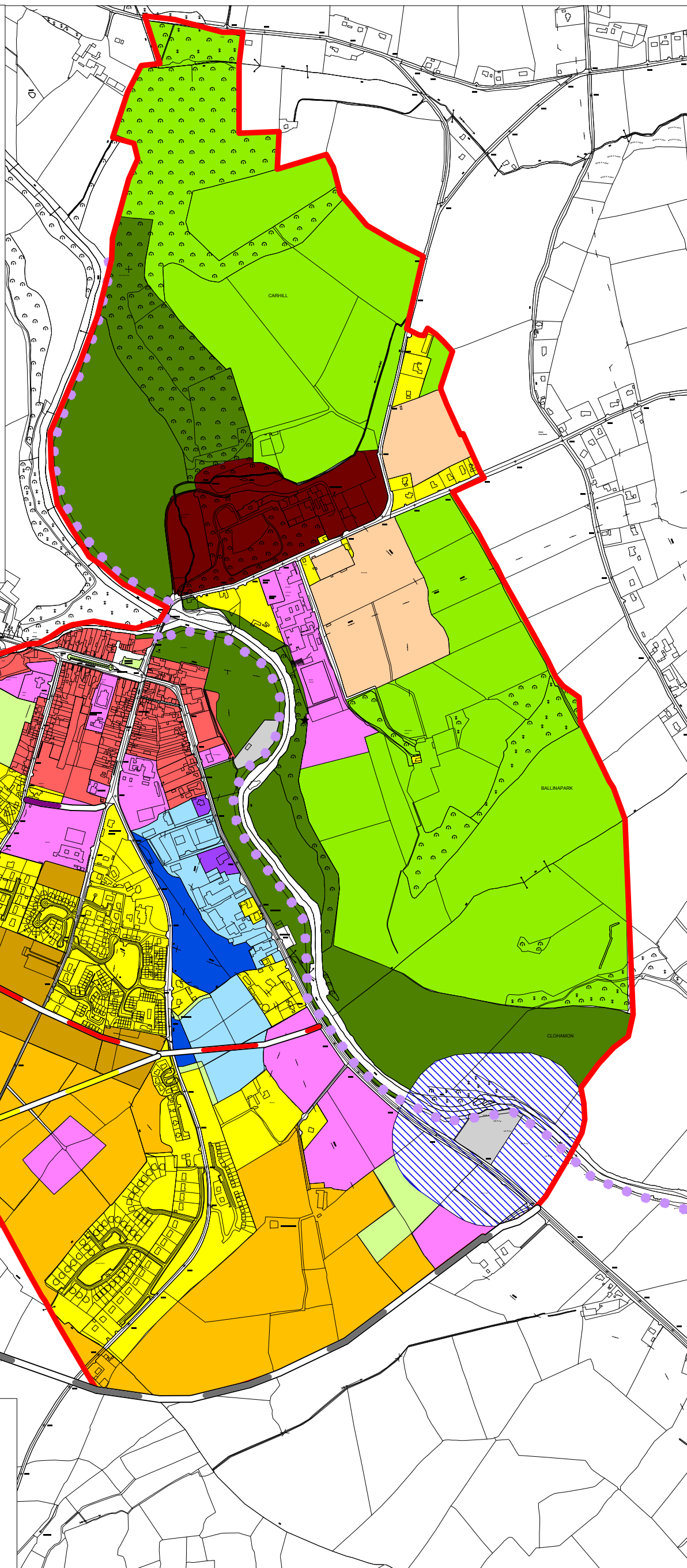








**Bunclody LAP Zoning Legend**

-  LAP BOUNDARY
-  SUPER LOW DENSITY
-  150M EXCLUSION ZONE AROUND PROPOSED TREATMENT PLANT
-  AGRICULTURE AND VISUAL AMENITY
-  COMMUNITY & EDUCATION USES
-  ENTERPRISE AND INDUSTRY
-  EXISTING RESIDENTIAL
-  MEDIUM - HIGH RESIDENTIAL DENSITY
-  RECREATIONAL, AMENITY OPEN SPACE
-  DESIGNATED NATURE SITES
-  TOWN CENTRE USES
-  COMMERCIAL USE
-  MIXED USE & RESIDENTIAL
-  PUBLIC UTILITIES
-  LOW - MEDIUM RESIDENTIAL DENSITY
-  TOURISM & CULTURAL DEVELOPMENTS



**Roads & River Walks Legend**

-  DEVELOPER LED PROPOSED INNER RELIEF ROAD
-  DEVELOPER LED PROPOSED LINKAGE
-  DEVELOPER LED PROPOSED OPTIONAL RELIEF ROAD
-  POSSIBLE BY PASS
-  PROPOSED RIVER WALK



**Bunclody Local Area Plan  
2009-2015 Zoning Map**

© Ordnance Survey Ireland. All rights reserved. Licence number 2008/10CCMA/Wexford Local Authority

**Title: Bunclody LAP**

Drawn by: MD

Checked by: DH

Date: 09.02.2009

Map No: 1