















**AREA 3 LEGEND**

-  DEVELOPER LED PROPOSED INNER RELIEF ROAD
-  DEVELOPER LED OPTIONAL RELIEF ROAD
-  DEVELOPER LED PROPOSED LINKAGE
-  POSSIBLE BY PASS
-  LAP BOUNDARY
-  MASTERPLAN AREA BOUNDARY
-  LOW-MEDIUM DENSITY RESIDENTIAL
-  EXISTING RESIDENTIAL
-  MIXED USE & RESIDENTIAL
-  MEDIUM - HIGH DENSITY RESIDENTIAL
-  COMMUNITY & EDUCATION USES
-  RECREATIONAL, AMENITY & OPEN SPACE
-  DESIGNATED NATURE SITES
-  TOWN CENTRE



**Bunclody LAP  
2009 - 2015 Masterplan Areas**

© Ordnance Survey Ireland. All rights reserved. Licence number 2008/10CCMA/Wexford Local Authority

**Title: AREA 3**

Drawn by: MD

Checked by: DH

Date: 09.02.2009

Map No: 8