





AREA 4 LEGEND

-  LAP BOUNDARY
-  MASTERPLAN AREA BOUNDARY
-  COMMUNITY & EDUCATION USES
-  RECREATION, AMENITY & OPEN SPACE
-  EXCLUSION ZONE AROUND PROPOSED TREATMENT PLANT
-  PUBLIC UTILITIES
-  LOW-MEDIUM DENSITY RESIDENTIAL
-  DESIGNATED NATURE SITES
-  ENTERPRISE & INDUSTRY
-  EXISTING RESIDENTIAL
-  MIXED USE & RESIDENTIAL
-  COMMERCIAL



ROADS LEGEND

-  DEVELOPER LED PROPOSED INNER RELIEF ROAD
-  DEVELOPER LED OPTIONAL RELIEF ROAD
-  DEVELOPER LED PROPOSED LIKAGE
-  POSSIBLE BY PASS



**Bunclody LAP
2009 - 2015 Masterplan Areas**

© Ordnance Survey Ireland. All rights reserved. Licence number 2008/10CCMA/Wexford Local Authority

Title: AREA 4

Drawn by: MD

Checked by: DH

Date: 09.02.2009

Map No: 9