










LAND USE ZONING OBJECTIVES

- DEVELOPMENT PLAN AREA 
- RESIDENTIAL 
- OPTIONS FOR COMMUNITY FACILITIES/AMENITIES 
- VILLAGE CENTRE (MIXED USE) 
- NATURAL AMENITY AREAS 
- RECREATION/OPEN SPACE 
- HARBOUR & MARINE AMENITIES 
- COMMUNITY FACILITIES 
- AGRICULTURE/RURAL CHARACTER 



COURTOWN DEVELOPMENT PLAN 2002 LAND USE ZONING

WEXFORD COUNTY COUNCIL
PLANNING DEPARTMENT
DATE:OCT.'99 SCALE: N.T.S

© Ordnance Survey Ireland. All rights reserved.
Licence number Wexford CCMA 9802 / Wexford County Council