



# **Draft Wexford County Development Plan 2013-2019**

Volume 7

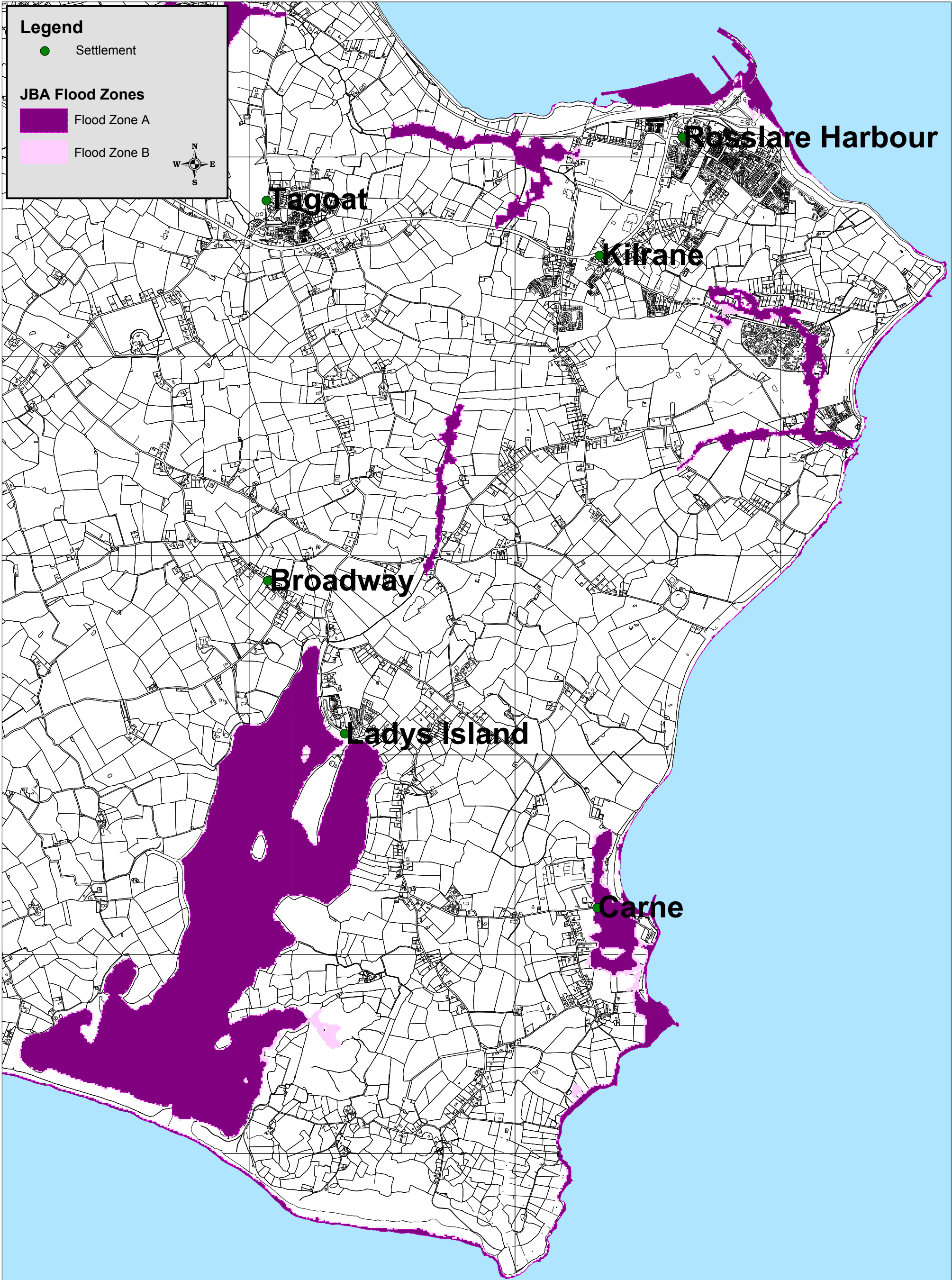
Strategic Flood Risk Assessment

Appendix A

JBA Flood Zone Maps







**Draft Wexford County Development Plan 2013 - 2019  
Strategic Flood Risk Assessment**

© Ordnance Survey Ireland. All rights reserved. 2010/34/CCMA/WexfordCountyCouncil

**JBA Flood Zones**

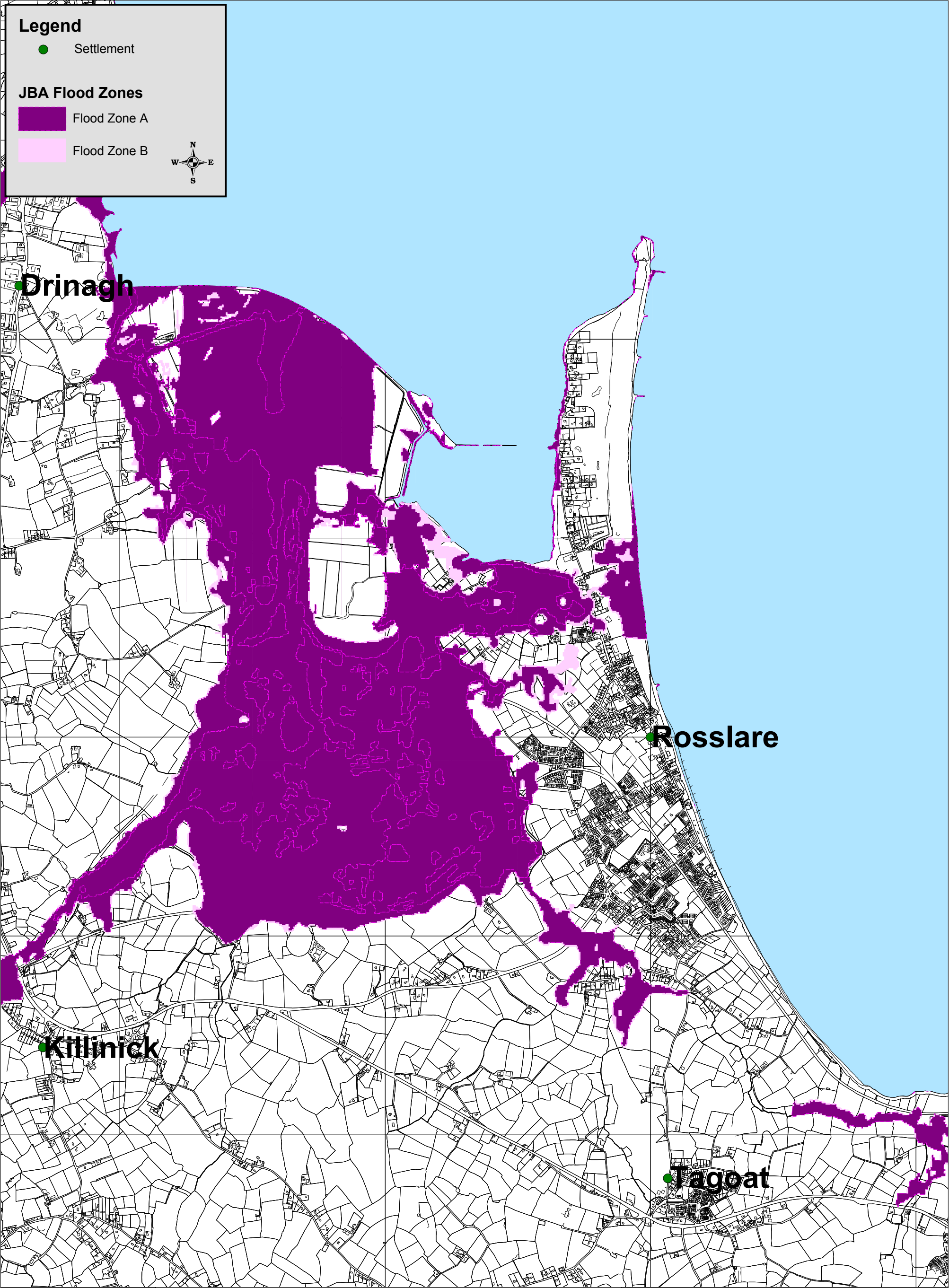
Drawn by: NK

Checked by: PD

Date: 21.05.2012

Map No: 1





**Draft Wexford County Development Plan 2013 - 2019  
Strategic Flood Risk Assessment**

© Ordnance Survey Ireland. All rights reserved. 2010/34/CCMA/WexfordCountyCouncil

**JBA Flood Zones**

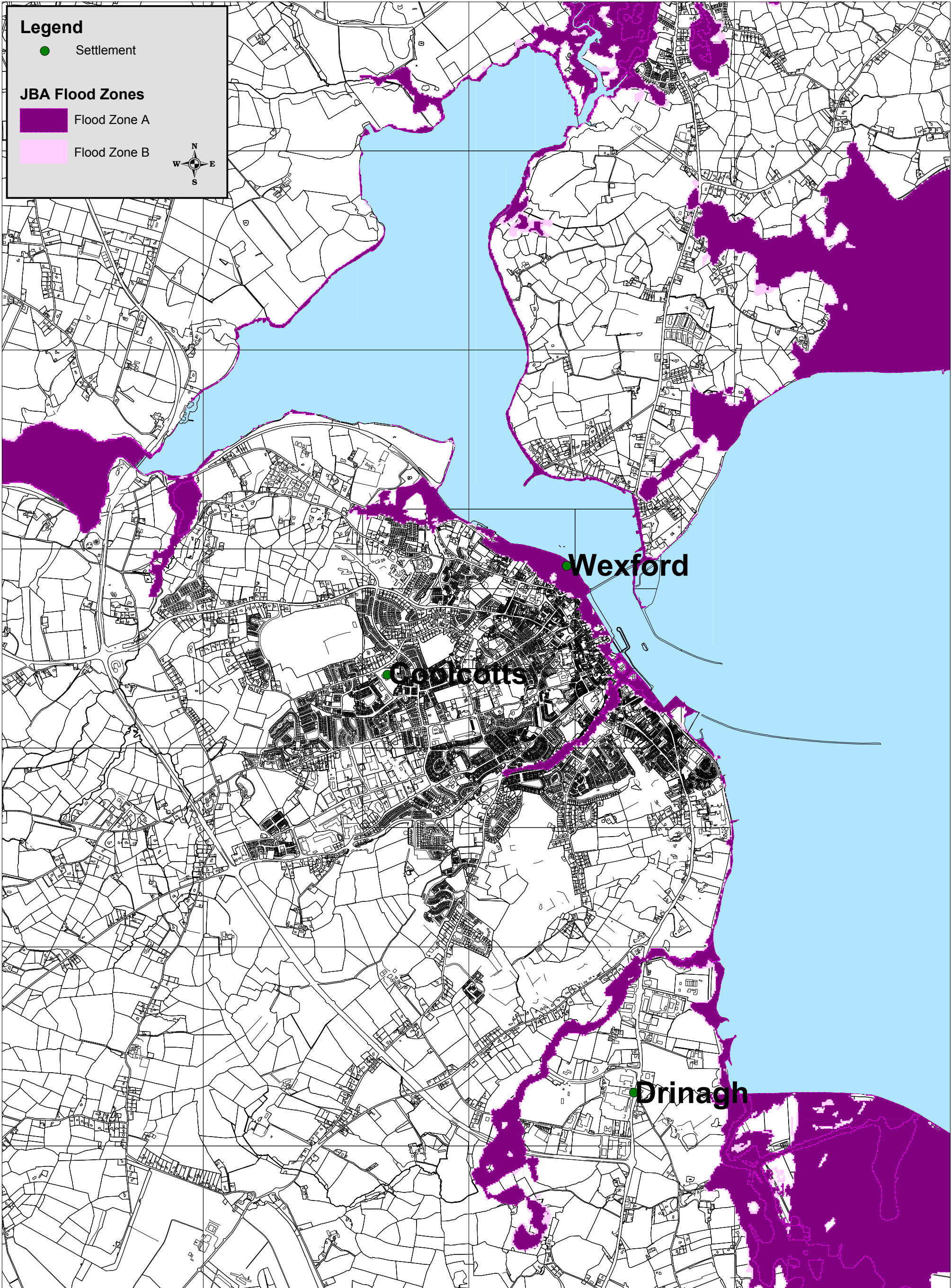
Drawn by: NK

Checked by: PD

Date: 21.05.2012

Map No: 2





**Draft Wexford County Development Plan 2013 - 2019  
Strategic Flood Risk Assessment**

© Ordnance Survey Ireland. All rights reserved. 2010/34/CCMA/WexfordCountyCouncil

**JBA Flood Zones**

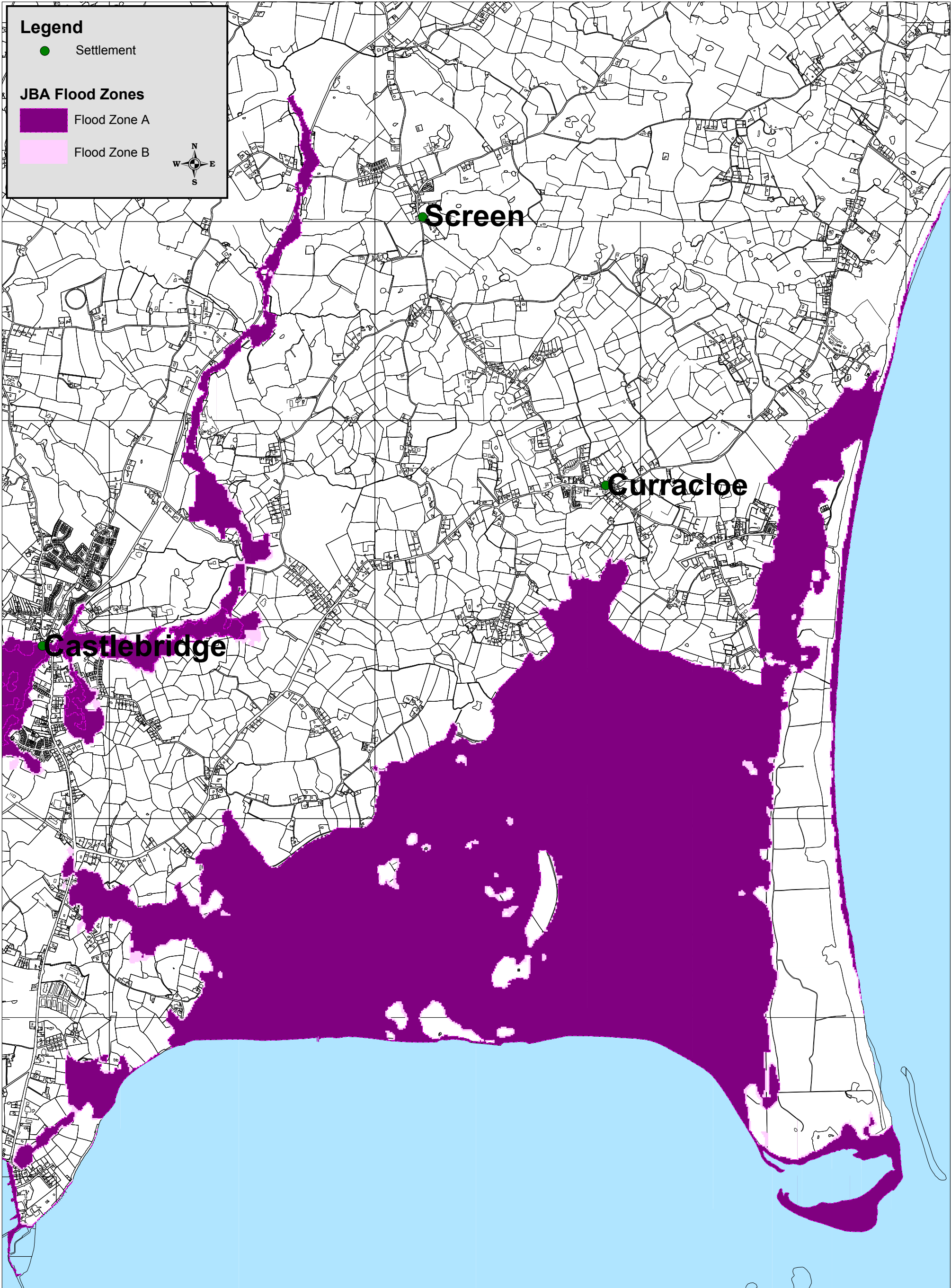
Drawn by: NK

Checked by: PD

Date: 21.05.2012

Map No: 3





**Draft Wexford County Development Plan 2013 - 2019  
Strategic Flood Risk Assessment**

© Ordnance Survey Ireland. All rights reserved. 2010/34/CCMA/WexfordCountyCouncil

**JBA Flood Zones**

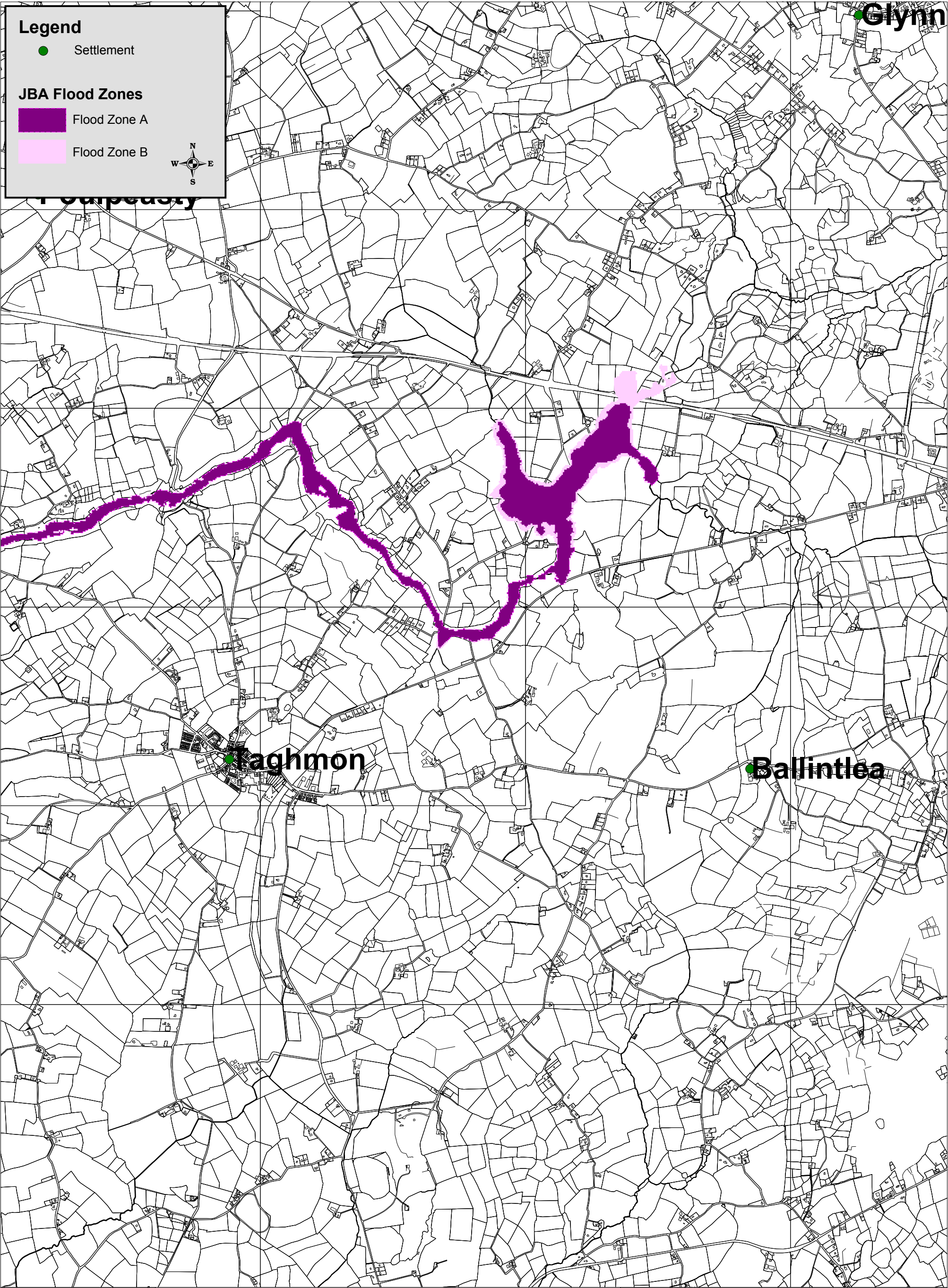
Drawn by: NK

Checked by: PD

Date: 21.05.2012

Map No: 4





**Draft Wexford County Development Plan 2013 - 2019  
Strategic Flood Risk Assessment**

© Ordnance Survey Ireland. All rights reserved. 2010/34/CCMA/WexfordCountyCouncil

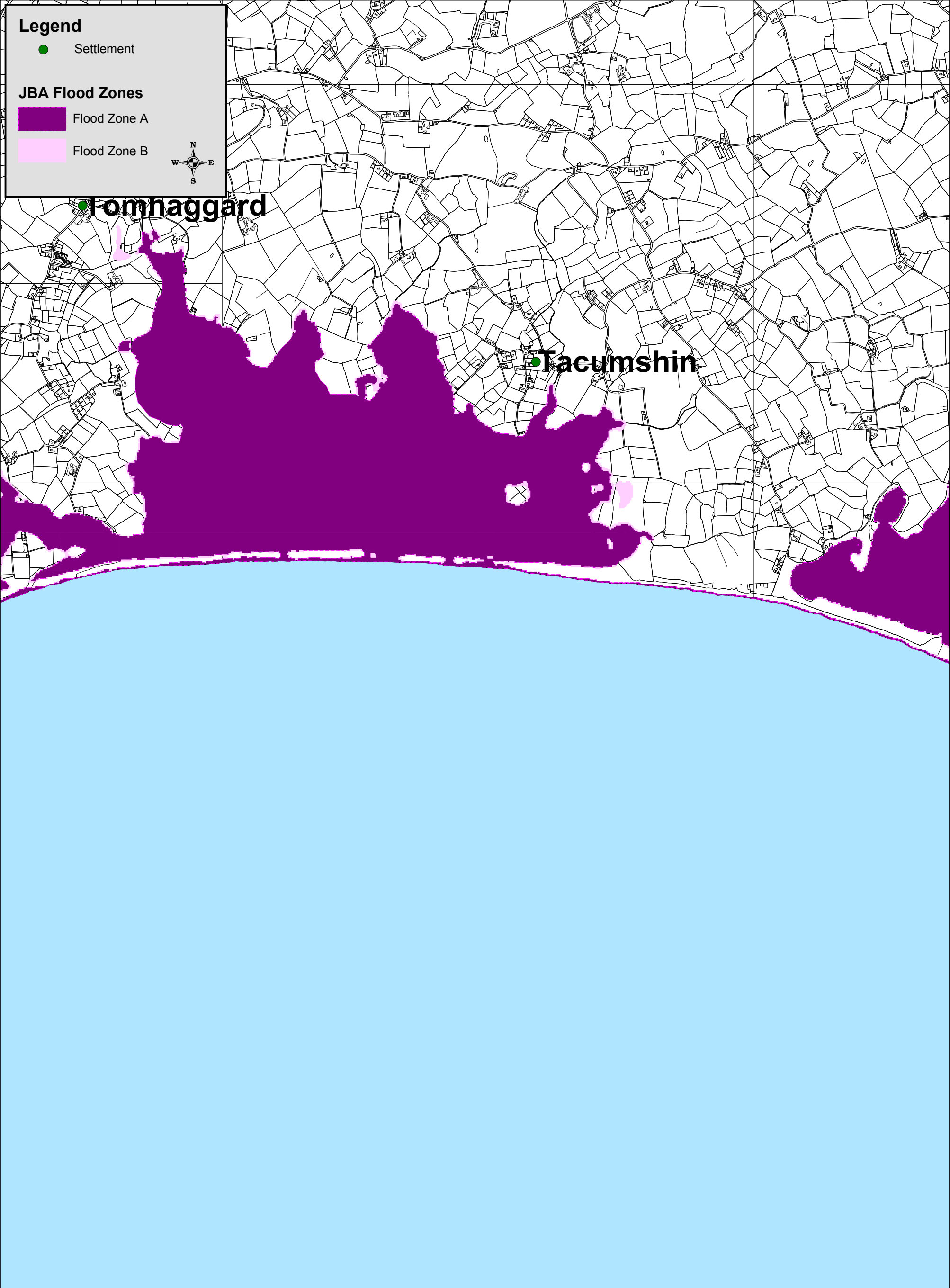
**JBA Flood Zones**

Drawn by: NK

Checked by: PD

Date: 21.05.2012

Map No: 5



**Draft Wexford County Development Plan 2013 - 2019  
Strategic Flood Risk Assessment**

© Ordnance Survey Ireland. All rights reserved. 2010/34/CCMA/WexfordCountyCouncil

**JBA Flood Zones**

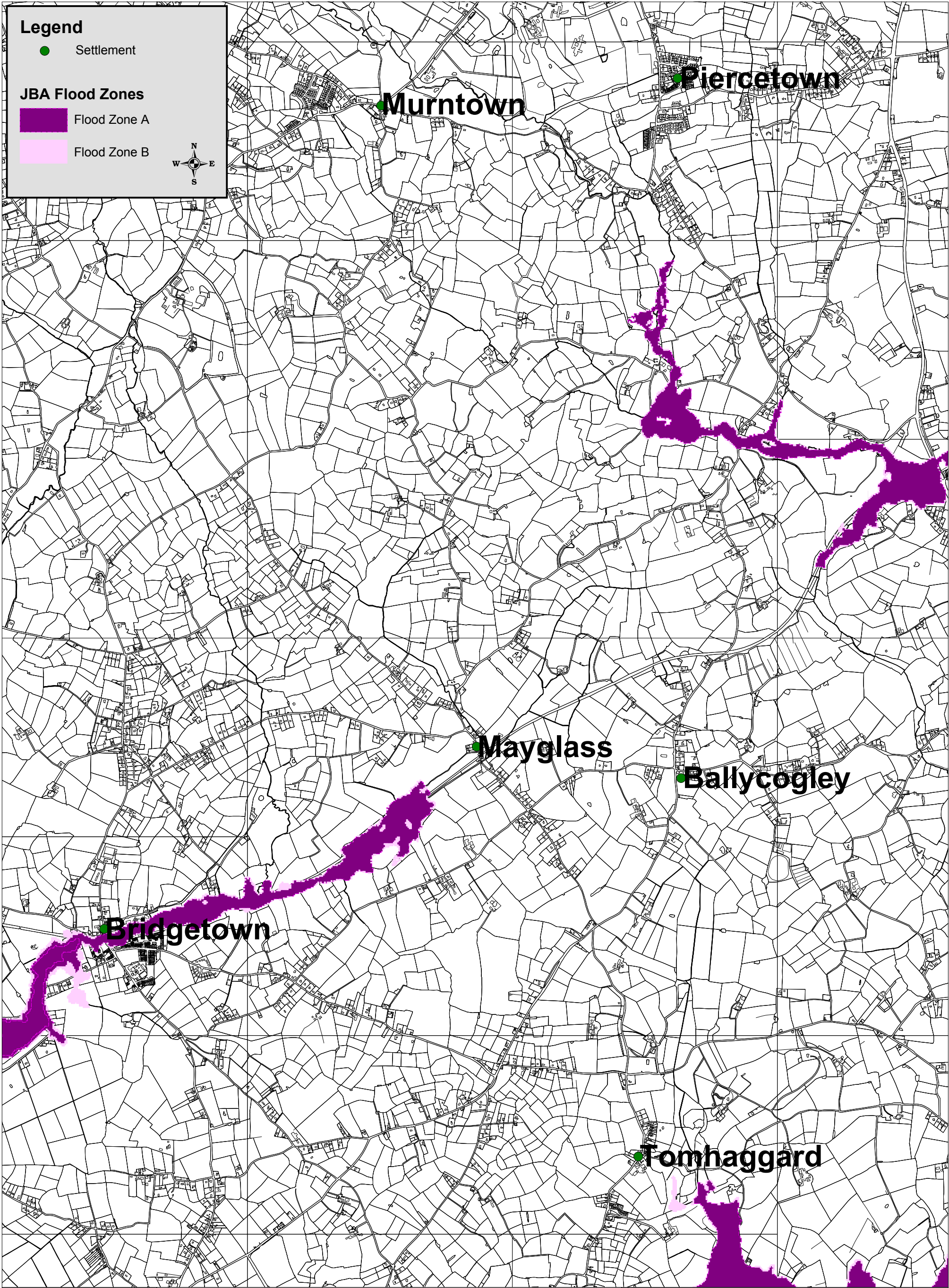
Drawn by: NK

Checked by: PD

Date: 21.05.2012

Map No: 6





**Draft Wexford County Development Plan 2013 - 2019  
Strategic Flood Risk Assessment**

© Ordnance Survey Ireland. All rights reserved. 2010/34/CCMA/WexfordCountyCouncil

**JBA Flood Zones**

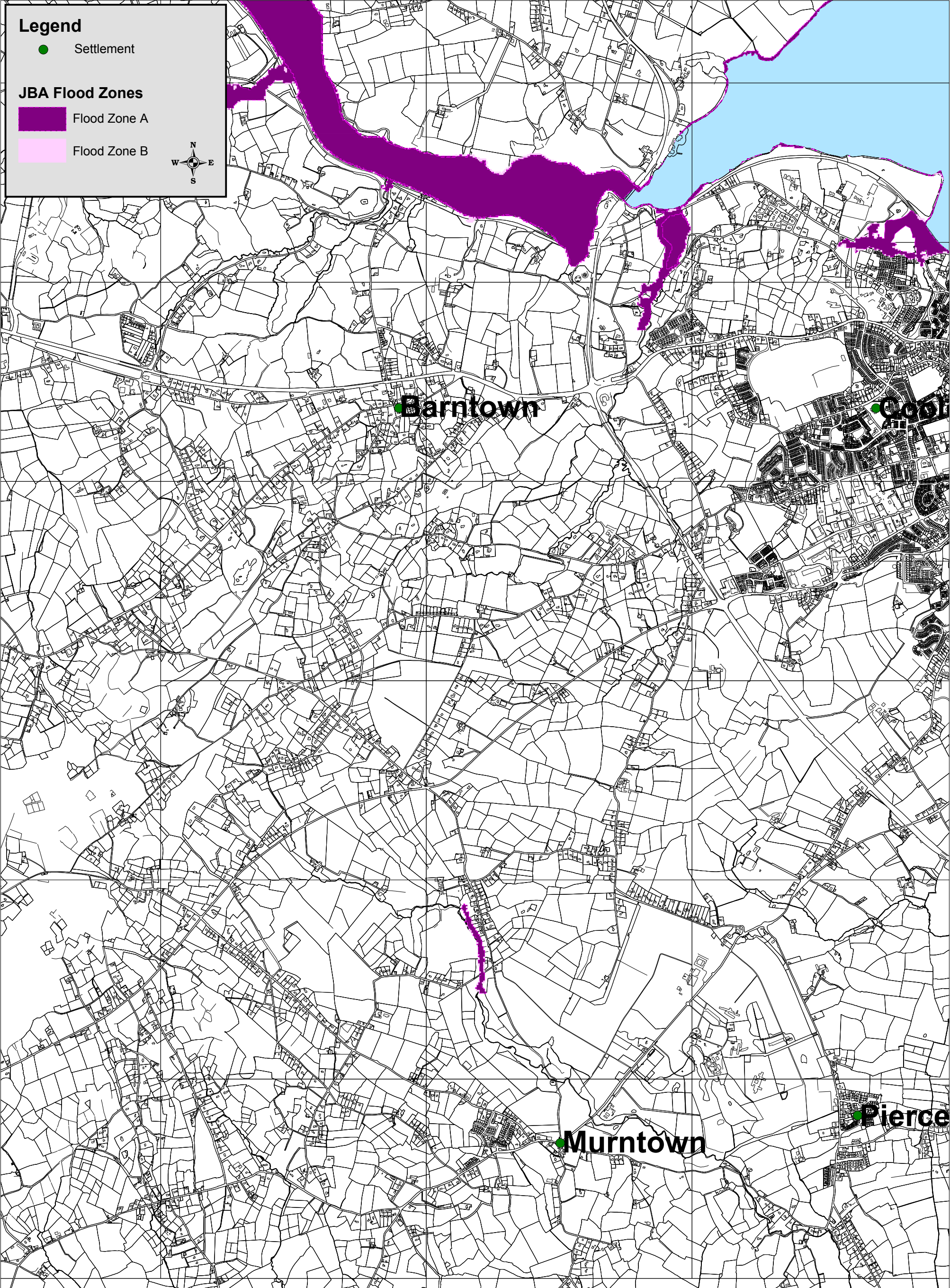
Drawn by: NK

Checked by: PD

Date: 21.05.2012

Map No: 7





**Draft Wexford County Development Plan 2013 - 2019  
Strategic Flood Risk Assessment**

© Ordnance Survey Ireland. All rights reserved. 2010/34/CCMA/WexfordCountyCouncil

**JBA Flood Zones**

Drawn by: NK

Checked by: PD

Date: 21.05.2012

Map No: 8





**Draft Wexford County Development Plan 2013 - 2019  
Strategic Flood Risk Assessment**

© Ordnance Survey Ireland. All rights reserved. 2010/34/CCMA/WexfordCountyCouncil

**JBA Flood Zones**

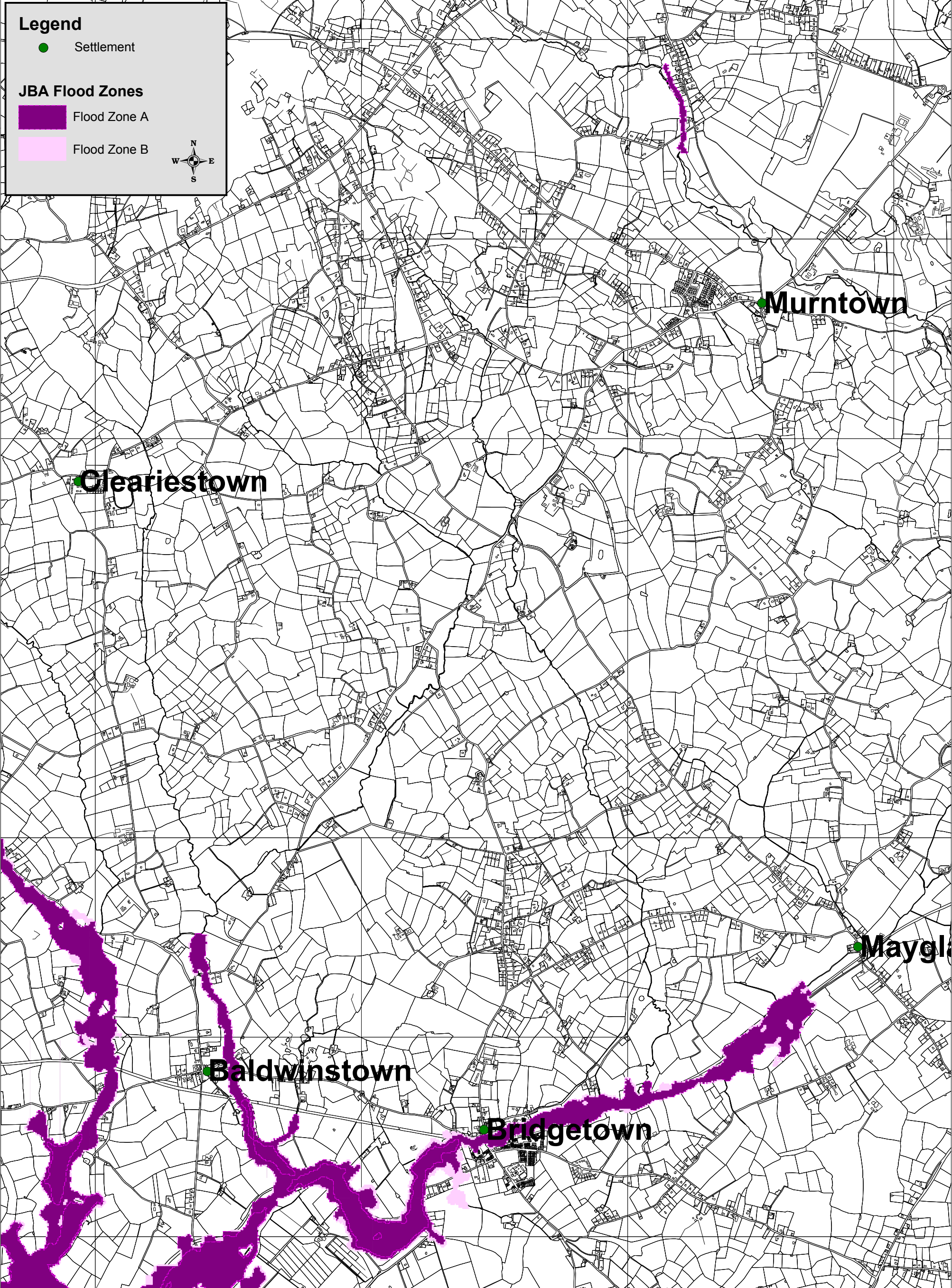
Drawn by: NK

Checked by: PD

Date: 21.05.2012

Map No: 9





**Draft Wexford County Development Plan 2013 - 2019  
Strategic Flood Risk Assessment**

© Ordnance Survey Ireland. All rights reserved. 2010/34/CCMA/WexfordCountyCouncil

**JBA Flood Zones**

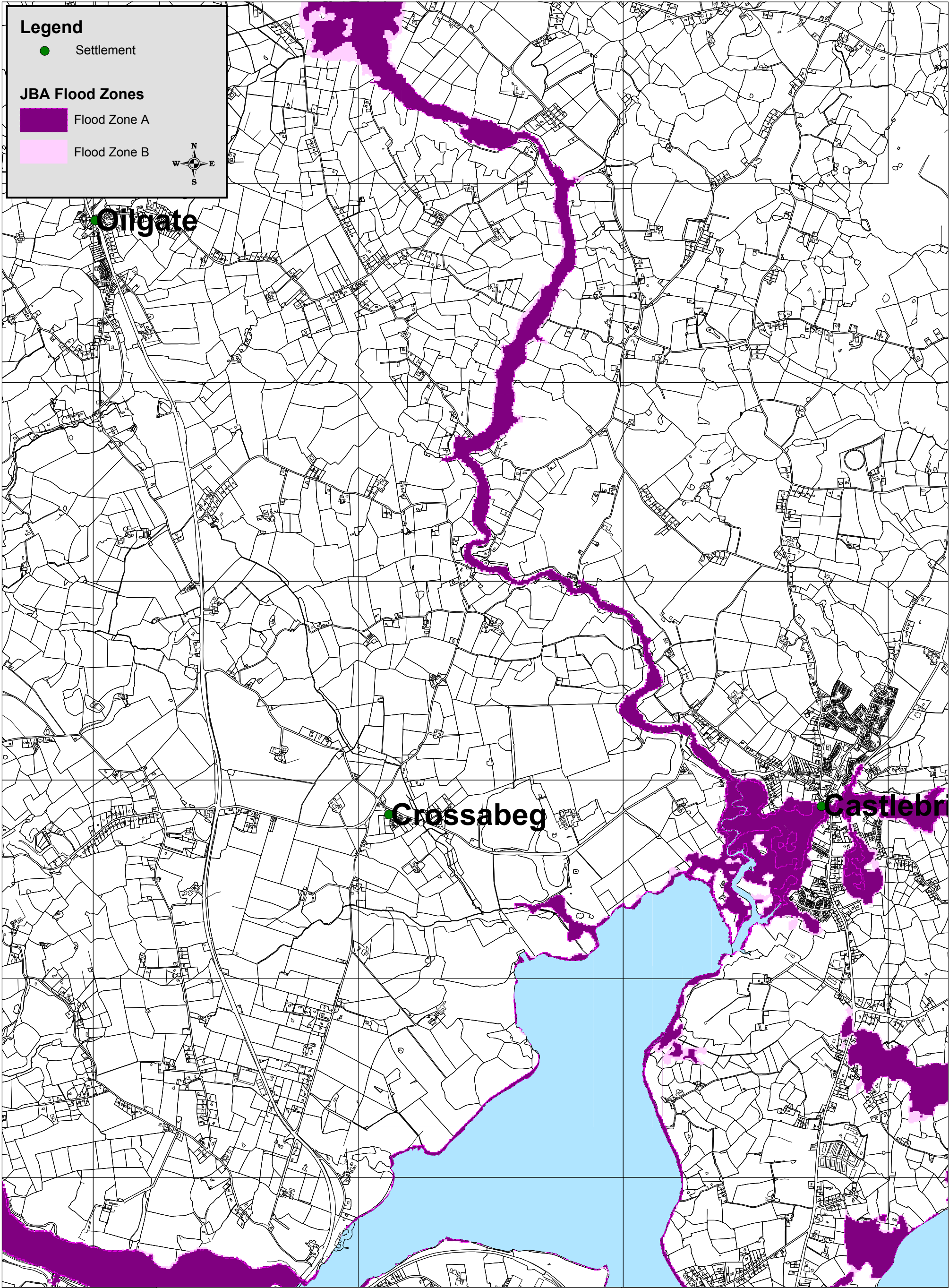
Drawn by: NK

Checked by: PD

Date: 21.05.2012

Map No: 10





**Draft Wexford County Development Plan 2013 - 2019  
Strategic Flood Risk Assessment**

© Ordnance Survey Ireland. All rights reserved. 2010/34/CCMA/WexfordCountyCouncil

**JBA Flood Zones**

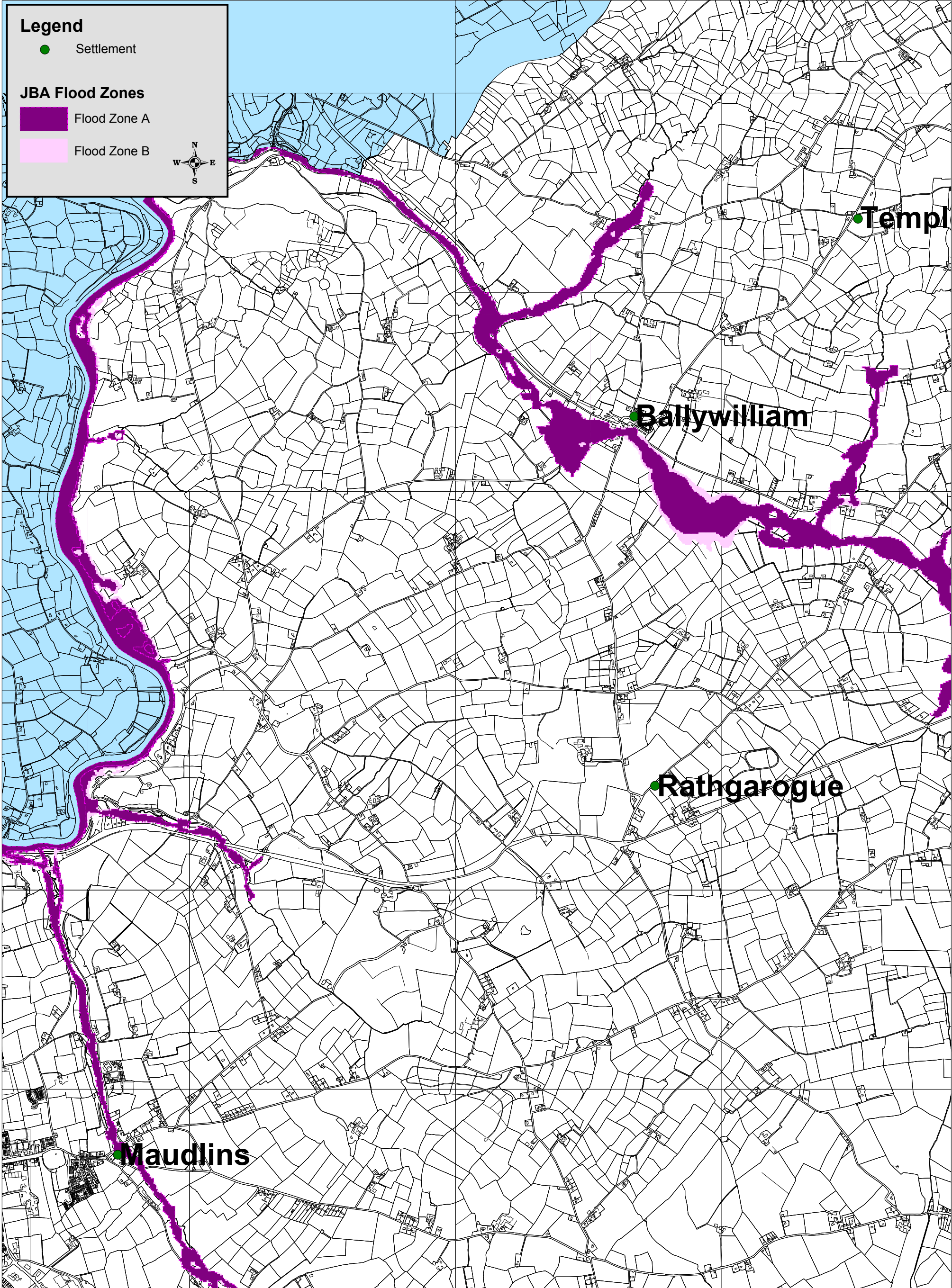
Drawn by: NK

Checked by: PD

Date: 21.05.2012

Map No: 11





**Draft Wexford County Development Plan 2013 - 2019  
Strategic Flood Risk Assessment**

© Ordnance Survey Ireland. All rights reserved. 2010/34/CCMA/WexfordCountyCouncil

**JBA Flood Zones**

Drawn by: NK

Checked by: PD

Date: 21.05.2012

Map No: 12



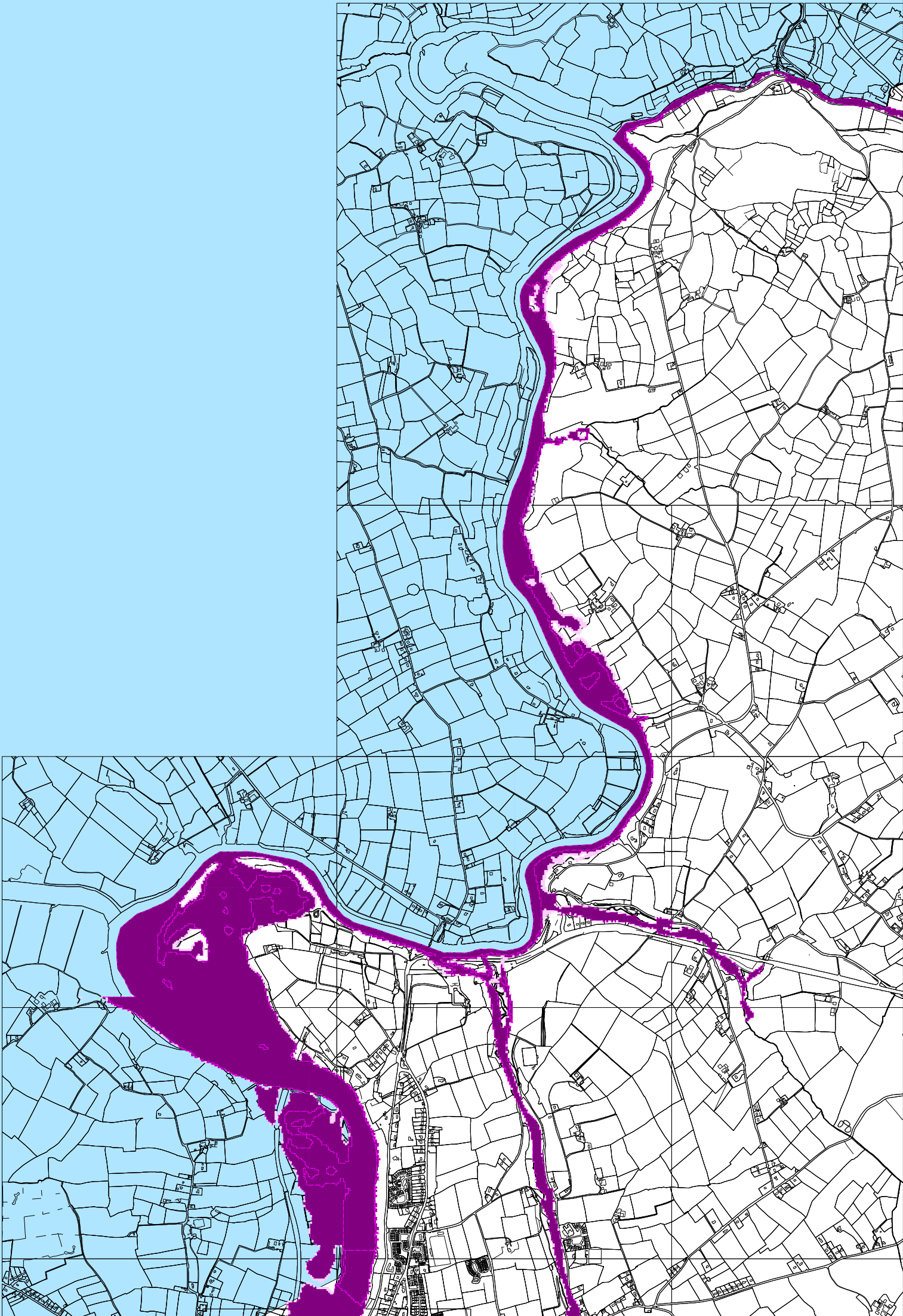
Legend

● Settlement

JBA Flood Zones

 Flood Zone A

 Flood Zone B



**Draft Wexford County Development Plan 2013 - 2019  
Strategic Flood Risk Assessment**

© Ordnance Survey Ireland. All rights reserved. 2010/34/CCMA/WexfordCountyCouncil

**JBA Flood Zones**

Drawn by: NK

Checked by: PD

Date: 21.05.2012

Map No: 13



**Draft Wexford County Development Plan 2013 - 2019  
Strategic Flood Risk Assessment**

© Ordnance Survey Ireland. All rights reserved. 2010/34/CCMA/WexfordCountyCouncil

**JBA Flood Zones**

Drawn by: NK

Checked by: PD

Date: 21.05.2012

Map No: 14





**Draft Wexford County Development Plan 2013 - 2019  
Strategic Flood Risk Assessment**

© Ordnance Survey Ireland. All rights reserved. 2010/34/CCMA/WexfordCountyCouncil

**JBA Flood Zones**

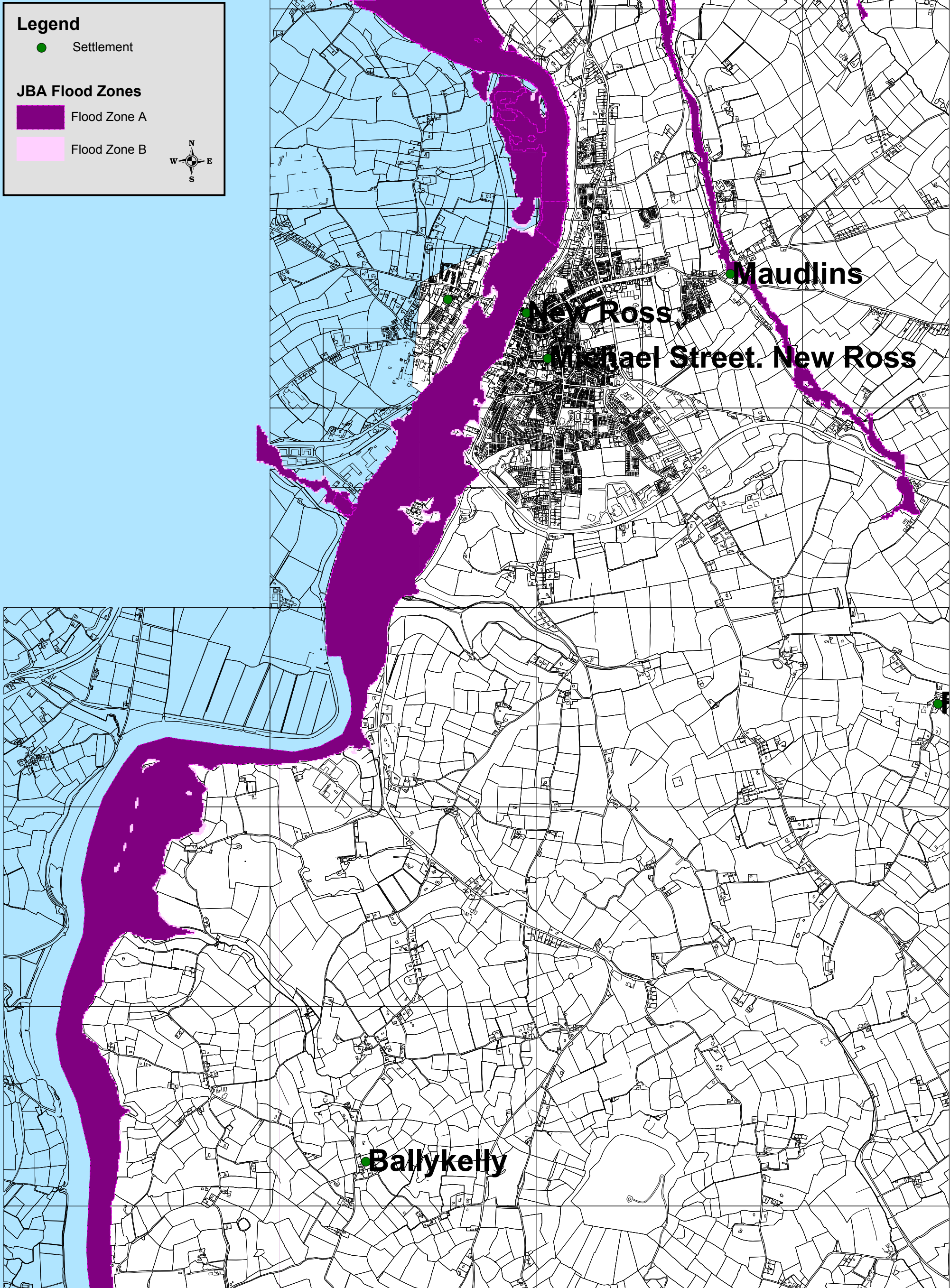
Drawn by: NK

Checked by: PD

Date: 21.05.2012

Map No: 15





**Draft Wexford County Development Plan 2013 - 2019  
Strategic Flood Risk Assessment**

© Ordnance Survey Ireland. All rights reserved. 2010/34/CCMA/WexfordCountyCouncil

**JBA Flood Zones**

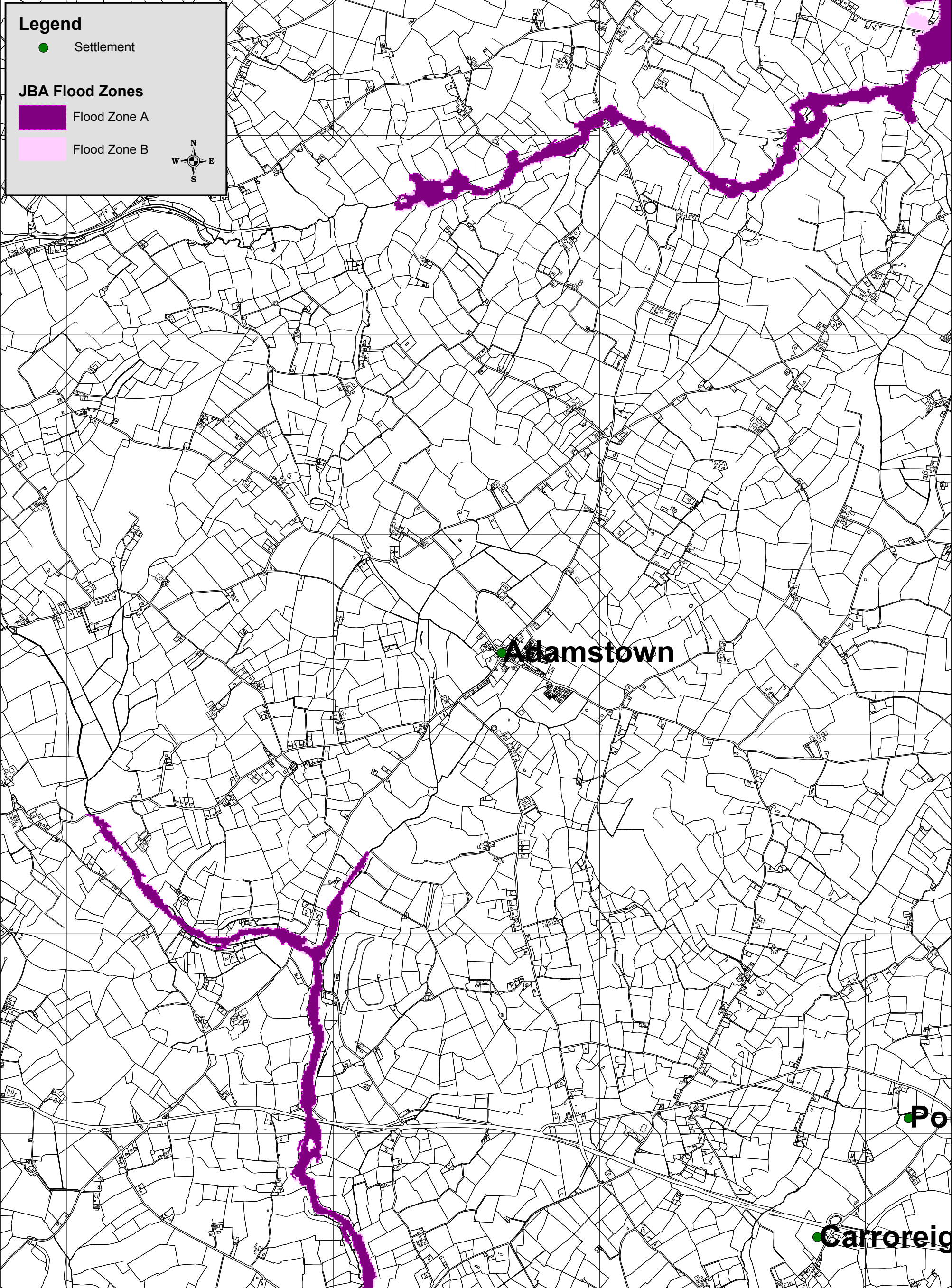
Drawn by: NK

Checked by: PD

Date: 21.05.2012

Map No: 16





**Draft Wexford County Development Plan 2013 - 2019  
Strategic Flood Risk Assessment**

© Ordnance Survey Ireland. All rights reserved. 2010/34/CCMA/WexfordCountyCouncil

**JBA Flood Zones**

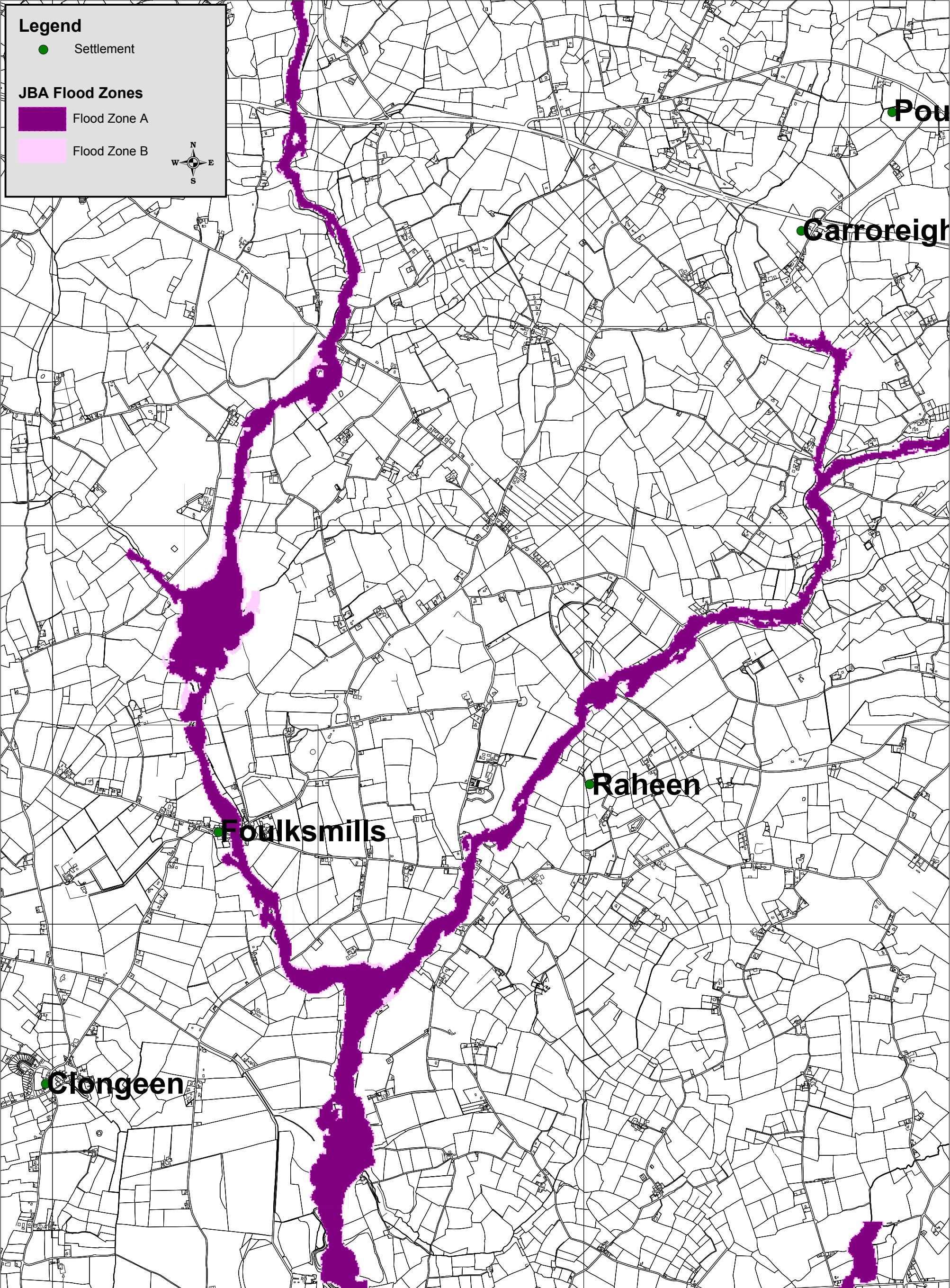
Drawn by: NK

Checked by: PD

Date: 21.05.2012

Map No: 17





**Draft Wexford County Development Plan 2013 - 2019  
Strategic Flood Risk Assessment**

© Ordnance Survey Ireland. All rights reserved. 2010/34/CCMA/WexfordCountyCouncil

**JBA Flood Zones**

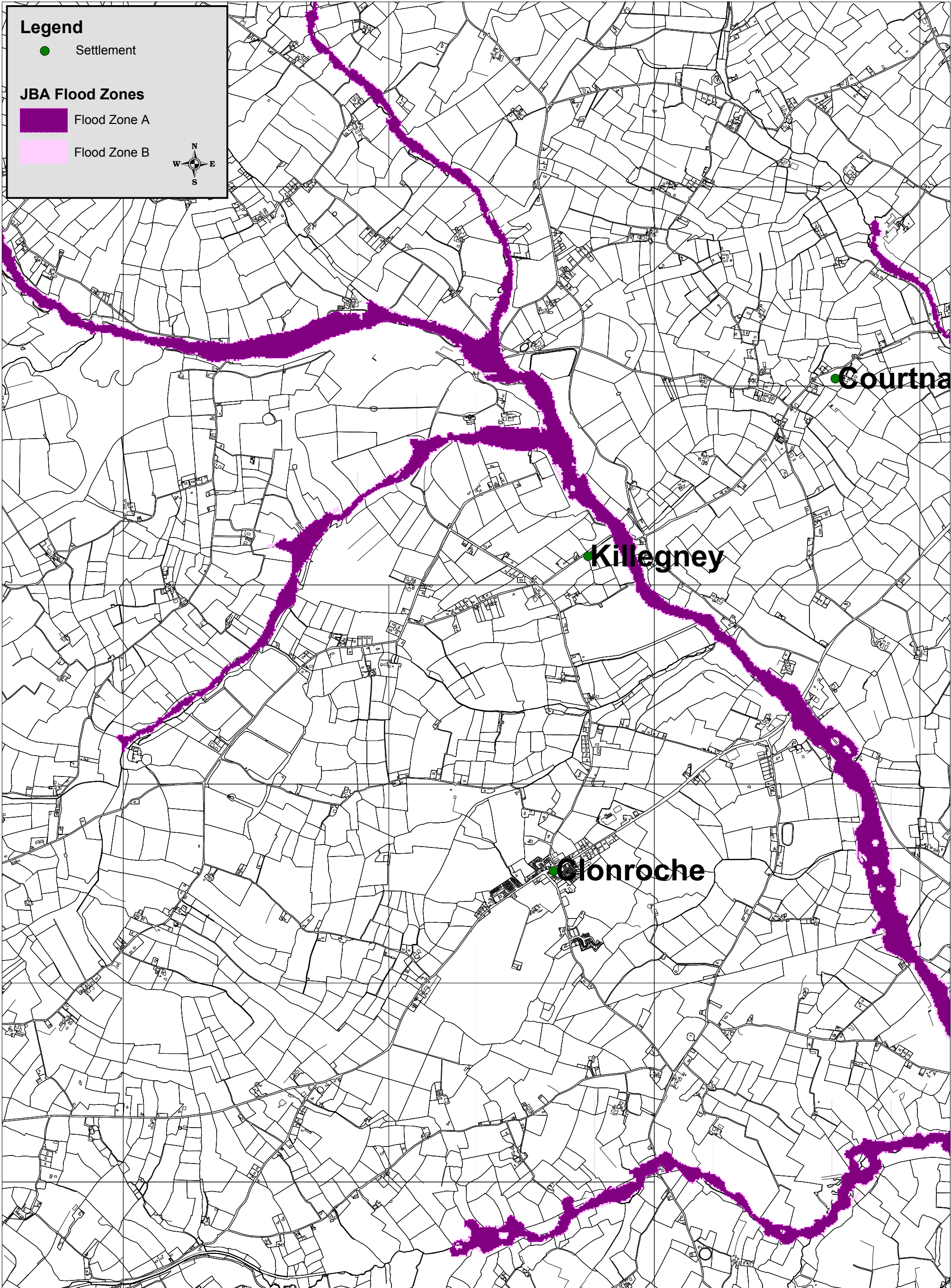
Drawn by: NK

Checked by: PD

Date: 21.05.2012

Map No: 18





**Draft Wexford County Development Plan 2013 - 2019  
Strategic Flood Risk Assessment**

© Ordnance Survey Ireland. All rights reserved. 2010/34/CCMA/WexfordCountyCouncil

**JBA Flood Zones**

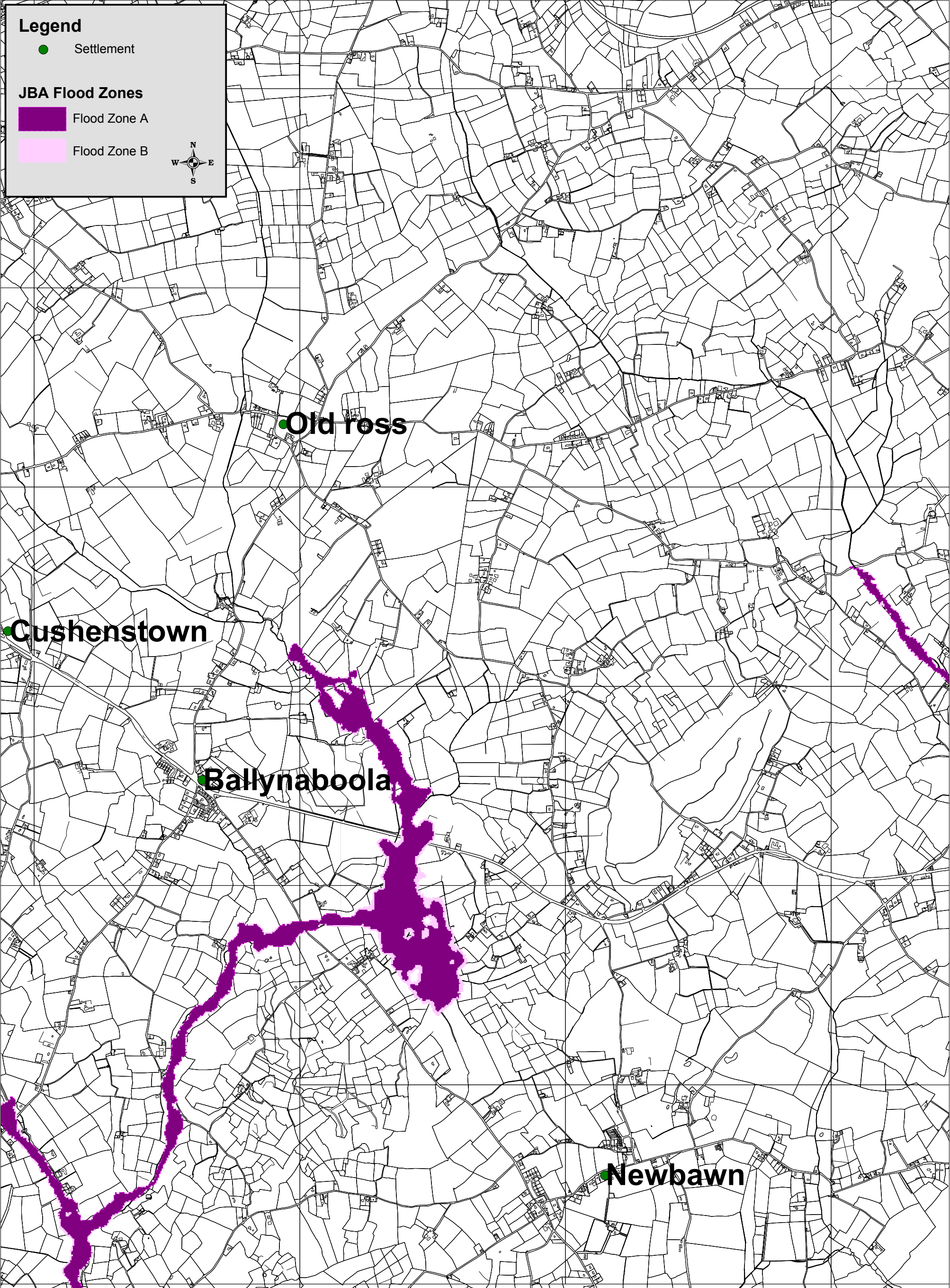
Drawn by: NK

Checked by: PD

Date: 21.05.2012

Map No: 19





**Draft Wexford County Development Plan 2013 - 2019**  
**Strategic Flood Risk Assessment**

© Ordnance Survey Ireland. All rights reserved. 2010/34/CCMA/WexfordCountyCouncil

**JBA Flood Zones**

Drawn by: NK

Checked by: PD

Date: 21.05.2012

Map No: 20





**Draft Wexford County Development Plan 2013 - 2019  
Strategic Flood Risk Assessment**

© Ordnance Survey Ireland. All rights reserved. 2010/34/CCMA/WexfordCountyCouncil

**JBA Flood Zones**

Drawn by: NK

Checked by: PD

Date: 21.05.2012

Map No: 21

Legend

Settlement

JBA Flood Zones

Flood Zone A

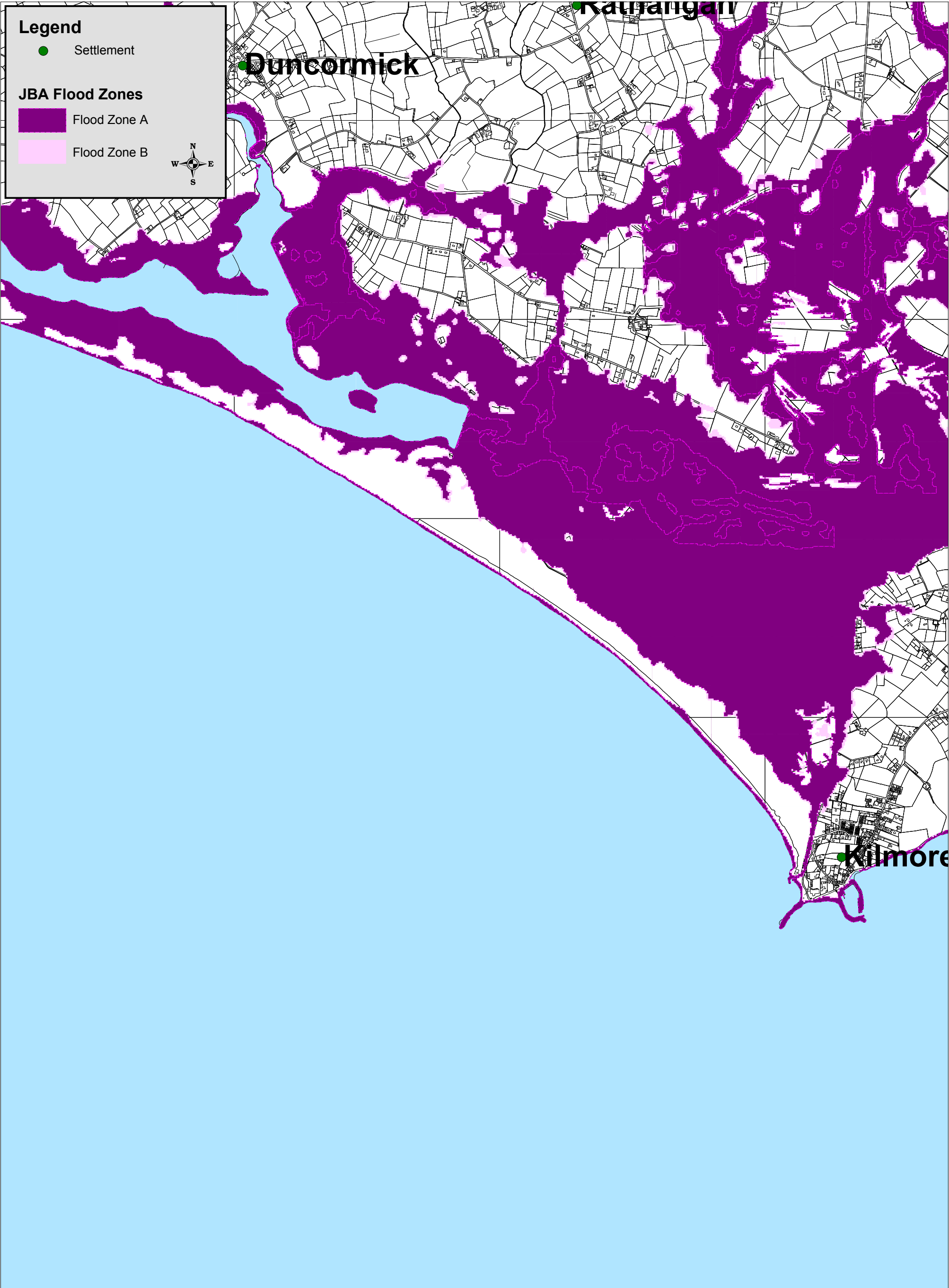
Flood Zone B

N

W

E

S



**Draft Wexford County Development Plan 2013 - 2019  
Strategic Flood Risk Assessment**

© Ordnance Survey Ireland. All rights reserved. 2010/34/CCMA/WexfordCountyCouncil

**JBA Flood Zones**

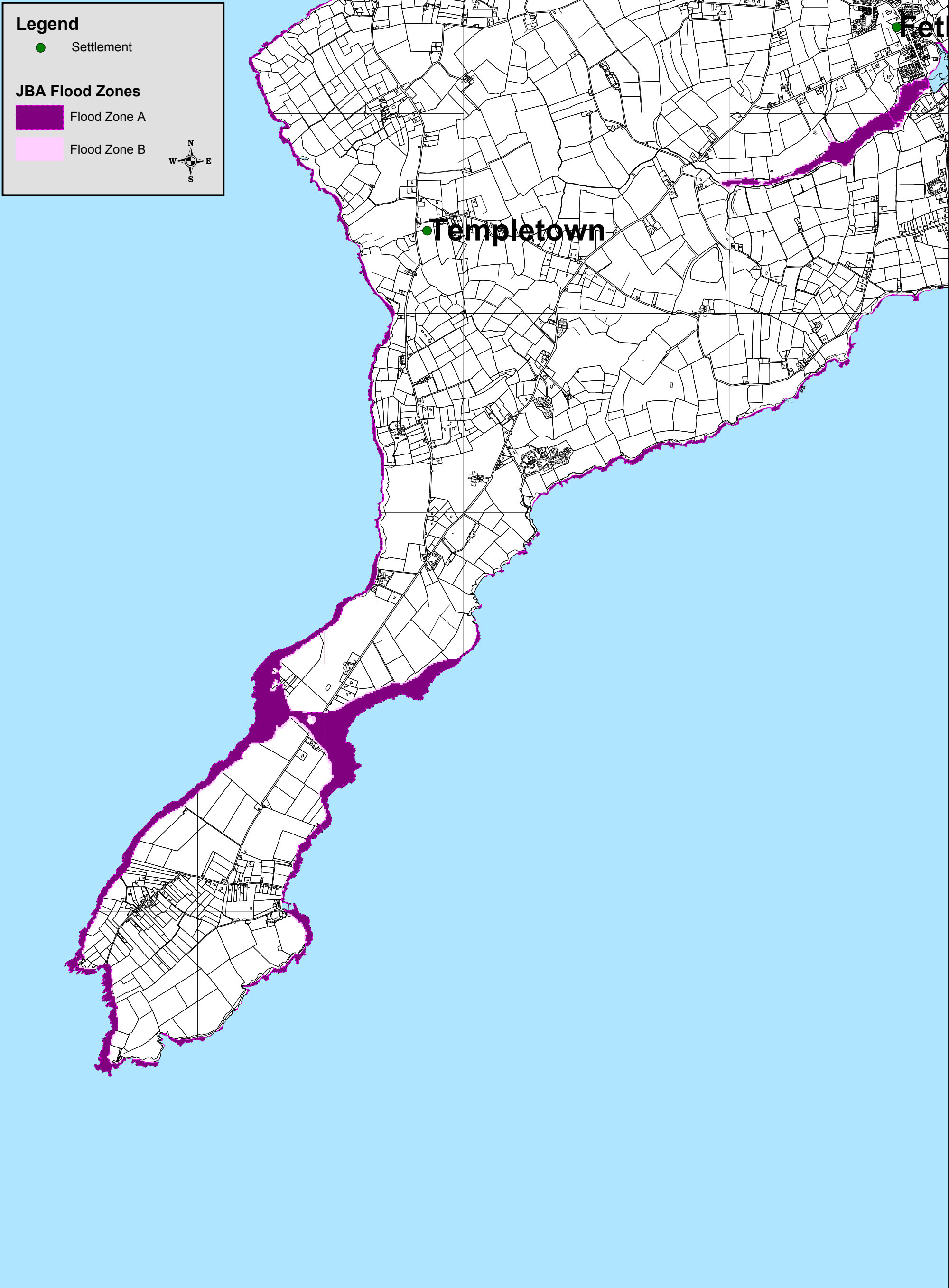
Drawn by: NK

Checked by: PD

Date: 21.05.2012

Map No: 22





**Draft Wexford County Development Plan 2013 - 2019  
Strategic Flood Risk Assessment**

© Ordnance Survey Ireland. All rights reserved. 2010/34/CCMA/WexfordCountyCouncil

**JBA Flood Zones**

Drawn by: NK

Checked by: PD

Date: 21.05.2012

Map No: 23



**Draft Wexford County Development Plan 2013 - 2019  
Strategic Flood Risk Assessment**

© Ordnance Survey Ireland. All rights reserved. 2010/34/CCMA/WexfordCountyCouncil

**JBA Flood Zones**

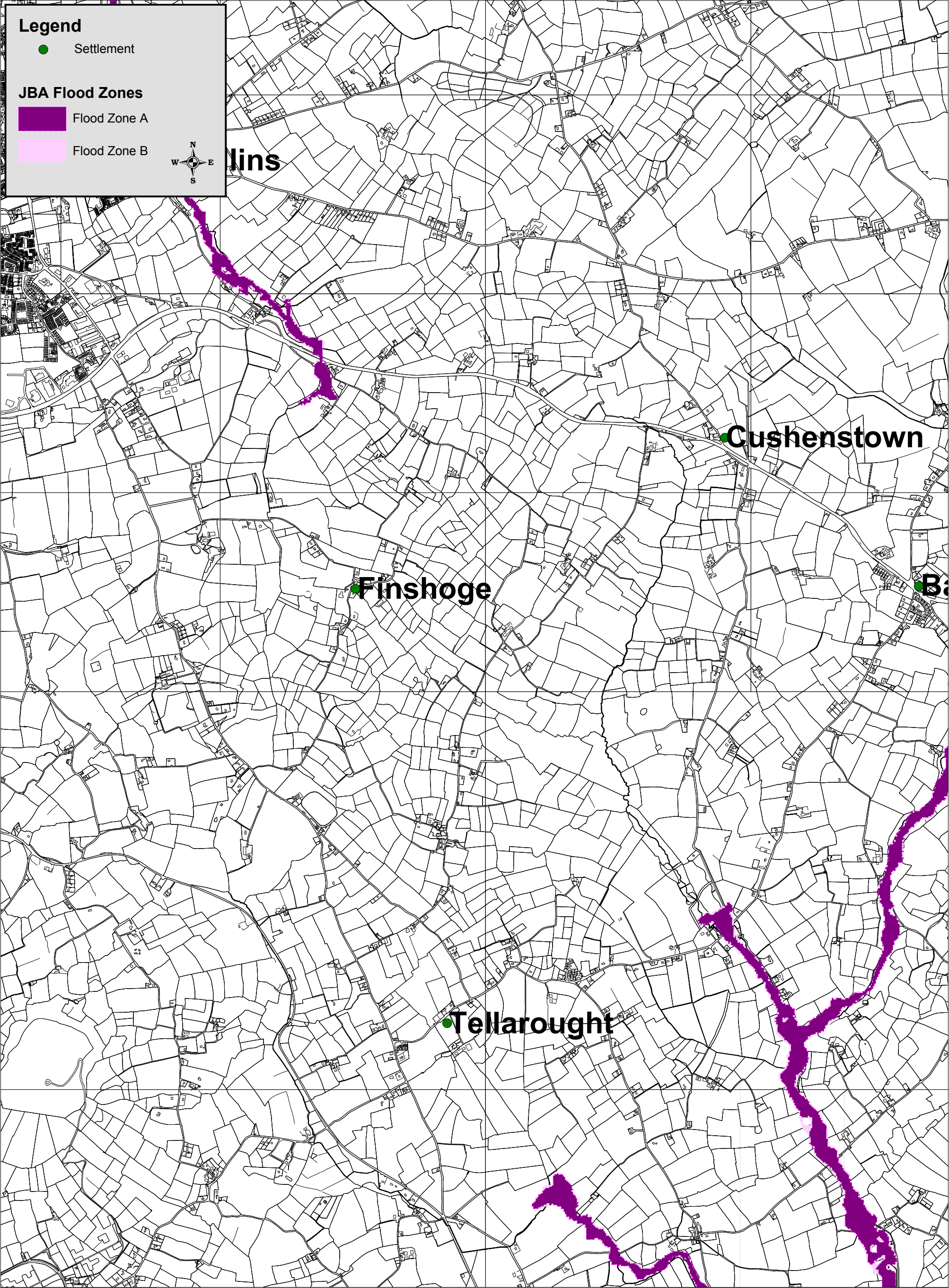
Drawn by: NK

Checked by: PD

Date: 21.05.2012

Map No: 24





**Draft Wexford County Development Plan 2013 - 2019  
Strategic Flood Risk Assessment**

© Ordnance Survey Ireland. All rights reserved. 2010/34/CCMA/WexfordCountyCouncil

**JBA Flood Zones**

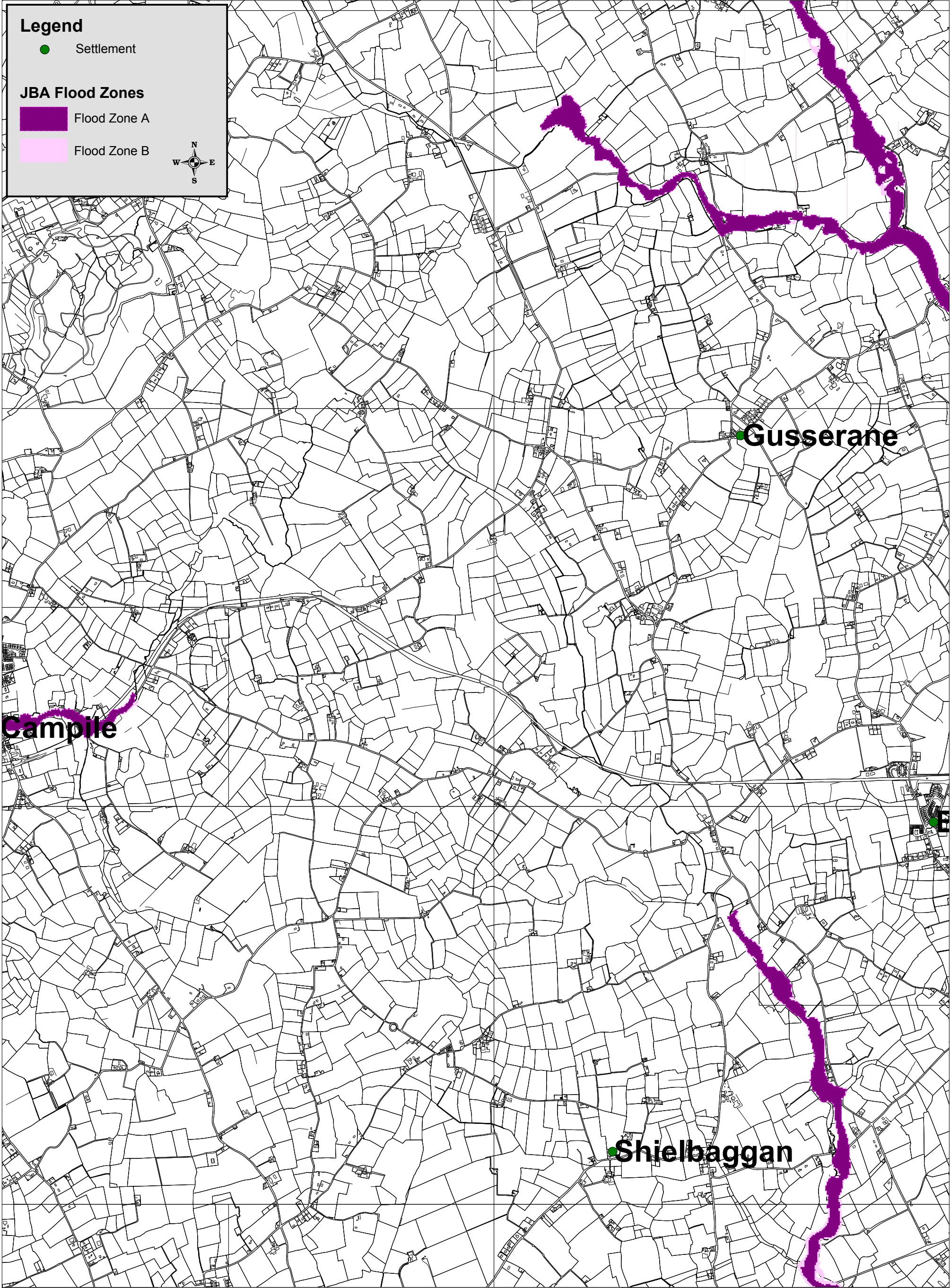
Drawn by: NK

Checked by: PD

Date: 21.05.2012

Map No: 25





**Draft Wexford County Development Plan 2013 - 2019  
Strategic Flood Risk Assessment**

© Ordnance Survey Ireland. All rights reserved. 2010/34/CCMA/WexfordCountyCouncil

**JBA Flood Zones**

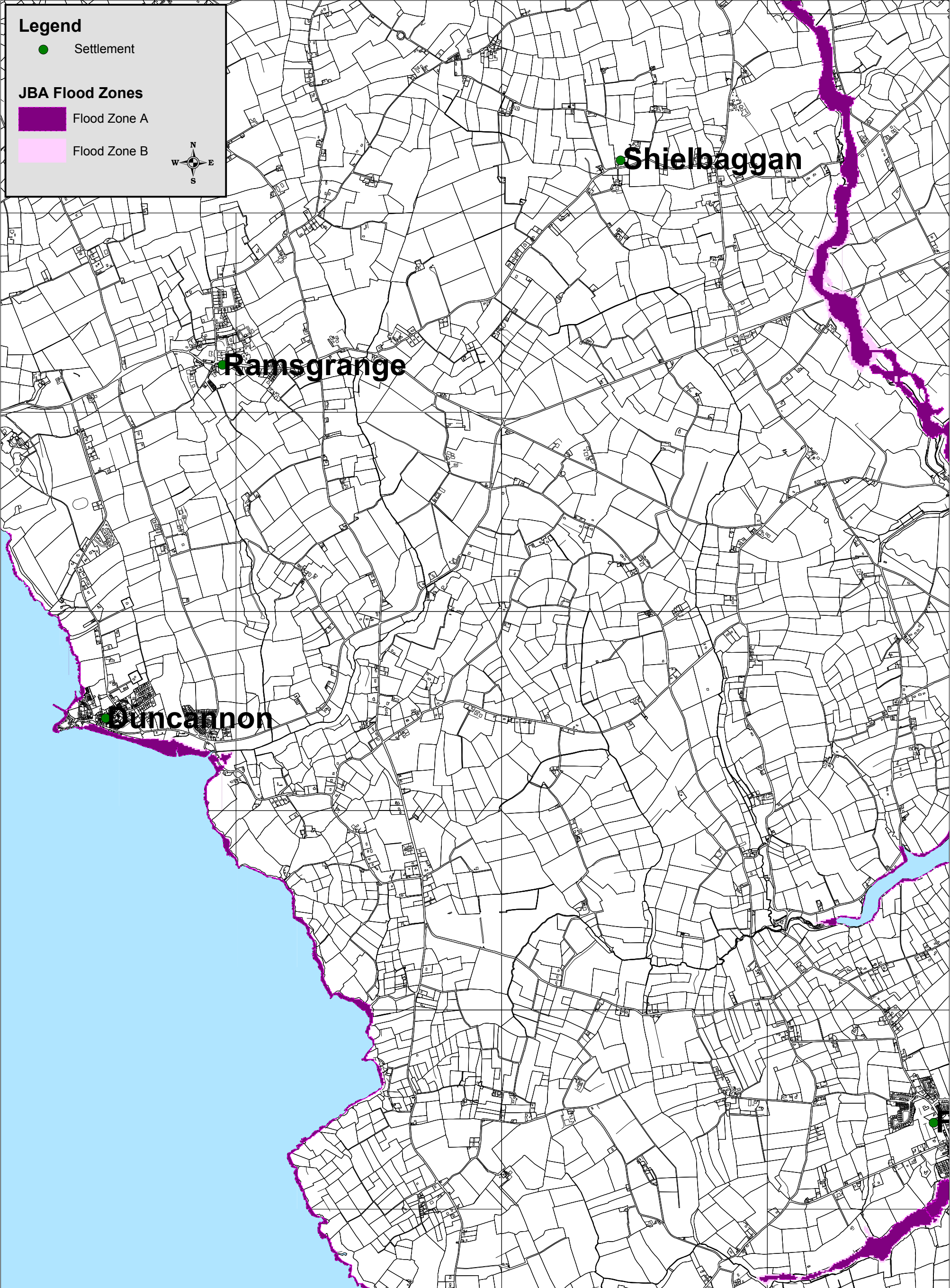
Drawn by: NK

Checked by: PD

Date: 21.05.2012

Map No: 26





**Draft Wexford County Development Plan 2013 - 2019  
Strategic Flood Risk Assessment**

© Ordnance Survey Ireland. All rights reserved. 2010/34/CCMA/WexfordCountyCouncil

**JBA Flood Zones**

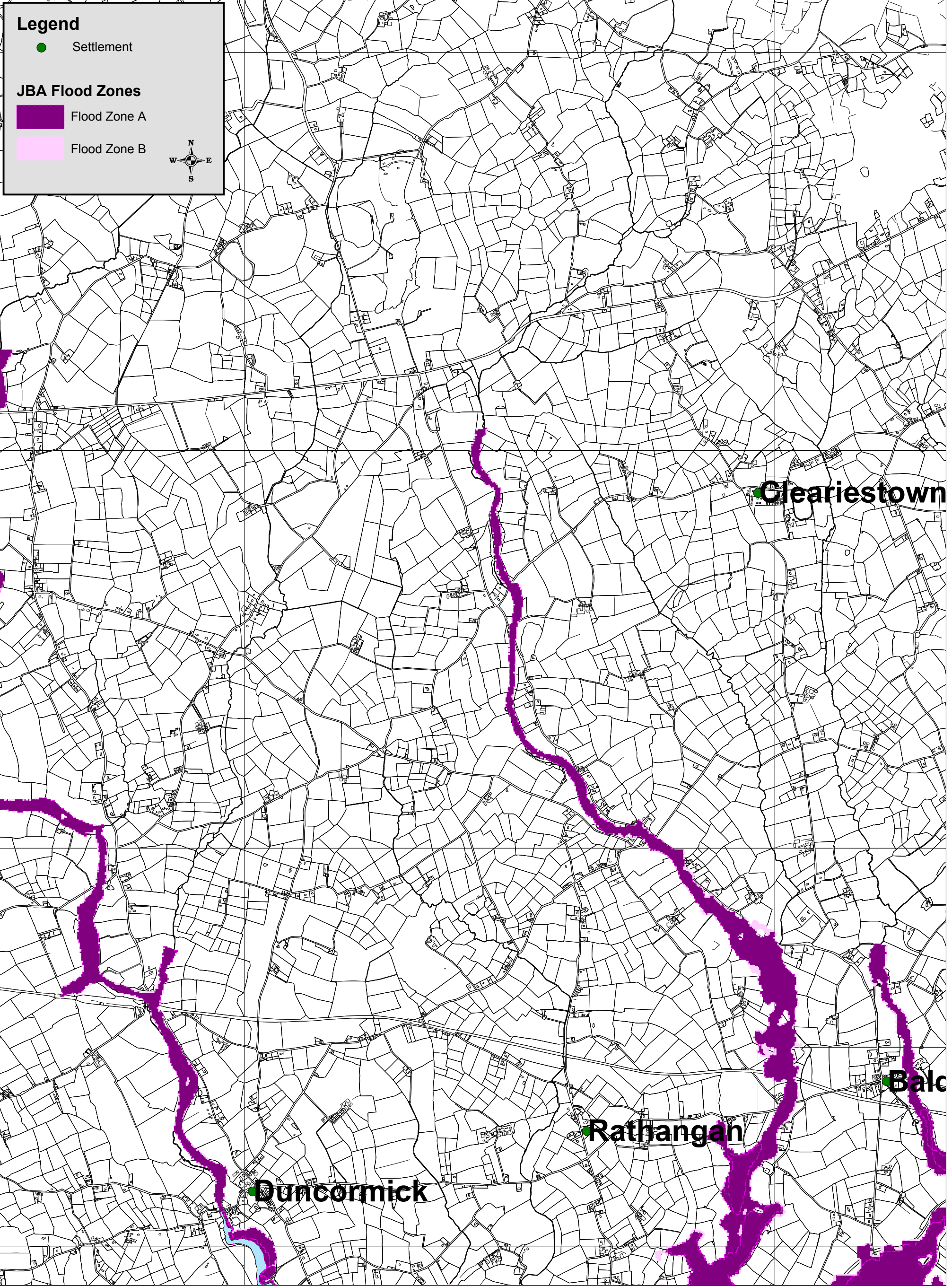
Drawn by: NK

Checked by: PD

Date: 21.05.2012

Map No: 27





**Draft Wexford County Development Plan 2013 - 2019**  
**Strategic Flood Risk Assessment**

© Ordnance Survey Ireland. All rights reserved. 2010/34/CCMA/WexfordCountyCouncil

**JBA Flood Zones**

Drawn by: NK

Checked by: PD

Date: 21.05.2012

Map No: 28





**Draft Wexford County Development Plan 2013 - 2019  
Strategic Flood Risk Assessment**

© Ordnance Survey Ireland. All rights reserved. 2010/34/CCMA/WexfordCountyCouncil

**JBA Flood Zones**

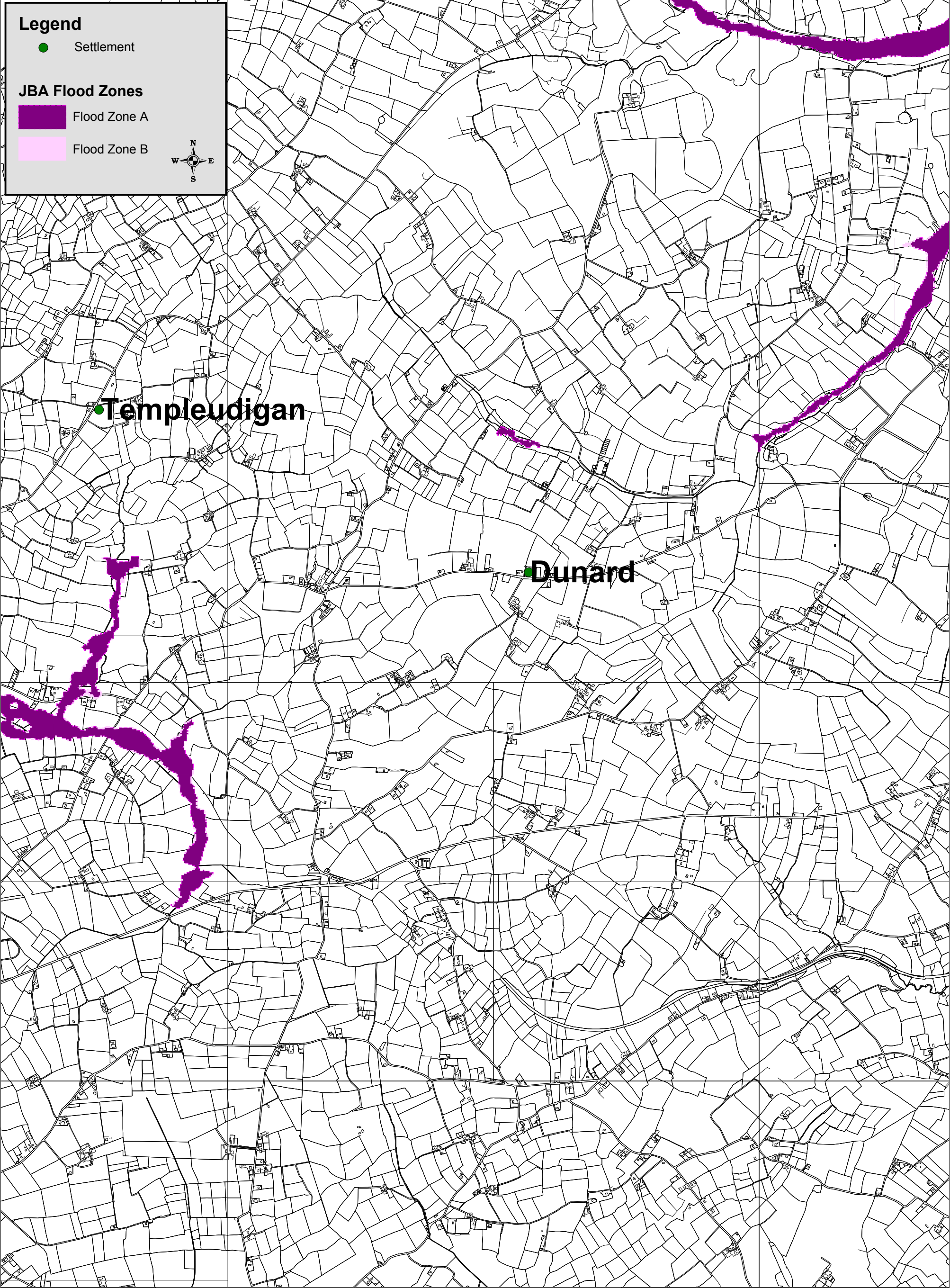
Drawn by: NK

Checked by: PD

Date: 21.05.2012

Map No: 29





**Draft Wexford County Development Plan 2013 - 2019  
Strategic Flood Risk Assessment**

© Ordnance Survey Ireland. All rights reserved. 2010/34/CCMA/WexfordCountyCouncil

**JBA Flood Zones**

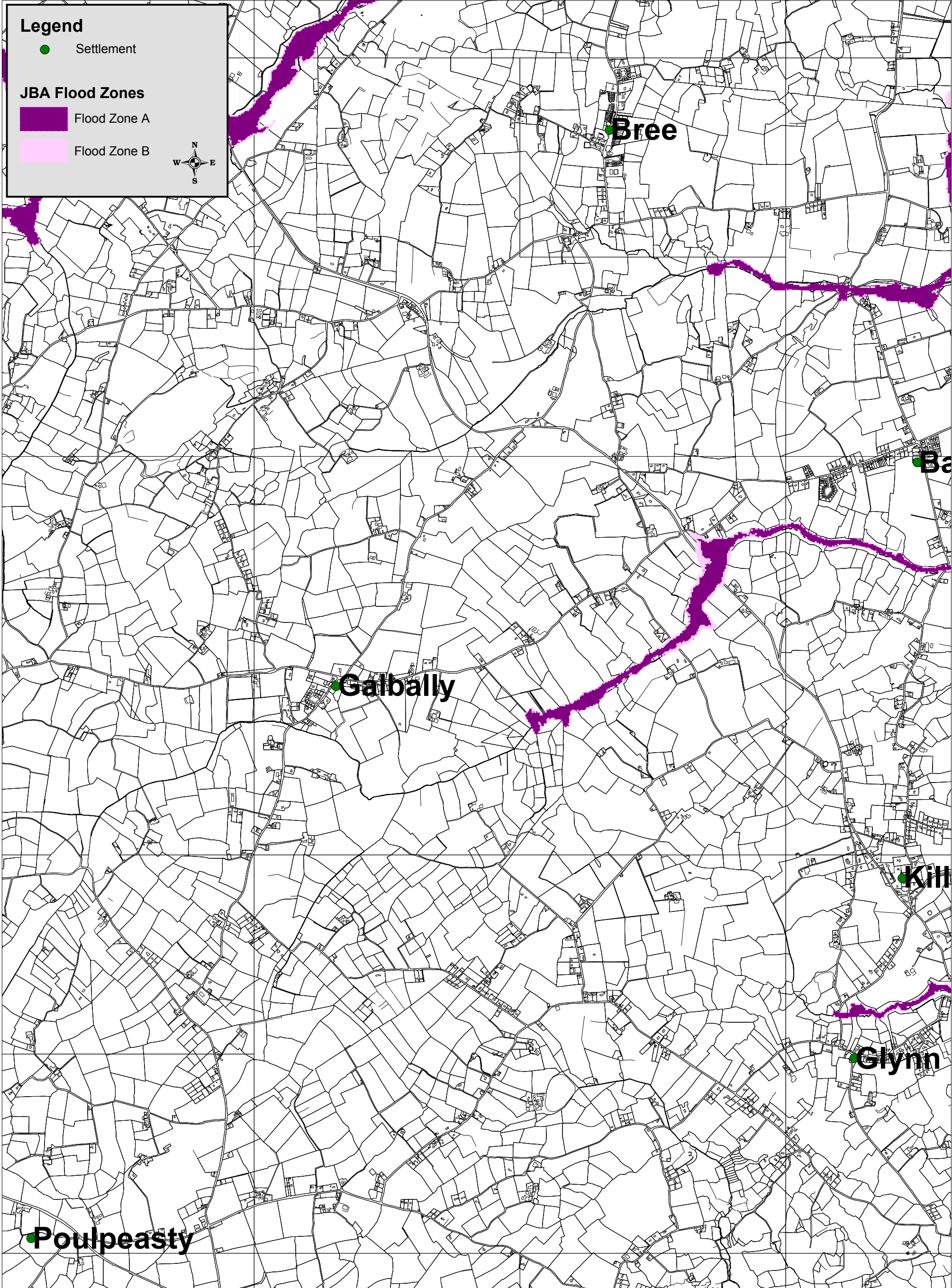
Drawn by: NK

Checked by: PD

Date: 21.05.2012

Map No: 30





**Draft Wexford County Development Plan 2013 - 2019  
Strategic Flood Risk Assessment**

© Ordnance Survey Ireland. All rights reserved. 2010/34/CCMA/WexfordCountyCouncil

**JBA Flood Zones**

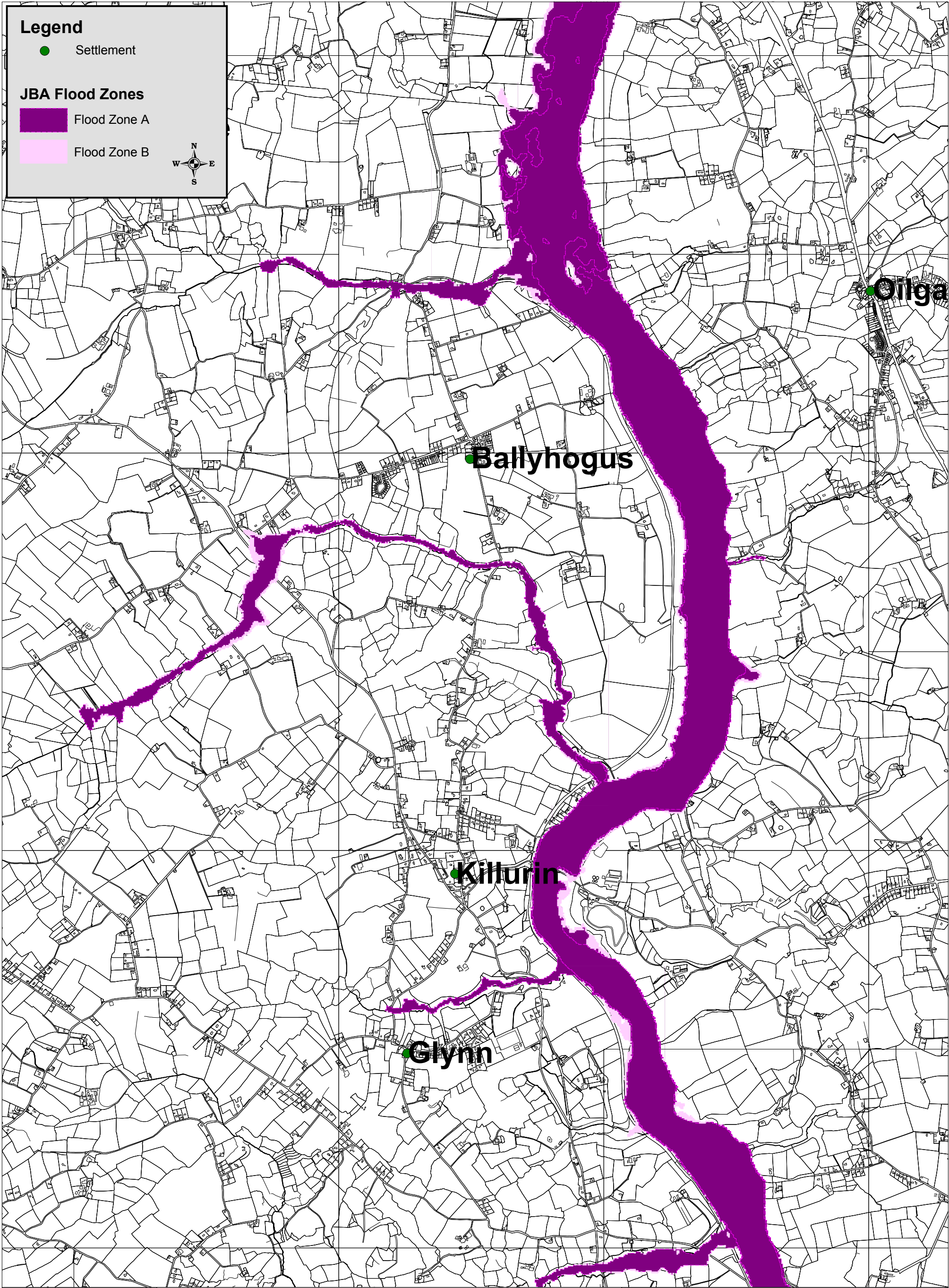
Drawn by: NK

Checked by: PD

Date: 21.05.2012

Map No: 31





**Draft Wexford County Development Plan 2013 - 2019  
Strategic Flood Risk Assessment**

© Ordnance Survey Ireland. All rights reserved. 2010/34/CCMA/WexfordCountyCouncil

**JBA Flood Zones**

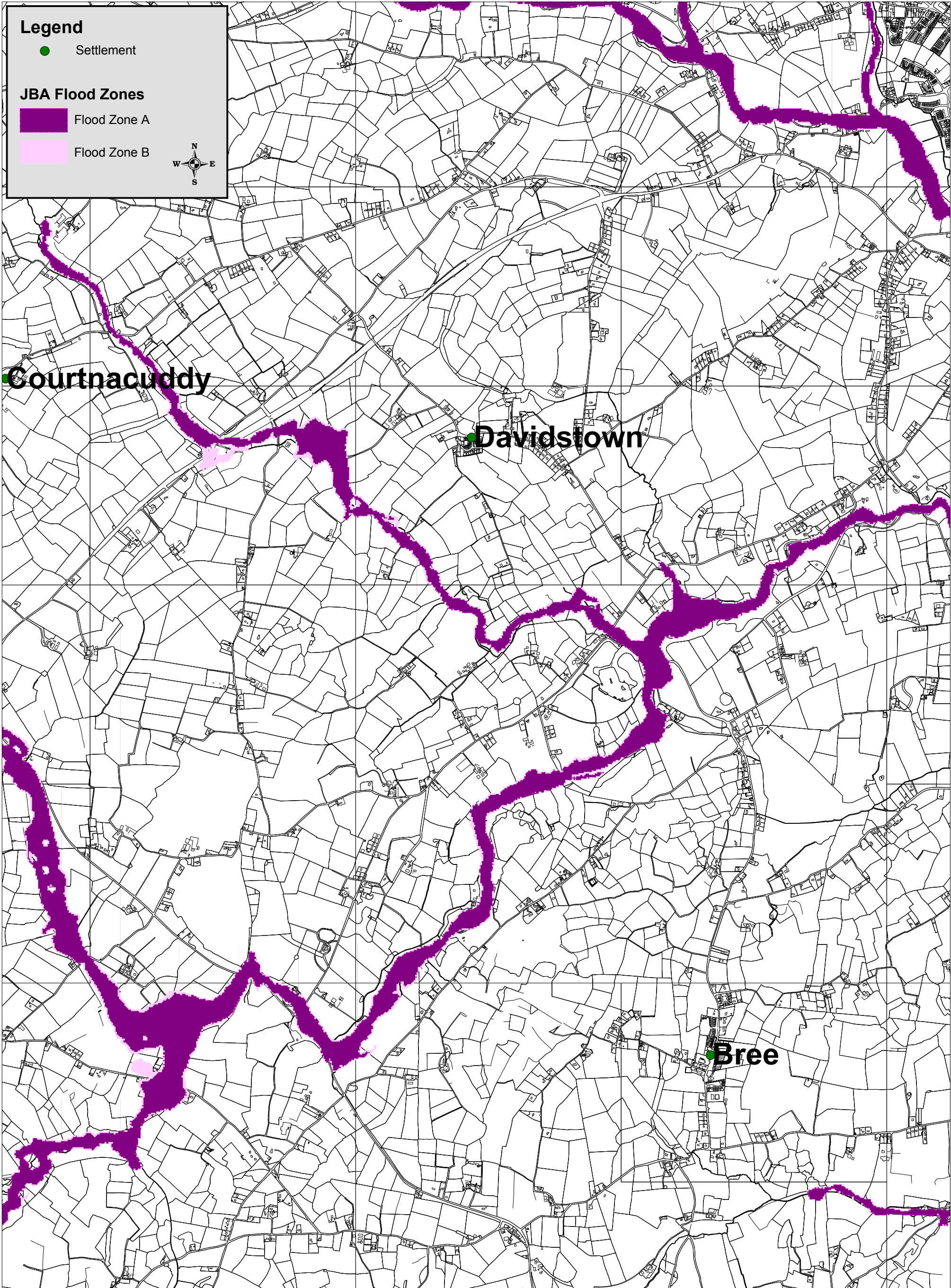
Drawn by: NK

Checked by: PD

Date: 21.05.2012

Map No: 32





**Draft Wexford County Development Plan 2013 - 2019  
Strategic Flood Risk Assessment**

© Ordnance Survey Ireland. All rights reserved. 2010/34/CCMA/WexfordCountyCouncil

**JBA Flood Zones**

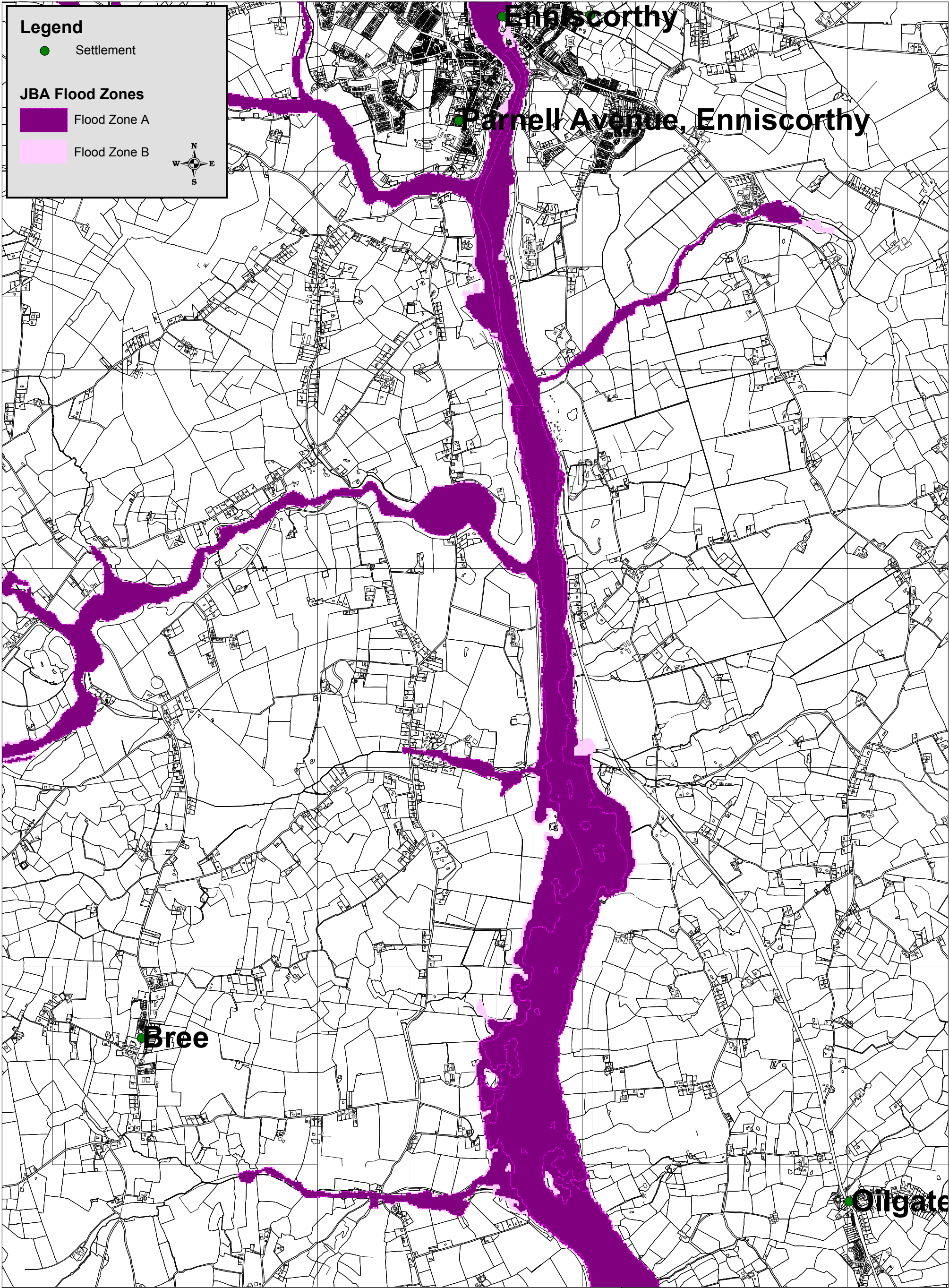
Drawn by: NK

Checked by: PD

Date: 21.05.2012

Map No: 33





**Draft Wexford County Development Plan 2013 - 2019  
Strategic Flood Risk Assessment**

© Ordnance Survey Ireland. All rights reserved. 2010/34/CCMA/WexfordCountyCouncil

**JBA Flood Zones**

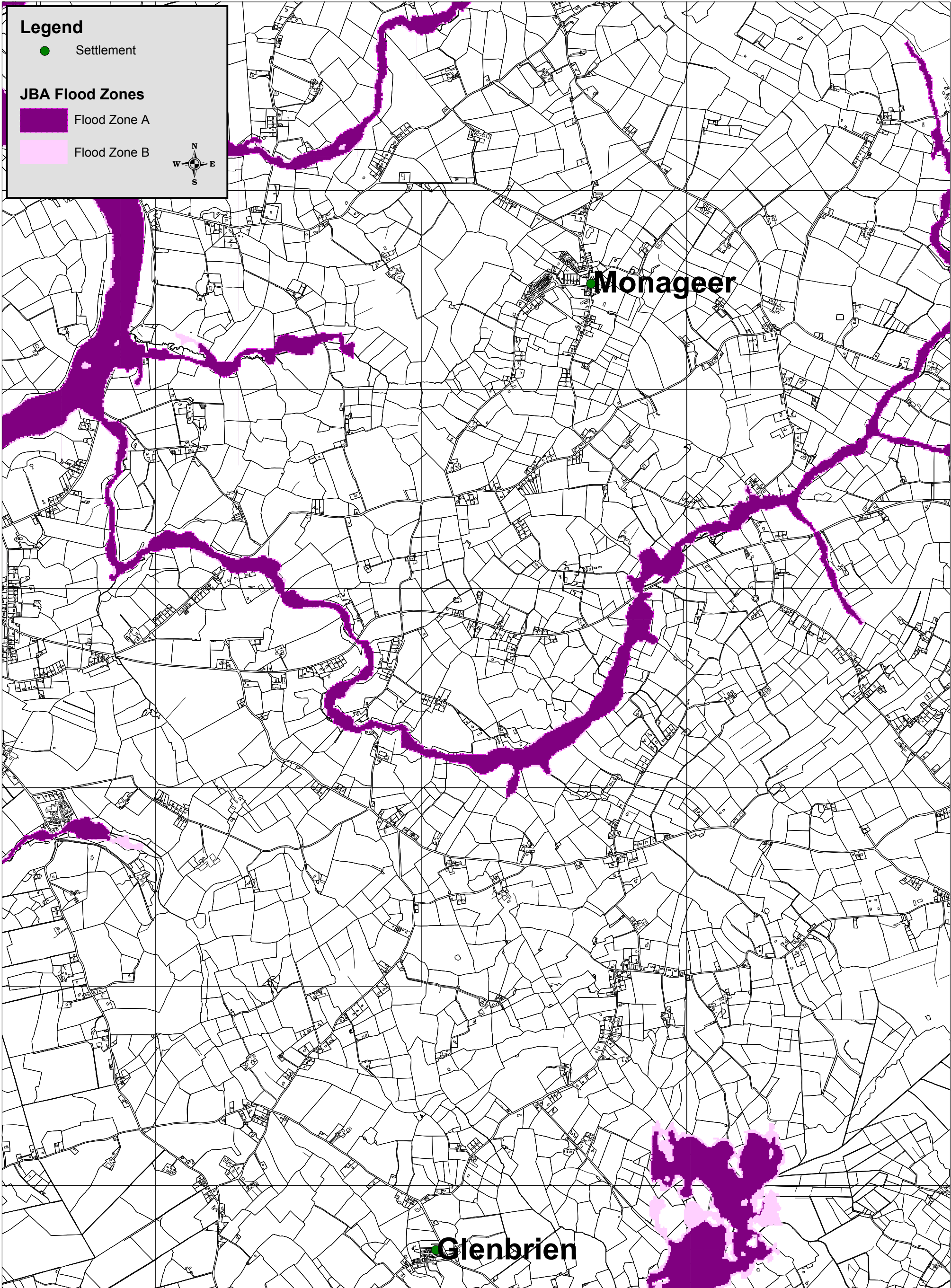
Drawn by: NK

Checked by: PD

Date: 21.05.2012

Map No: 34





**Draft Wexford County Development Plan 2013 - 2019  
Strategic Flood Risk Assessment**

© Ordnance Survey Ireland. All rights reserved. 2010/34/CCMA/WexfordCountyCouncil

**JBA Flood Zones**

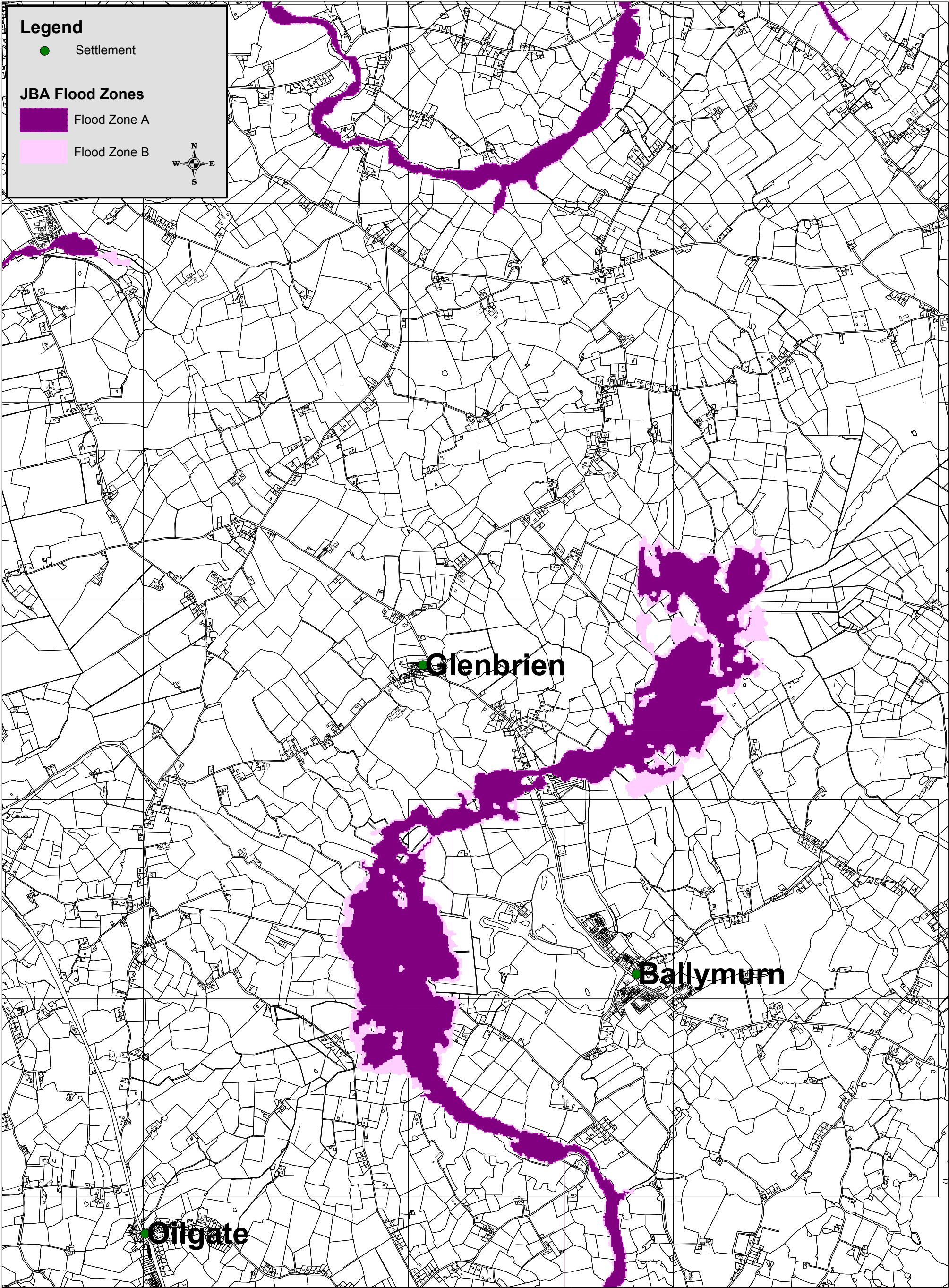
Drawn by: NK

Checked by: PD

Date: 21.05.2012

Map No: 35





**Draft Wexford County Development Plan 2013 - 2019  
Strategic Flood Risk Assessment**

© Ordnance Survey Ireland. All rights reserved. 2010/34/CCMA/WexfordCountyCouncil

**JBA Flood Zones**

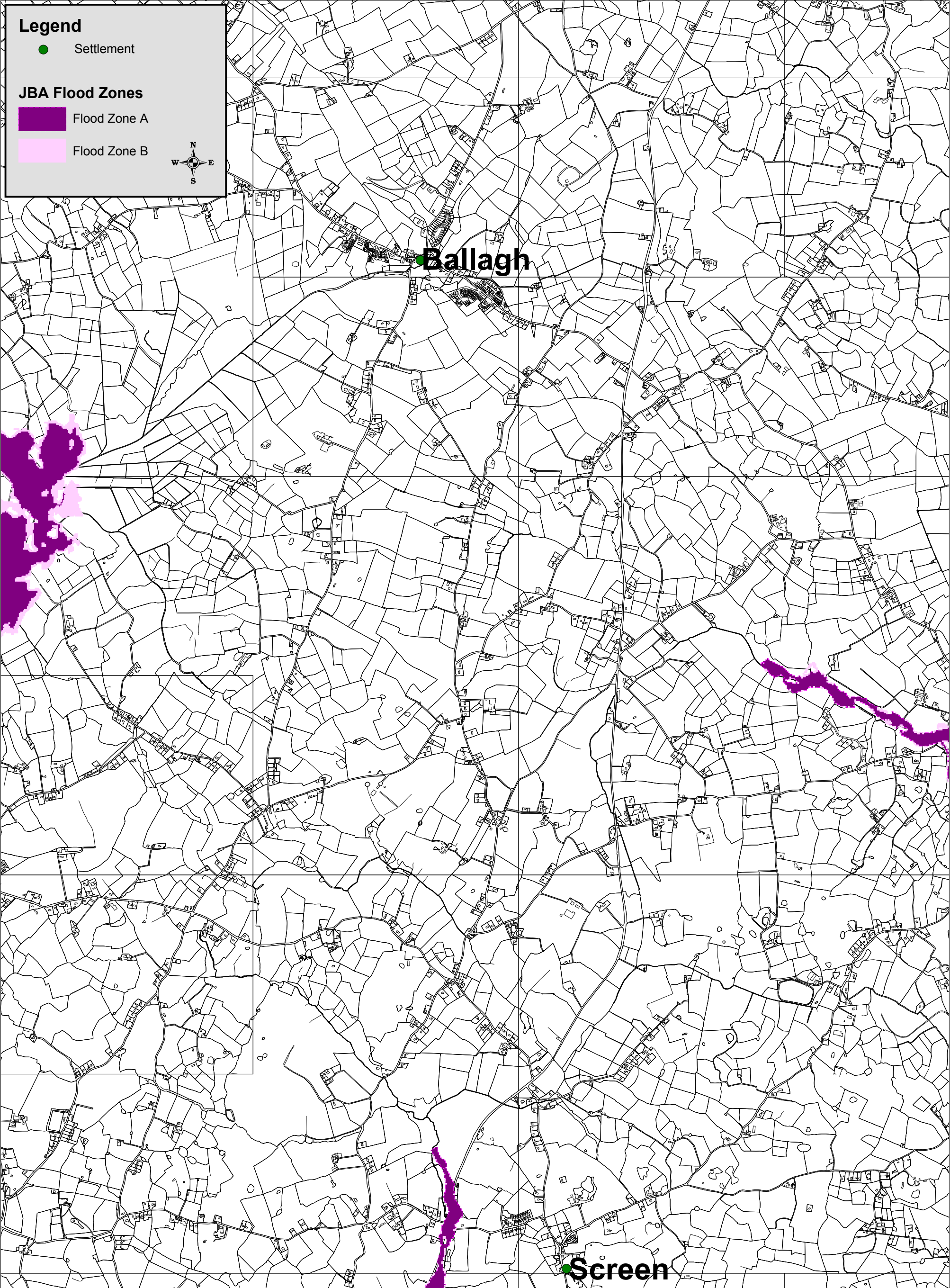
Drawn by: NK

Checked by: PD

Date: 21.05.2012

Map No: 36





**Draft Wexford County Development Plan 2013 - 2019  
Strategic Flood Risk Assessment**

© Ordnance Survey Ireland. All rights reserved. 2010/34/CCMA/WexfordCountyCouncil

**JBA Flood Zones**

Drawn by: NK

Checked by: PD

Date: 21.05.2012

Map No: 37





**Draft Wexford County Development Plan 2013 - 2019  
Strategic Flood Risk Assessment**

© Ordnance Survey Ireland. All rights reserved. 2010/34/CCMA/WexfordCountyCouncil

**JBA Flood Zones**

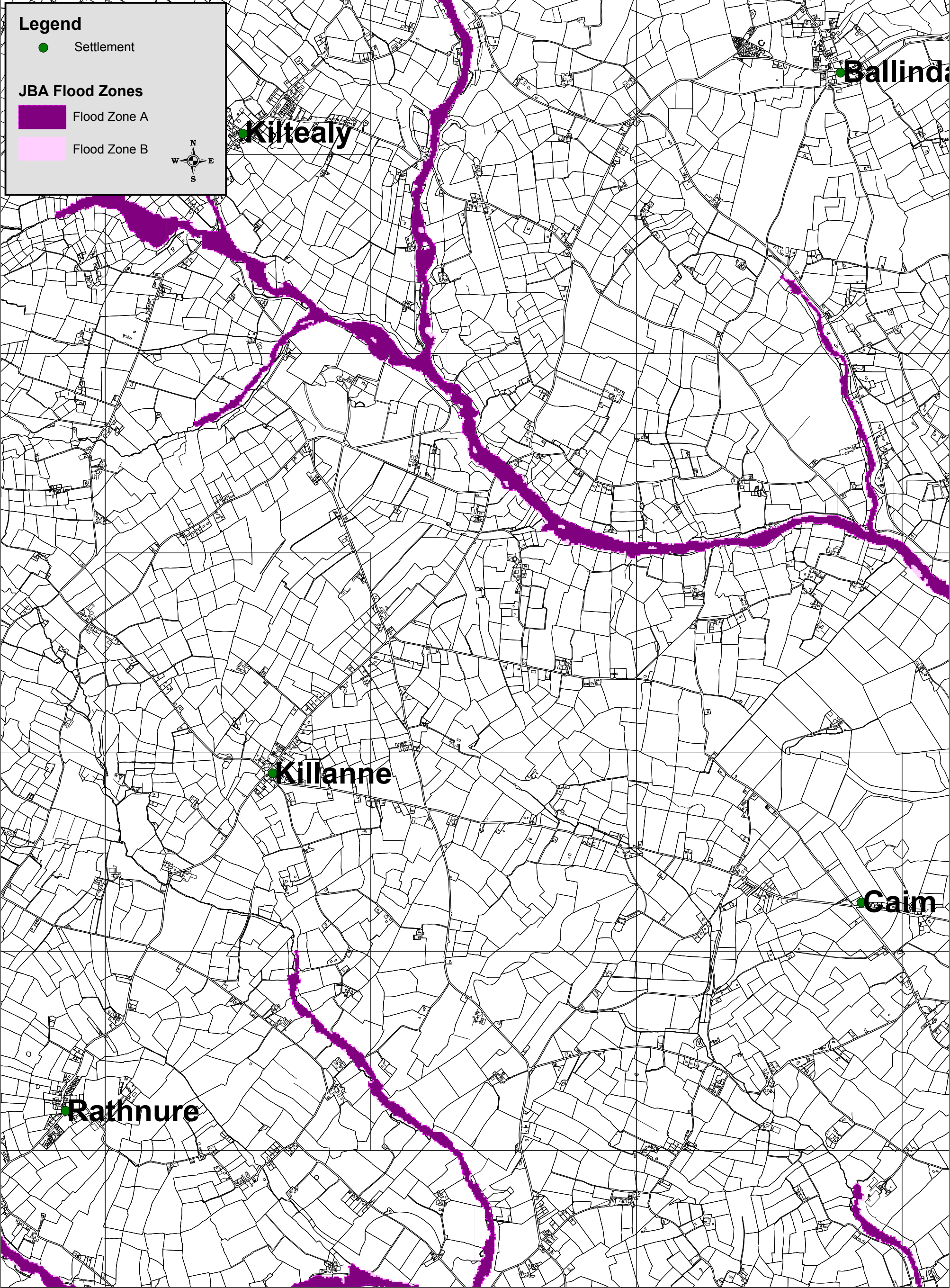
Drawn by: NK

Checked by: PD

Date: 21.05.2012

Map No: 38





**Draft Wexford County Development Plan 2013 - 2019  
Strategic Flood Risk Assessment**

© Ordnance Survey Ireland. All rights reserved. 2010/34/CCMA/WexfordCountyCouncil

**JBA Flood Zones**

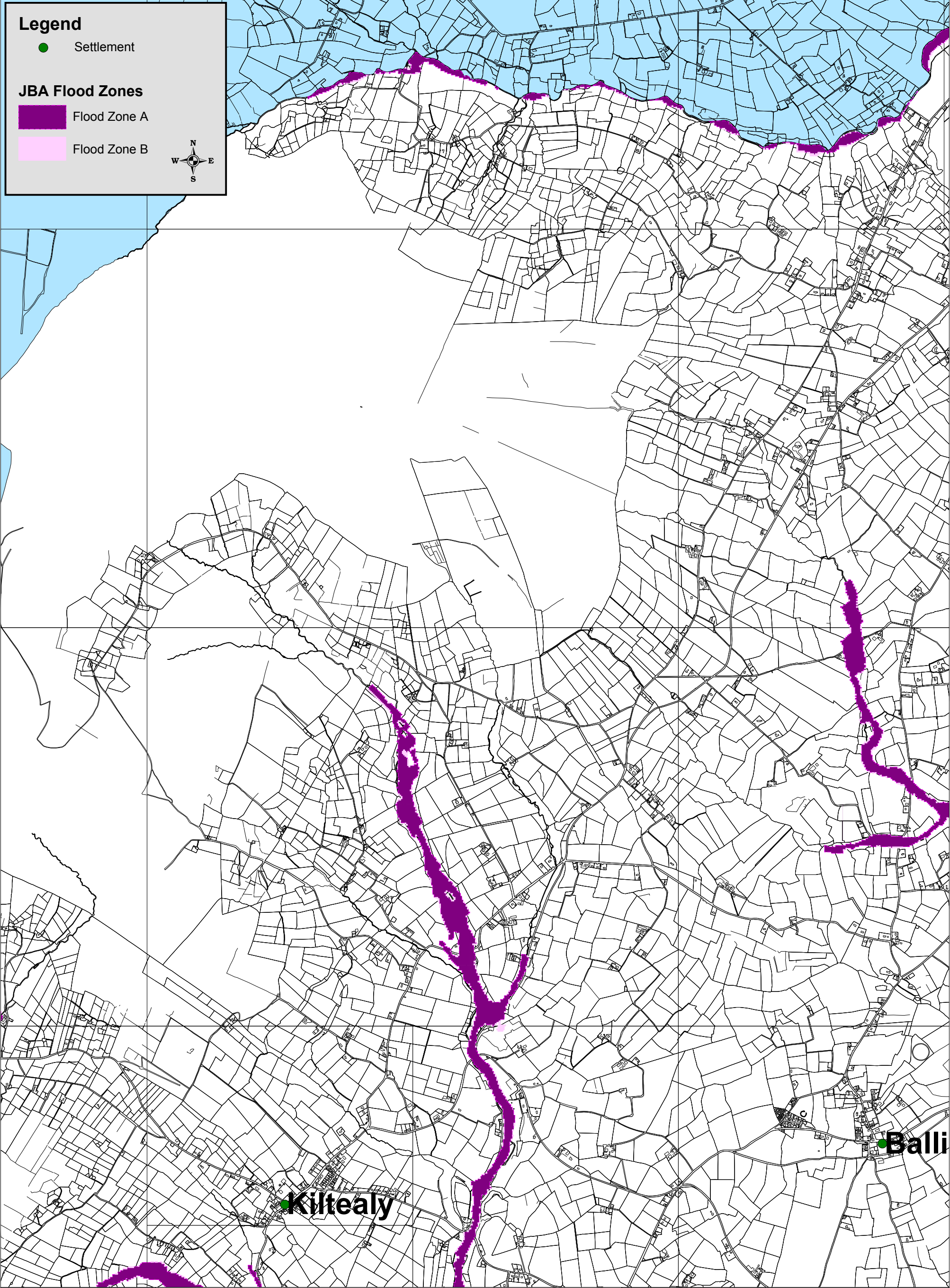
Drawn by: NK

Checked by: PD

Date: 21.05.2012

Map No: 39





**Draft Wexford County Development Plan 2013 - 2019  
Strategic Flood Risk Assessment**

© Ordnance Survey Ireland. All rights reserved. 2010/34/CCMA/WexfordCountyCouncil

**JBA Flood Zones**

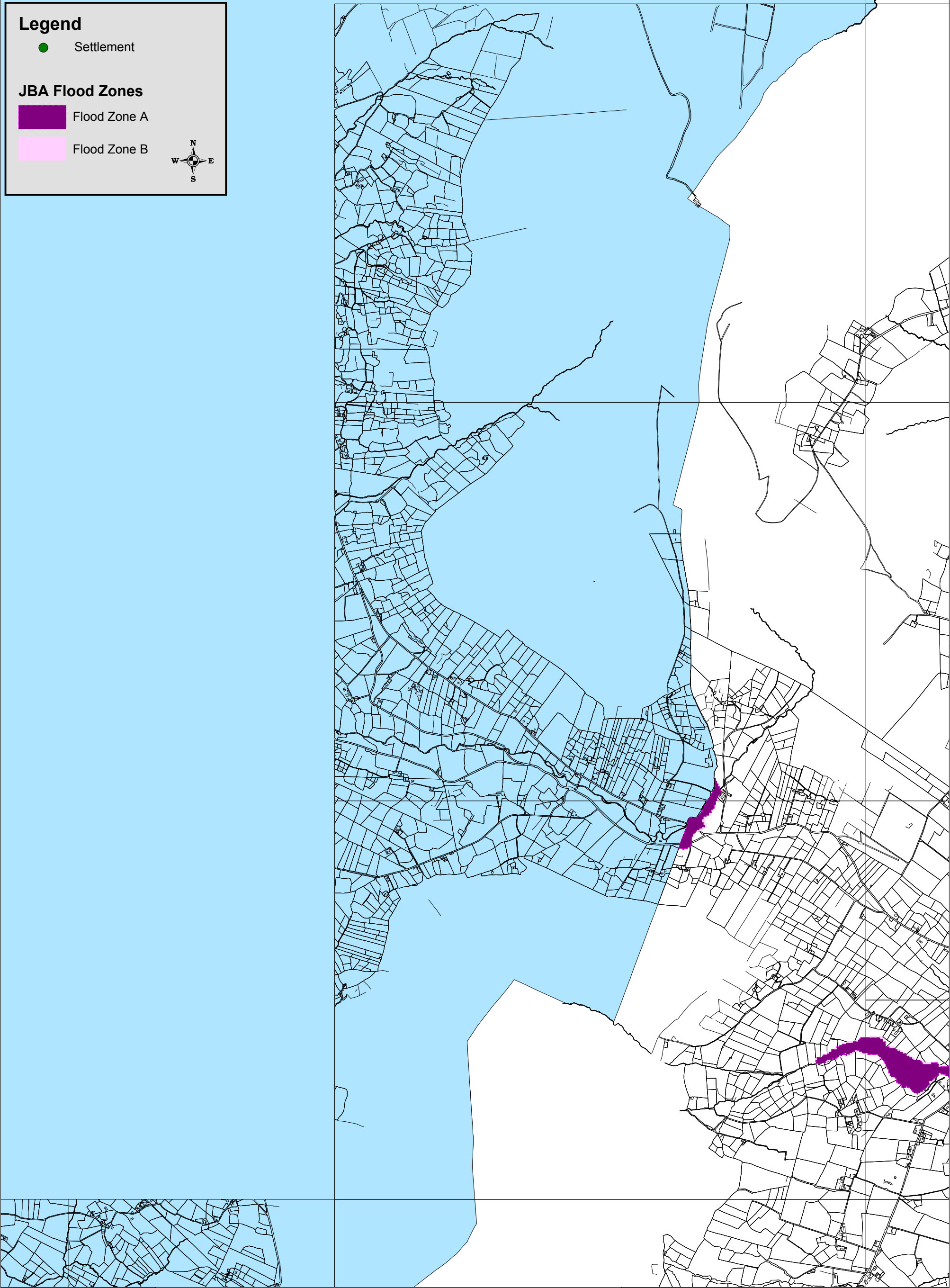
Drawn by: NK

Checked by: PD

Date: 21.05.2012

Map No: 40





**Draft Wexford County Development Plan 2013 - 2019  
Strategic Flood Risk Assessment**

© Ordnance Survey Ireland. All rights reserved. 2010/34/CCMA/WexfordCountyCouncil

**JBA Flood Zones**

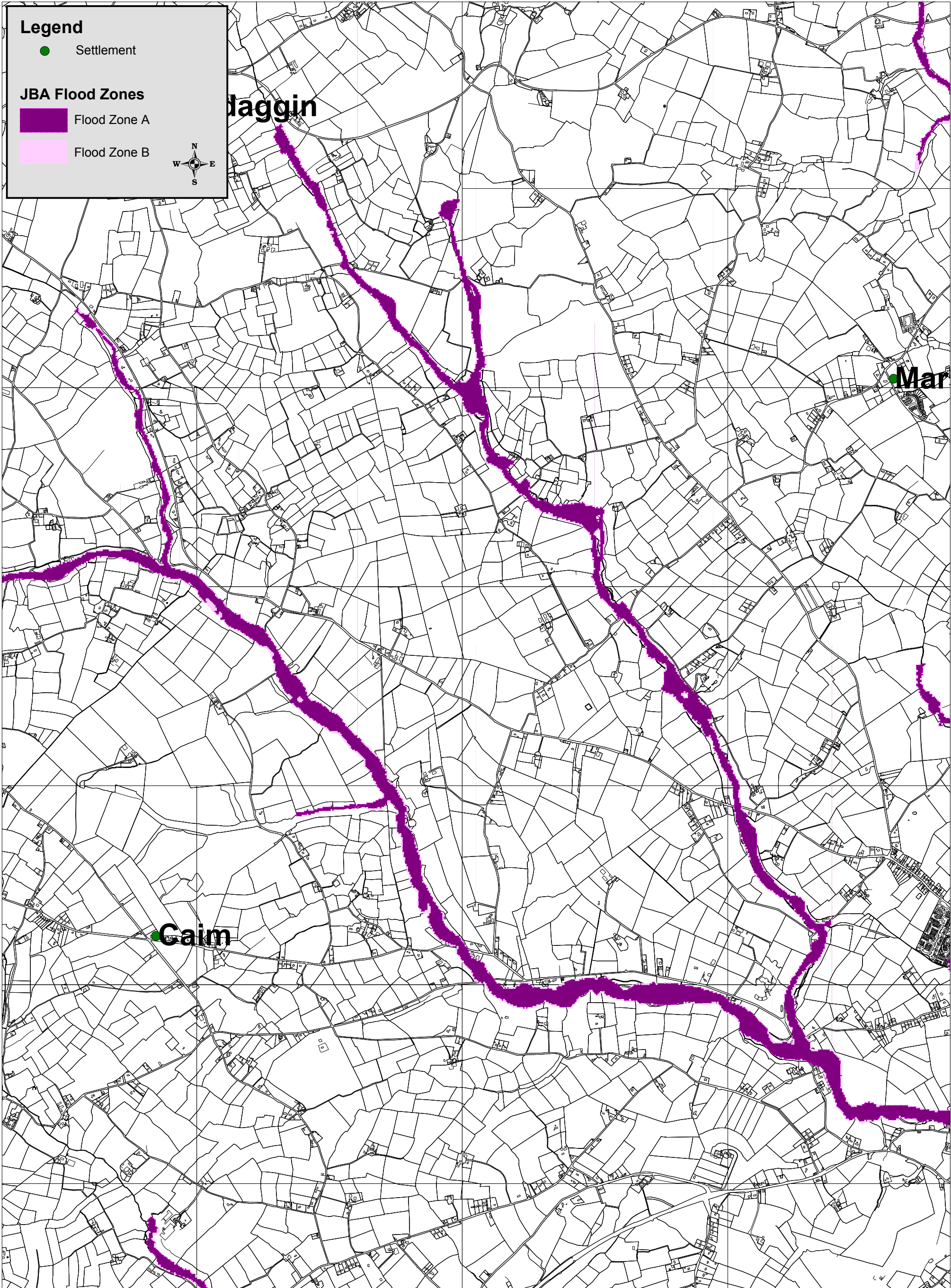
Drawn by: NK

Checked by: PD

Date: 21.05.2012

Map No: 41





**Draft Wexford County Development Plan 2013 - 2019  
Strategic Flood Risk Assessment**

© Ordnance Survey Ireland. All rights reserved. 2010/34/CCMA/WexfordCountyCouncil

**JBA Flood Zones**

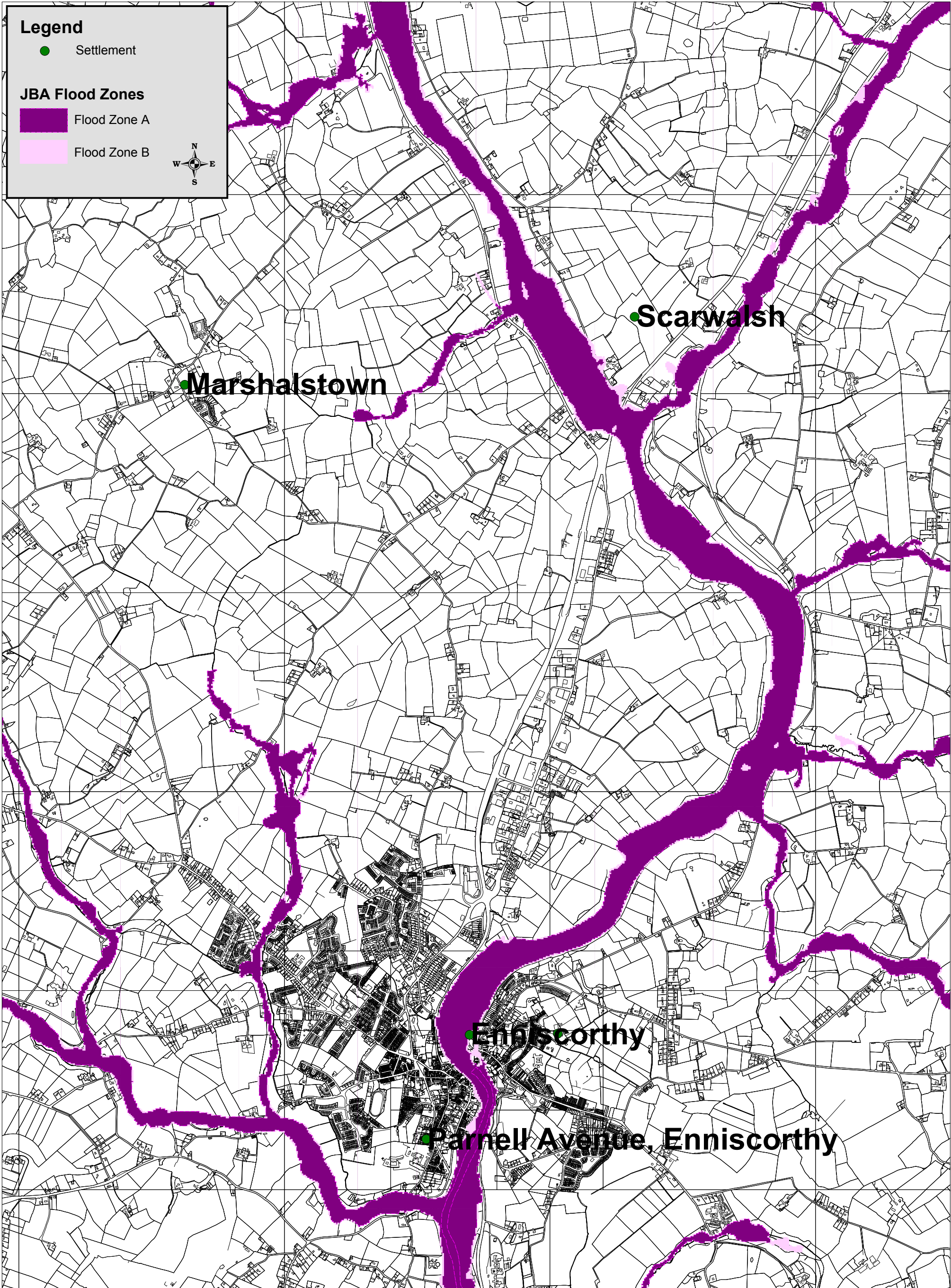
Drawn by: NK

Checked by: PD

Date: 21.05.2012

Map No: 42





**Draft Wexford County Development Plan 2013 - 2019  
Strategic Flood Risk Assessment**

© Ordnance Survey Ireland. All rights reserved. 2010/34/CCMA/WexfordCountyCouncil

**JBA Flood Zones**

Drawn by: NK

Checked by: PD

Date: 21.05.2012

Map No: 43





**Draft Wexford County Development Plan 2013 - 2019  
Strategic Flood Risk Assessment**

© Ordnance Survey Ireland. All rights reserved. 2010/34/CCMA/WexfordCountyCouncil

**JBA Flood Zones**

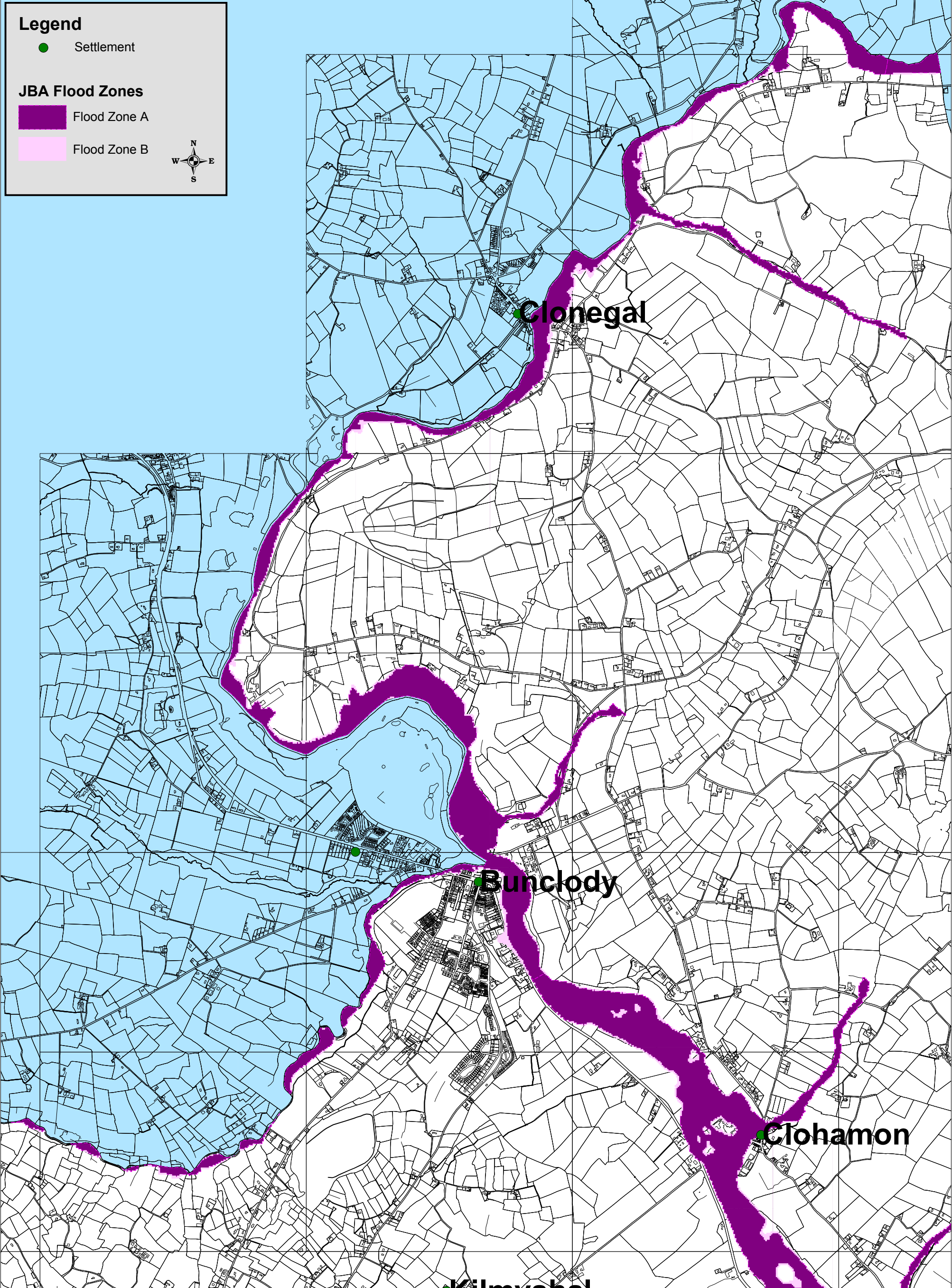
Drawn by: NK

Checked by: PD

Date: 21.05.2012

Map No: 44





**Draft Wexford County Development Plan 2013 - 2019  
Strategic Flood Risk Assessment**

© Ordnance Survey Ireland. All rights reserved. 2010/34/CCMA/WexfordCountyCouncil

**JBA Flood Zones**

Drawn by: NK

Checked by: PD

Date: 21.05.2012

Map No: 45



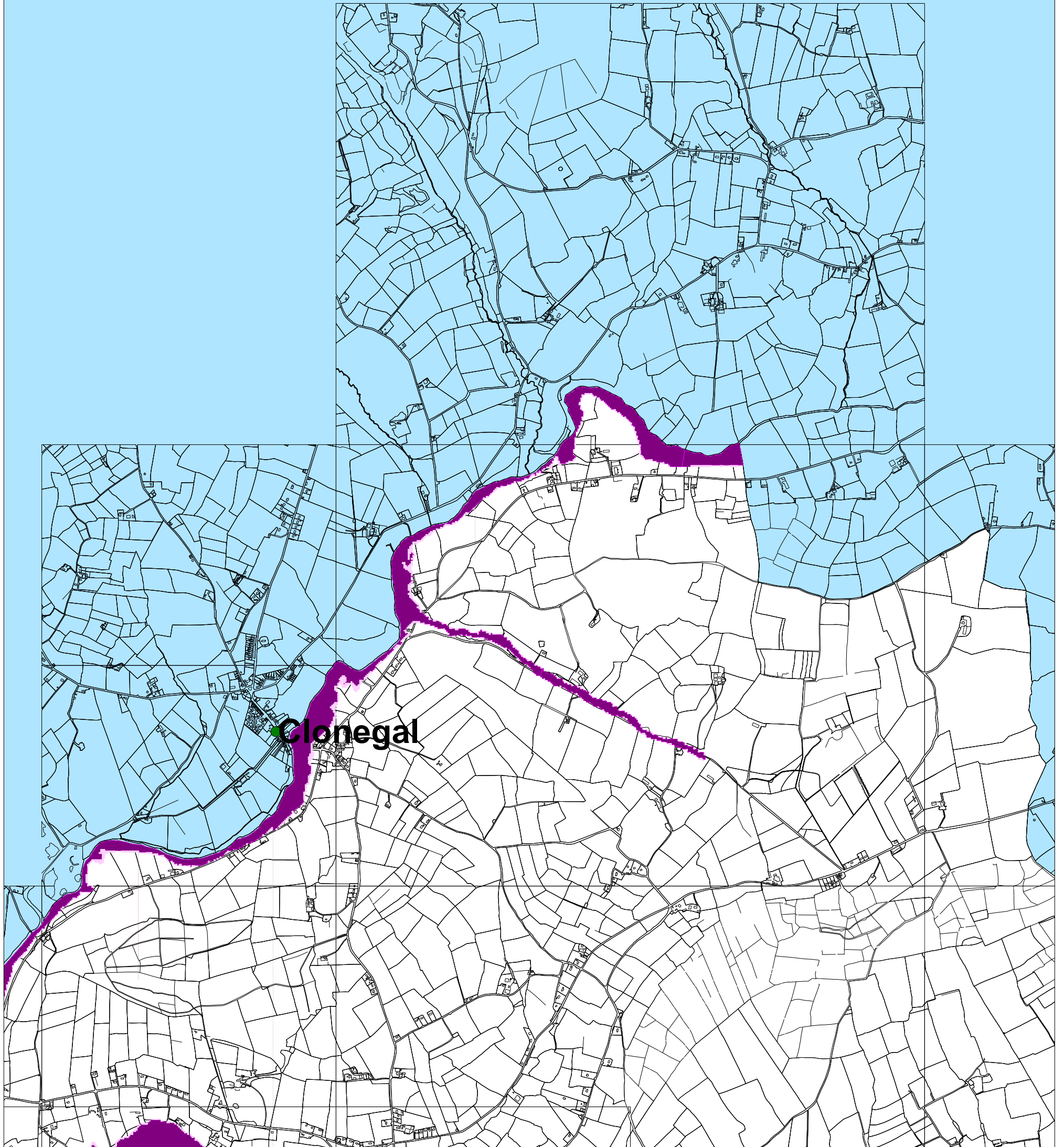
## Legend

● Settlement

## JBA Flood Zones

■ Flood Zone A

■ Flood Zone B



## Draft Wexford County Development Plan 2013 - 2019 Strategic Flood Risk Assessment

© Ordnance Survey Ireland. All rights reserved. 2010/34/CCMA/WexfordCountyCouncil

## JBA Flood Zones

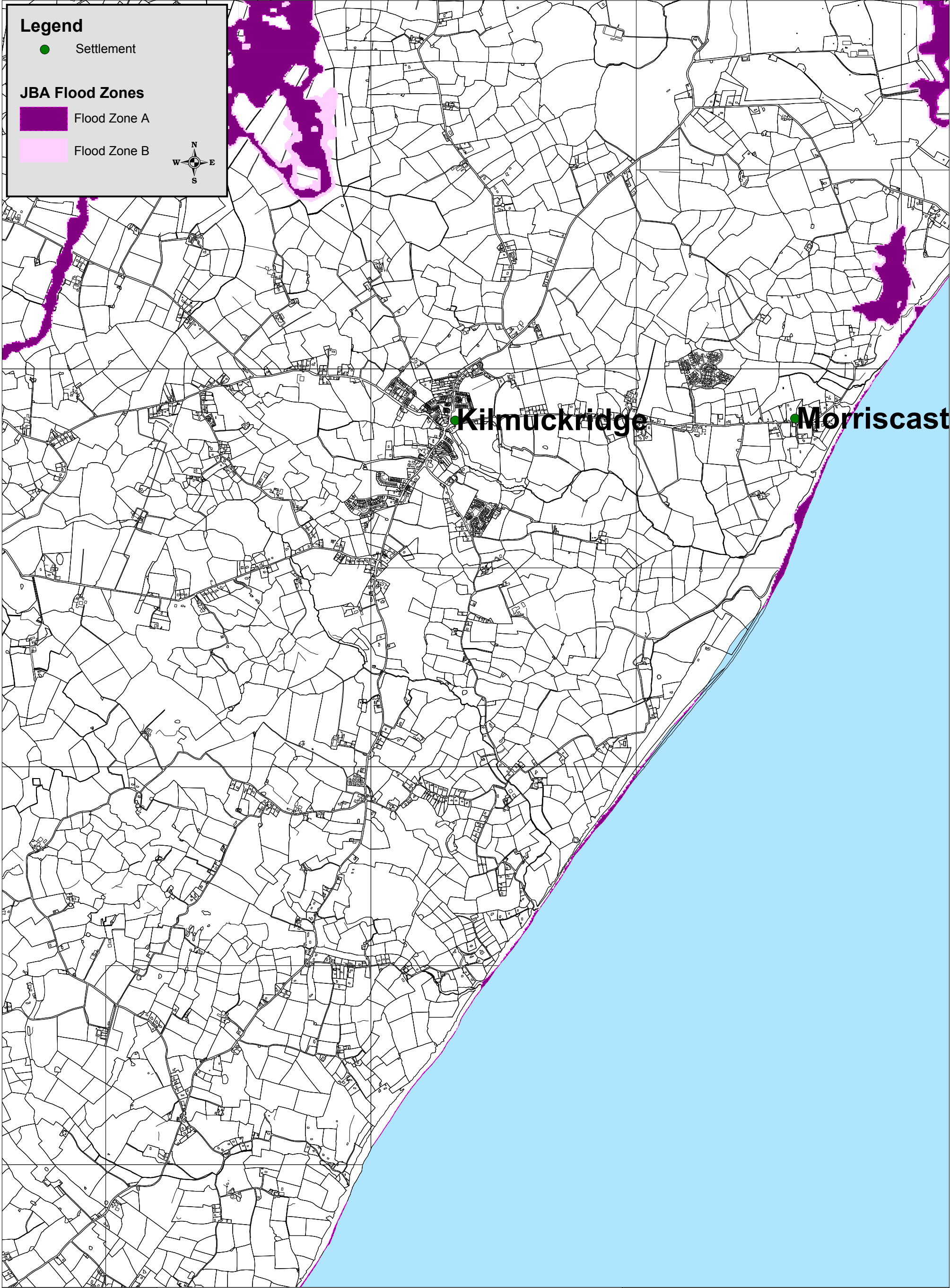
Drawn by: NK

Checked by: PD

Date: 21.05.2012

Map No: 46





**Draft Wexford County Development Plan 2013 - 2019  
Strategic Flood Risk Assessment**

© Ordnance Survey Ireland. All rights reserved. 2010/34/CCMA/WexfordCountyCouncil

**JBA Flood Zones**

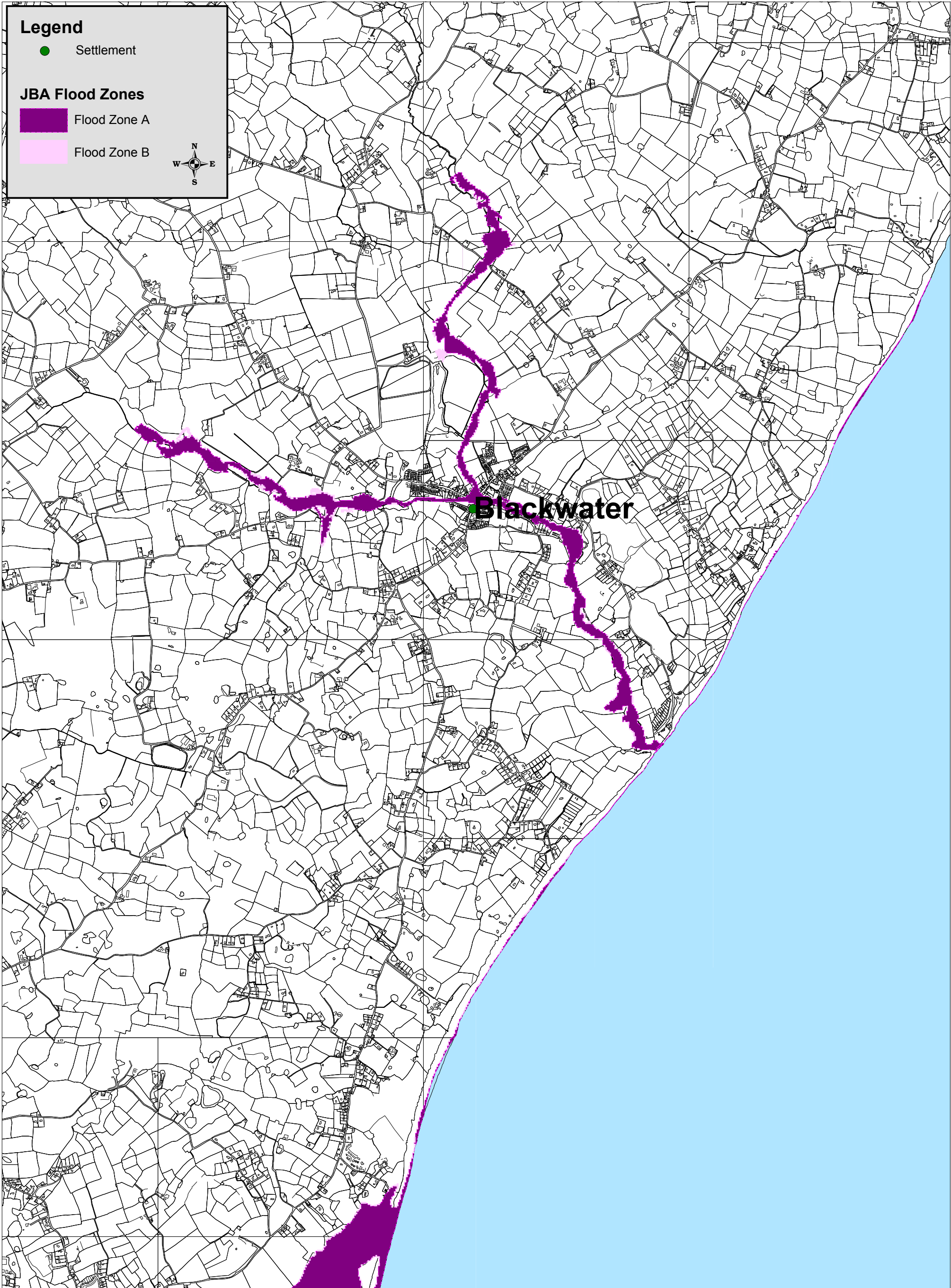
Drawn by: NK

Checked by: PD

Date: 21.05.2012

Map No: 47





**Draft Wexford County Development Plan 2013 - 2019  
Strategic Flood Risk Assessment**

© Ordnance Survey Ireland. All rights reserved. 2010/34/CCMA/WexfordCountyCouncil

**JBA Flood Zones**

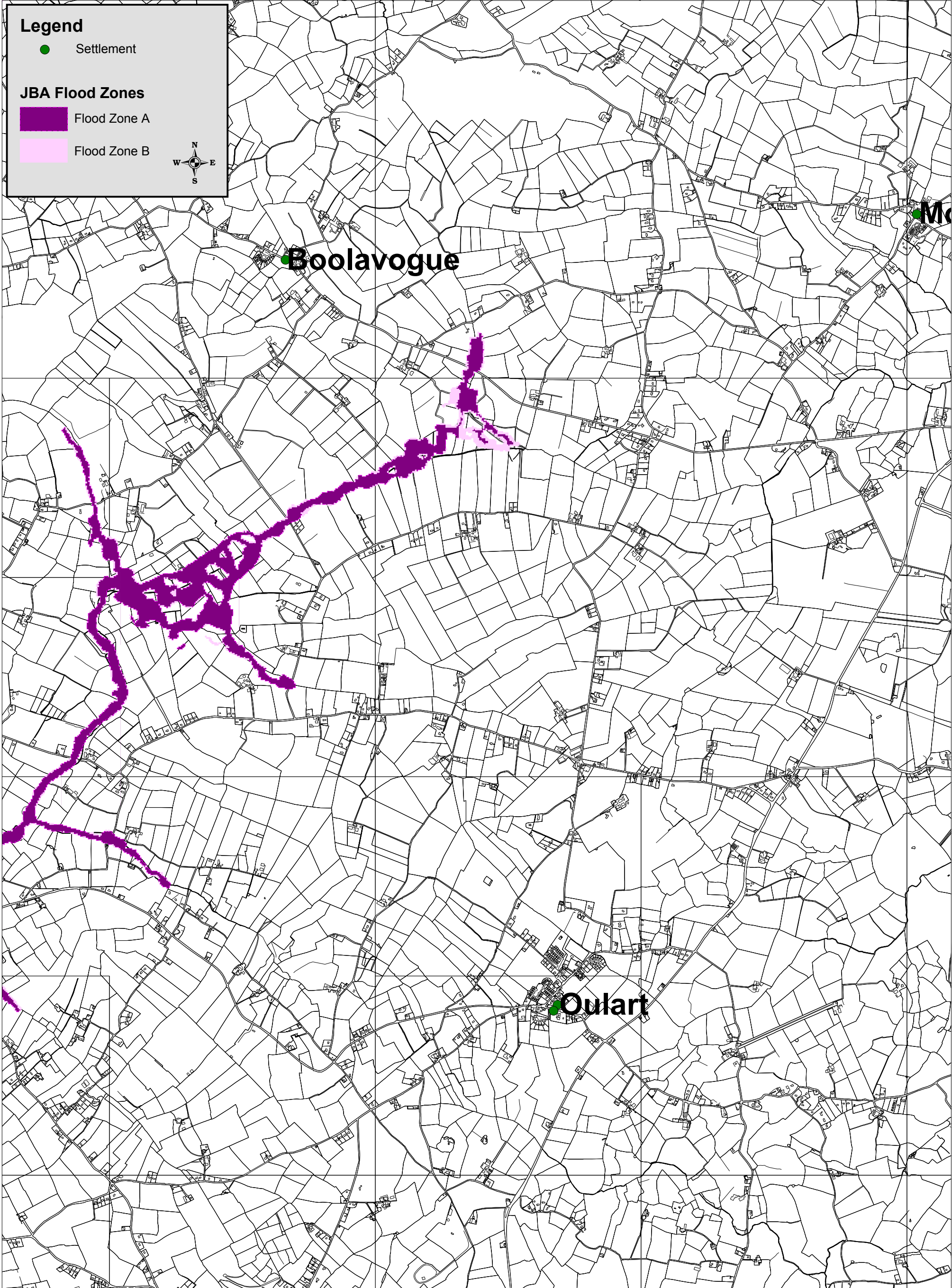
Drawn by: NK

Checked by: PD

Date: 21.05.2012

Map No: 48





**Draft Wexford County Development Plan 2013 - 2019  
Strategic Flood Risk Assessment**

© Ordnance Survey Ireland. All rights reserved. 2010/34/CCMA/WexfordCountyCouncil

**JBA Flood Zones**

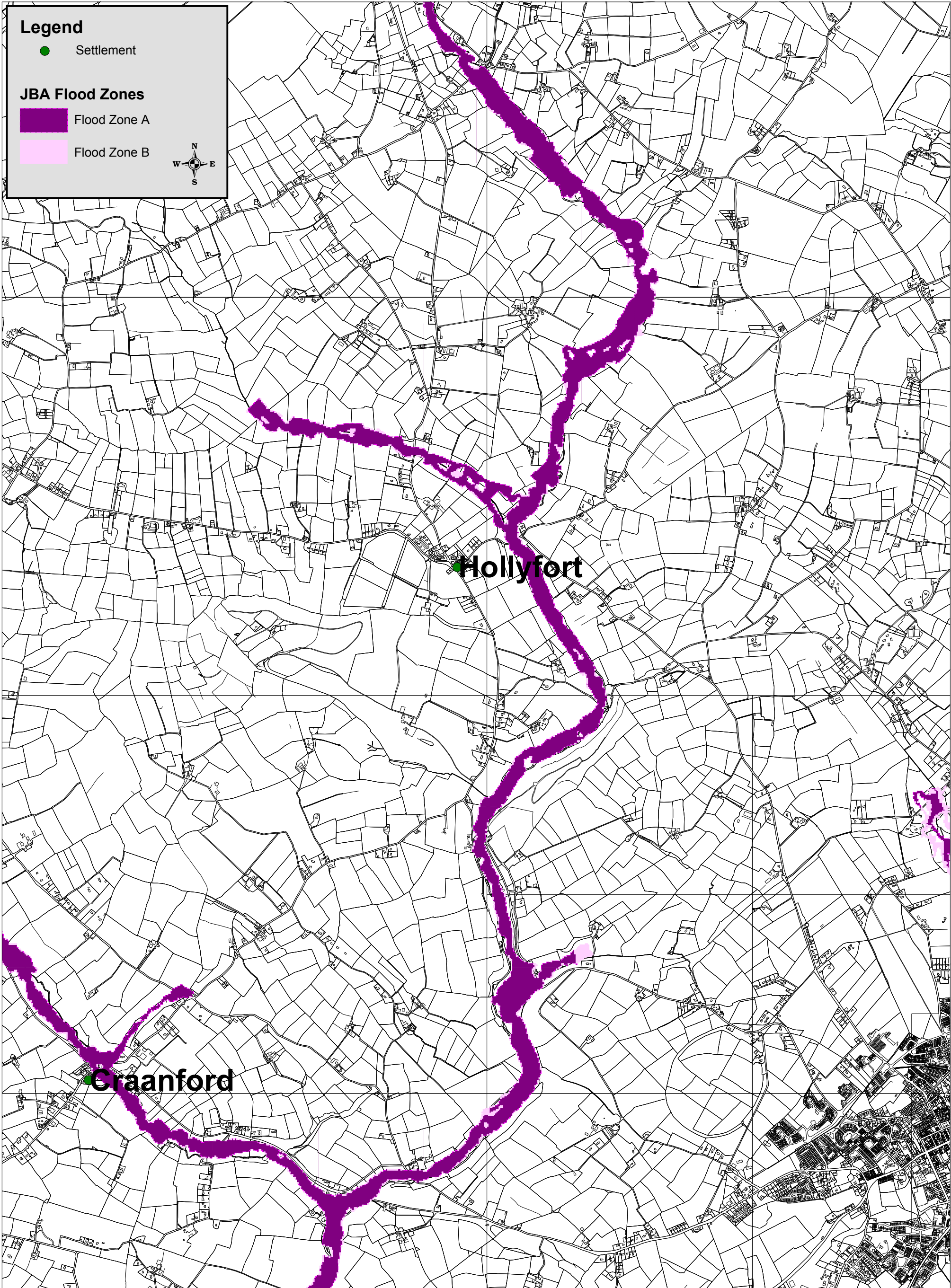
Drawn by: NK

Checked by: PD

Date: 21.05.2012

Map No: 49





**Draft Wexford County Development Plan 2013 - 2019  
Strategic Flood Risk Assessment**

© Ordnance Survey Ireland. All rights reserved. 2010/34/CCMA/WexfordCountyCouncil

**JBA Flood Zones**

Drawn by: NK

Checked by: PD

Date: 21.05.2012

Map No: 50



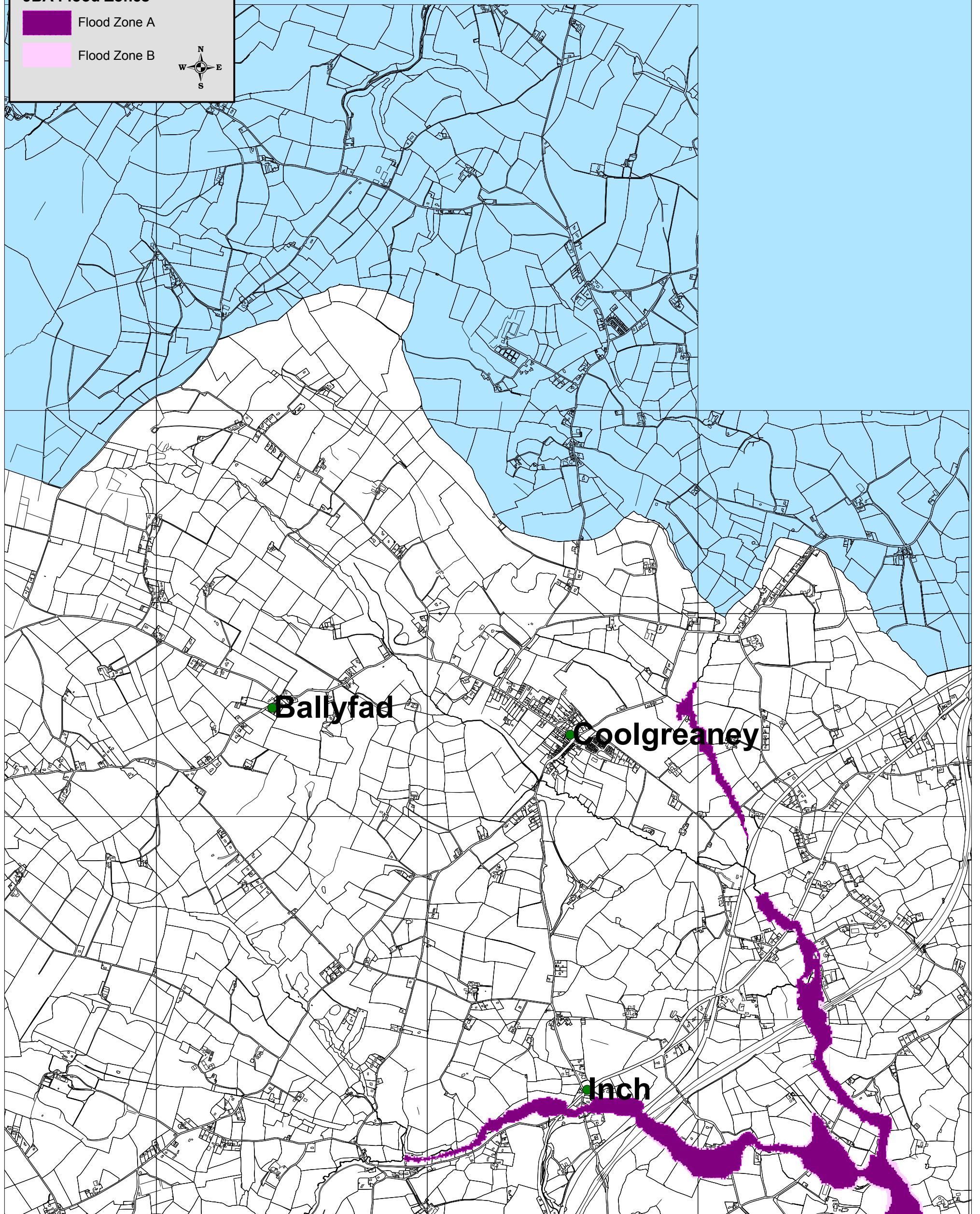
## Legend

● Settlement

## JBA Flood Zones

■ Flood Zone A

■ Flood Zone B



## Draft Wexford County Development Plan 2013 - 2019 Strategic Flood Risk Assessment

© Ordnance Survey Ireland. All rights reserved. 2010/34/CCMA/WexfordCountyCouncil

## JBA Flood Zones

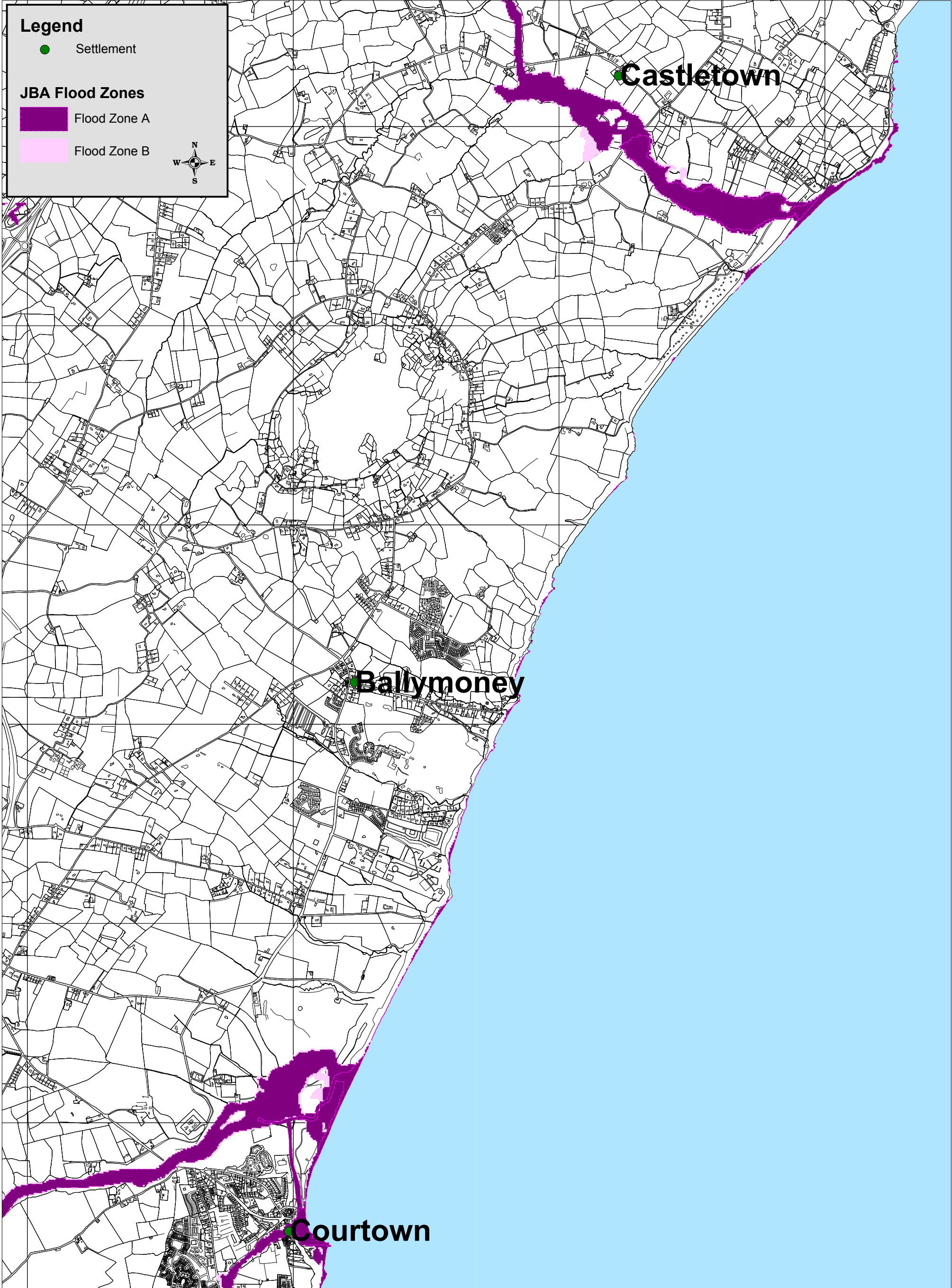
Drawn by: NK

Checked by: PD

Date: 21.05.2012

Map No: 51





**Draft Wexford County Development Plan 2013 - 2019  
Strategic Flood Risk Assessment**

© Ordnance Survey Ireland. All rights reserved. 2010/34/CCMA/WexfordCountyCouncil

**JBA Flood Zones**

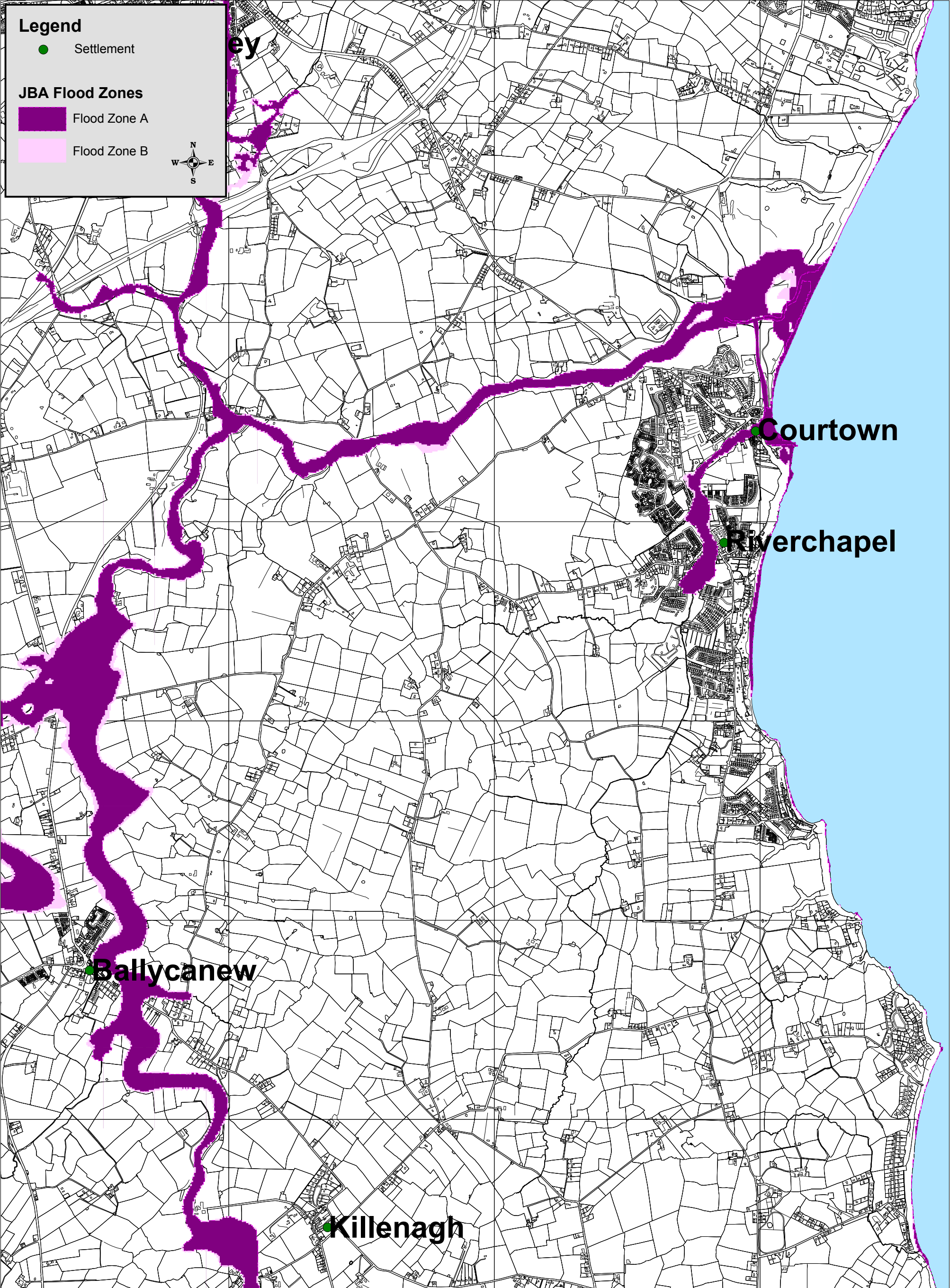
Drawn by: NK

Checked by: PD

Date: 21.05.2012

Map No: 52





**Draft Wexford County Development Plan 2013 - 2019  
Strategic Flood Risk Assessment**

© Ordnance Survey Ireland. All rights reserved. 2010/34/CCMA/WexfordCountyCouncil

**JBA Flood Zones**

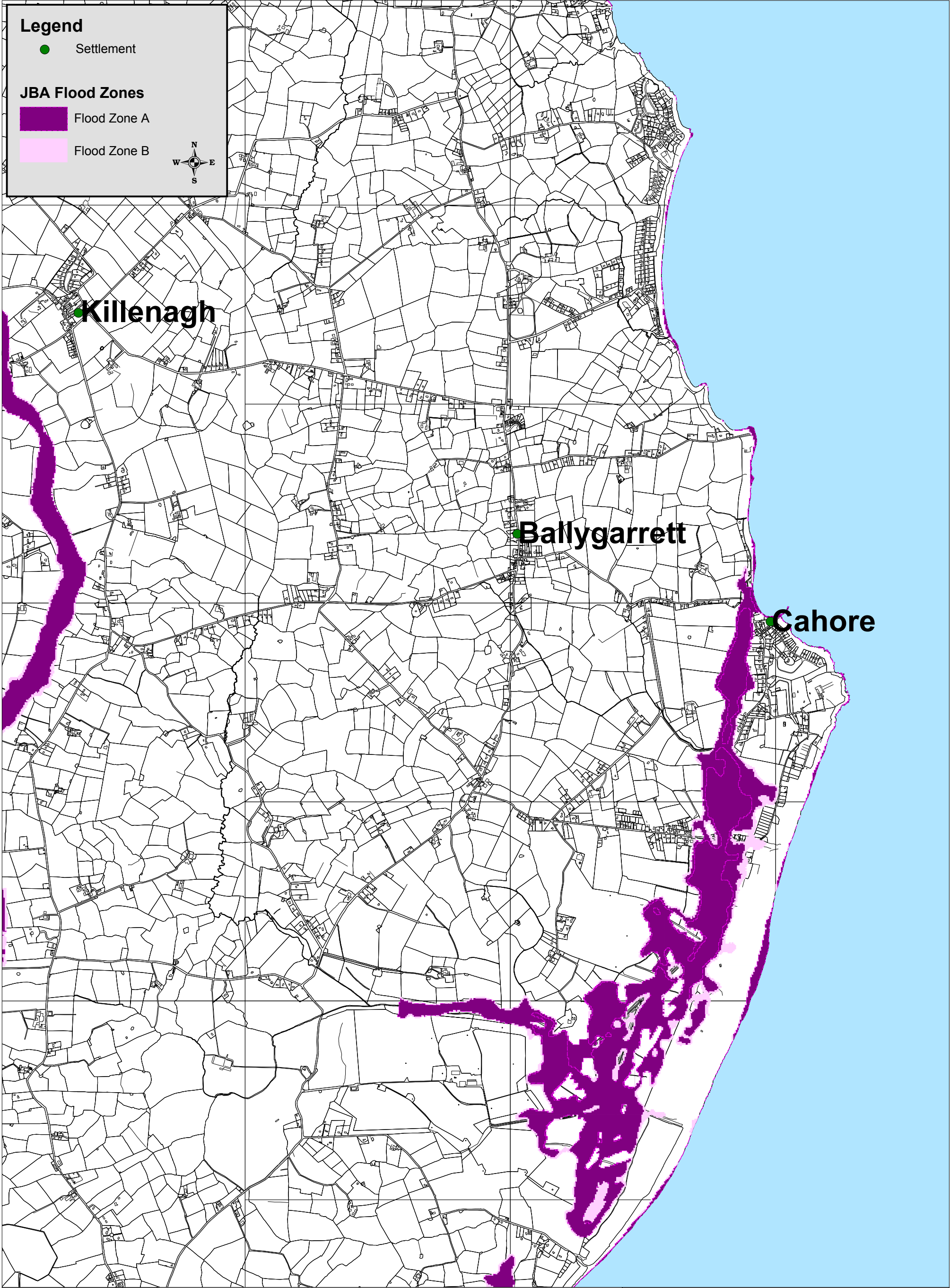
Drawn by: NK

Checked by: PD

Date: 21.05.2012

Map No: 53





**Draft Wexford County Development Plan 2013 - 2019  
Strategic Flood Risk Assessment**

© Ordnance Survey Ireland. All rights reserved. 2010/34/CCMA/WexfordCountyCouncil

**JBA Flood Zones**

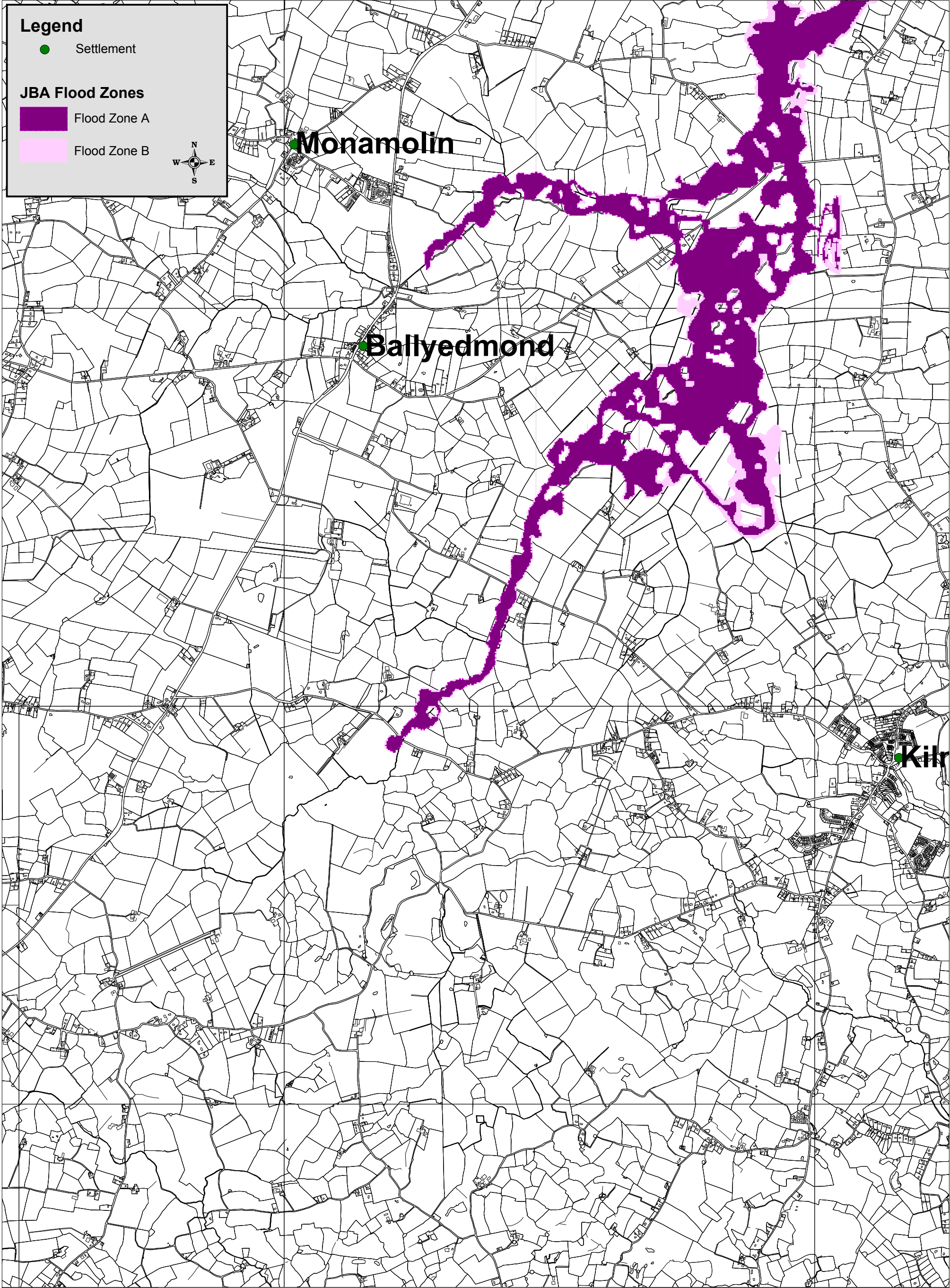
Drawn by: NK

Checked by: PD

Date: 21.05.2012

Map No: 54





**Draft Wexford County Development Plan 2013 - 2019  
Strategic Flood Risk Assessment**

© Ordnance Survey Ireland. All rights reserved. 2010/34/CCMA/WexfordCountyCouncil

**JBA Flood Zones**

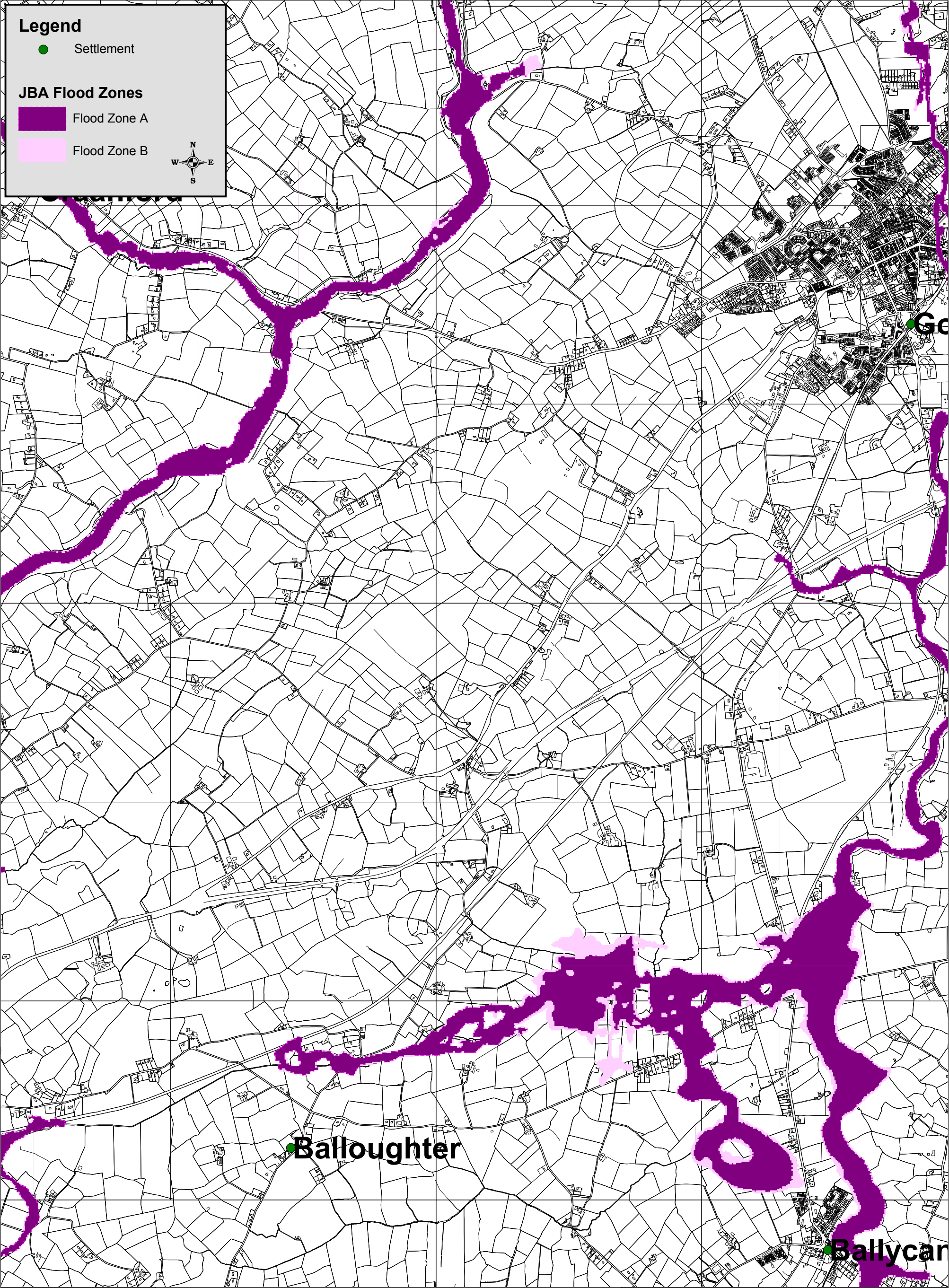
Drawn by: NK

Checked by: PD

Date: 21.05.2012

Map No: 55





**Draft Wexford County Development Plan 2013 - 2019  
Strategic Flood Risk Assessment**

© Ordnance Survey Ireland. All rights reserved. 2010/34/CCMA/WexfordCountyCouncil

**JBA Flood Zones**

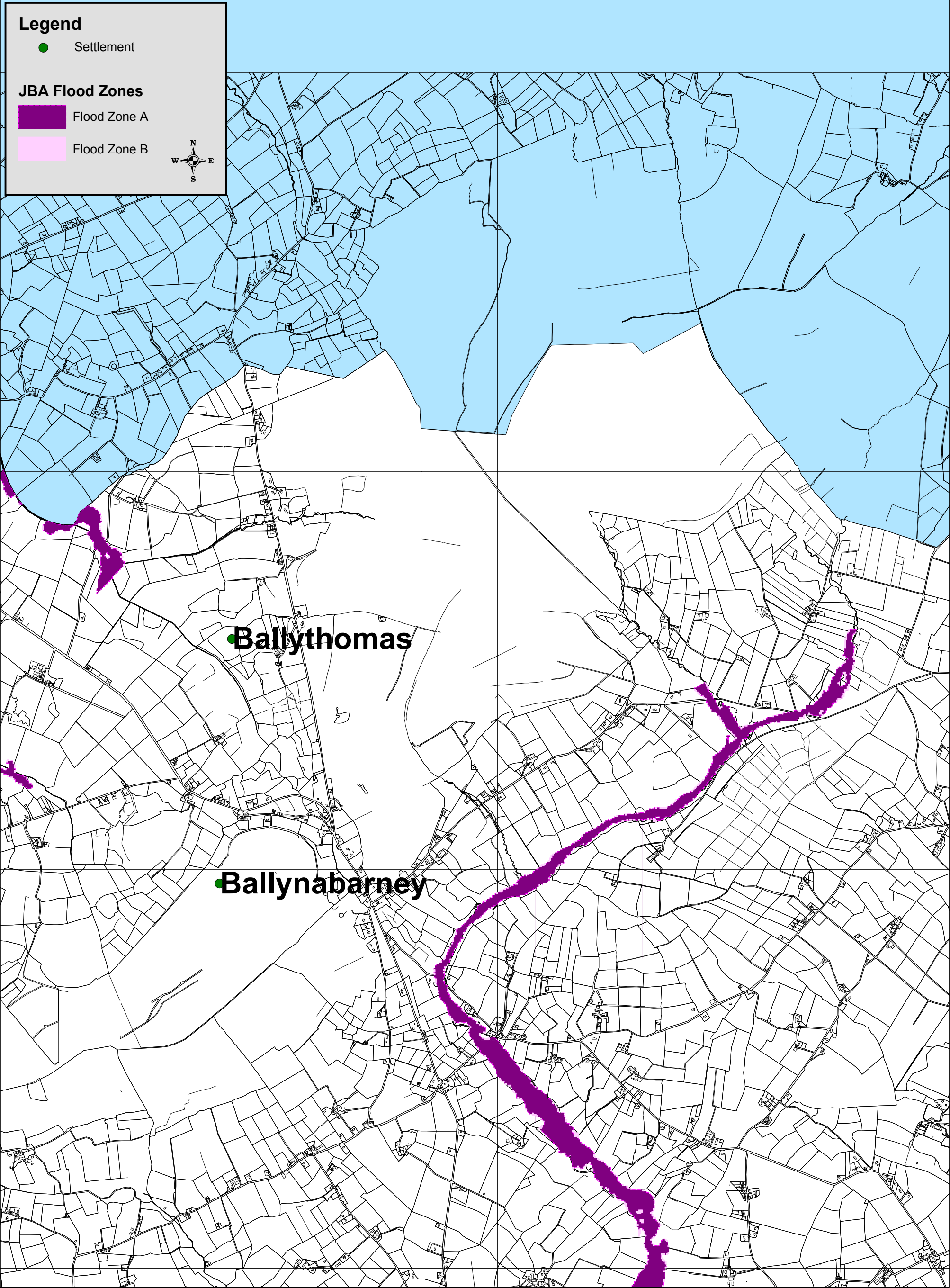
Drawn by: NK

Checked by: PD

Date: 21.05.2012

Map No: 56





**Draft Wexford County Development Plan 2013 - 2019  
Strategic Flood Risk Assessment**

© Ordnance Survey Ireland. All rights reserved. 2010/34/CCMA/WexfordCountyCouncil

**JBA Flood Zones**

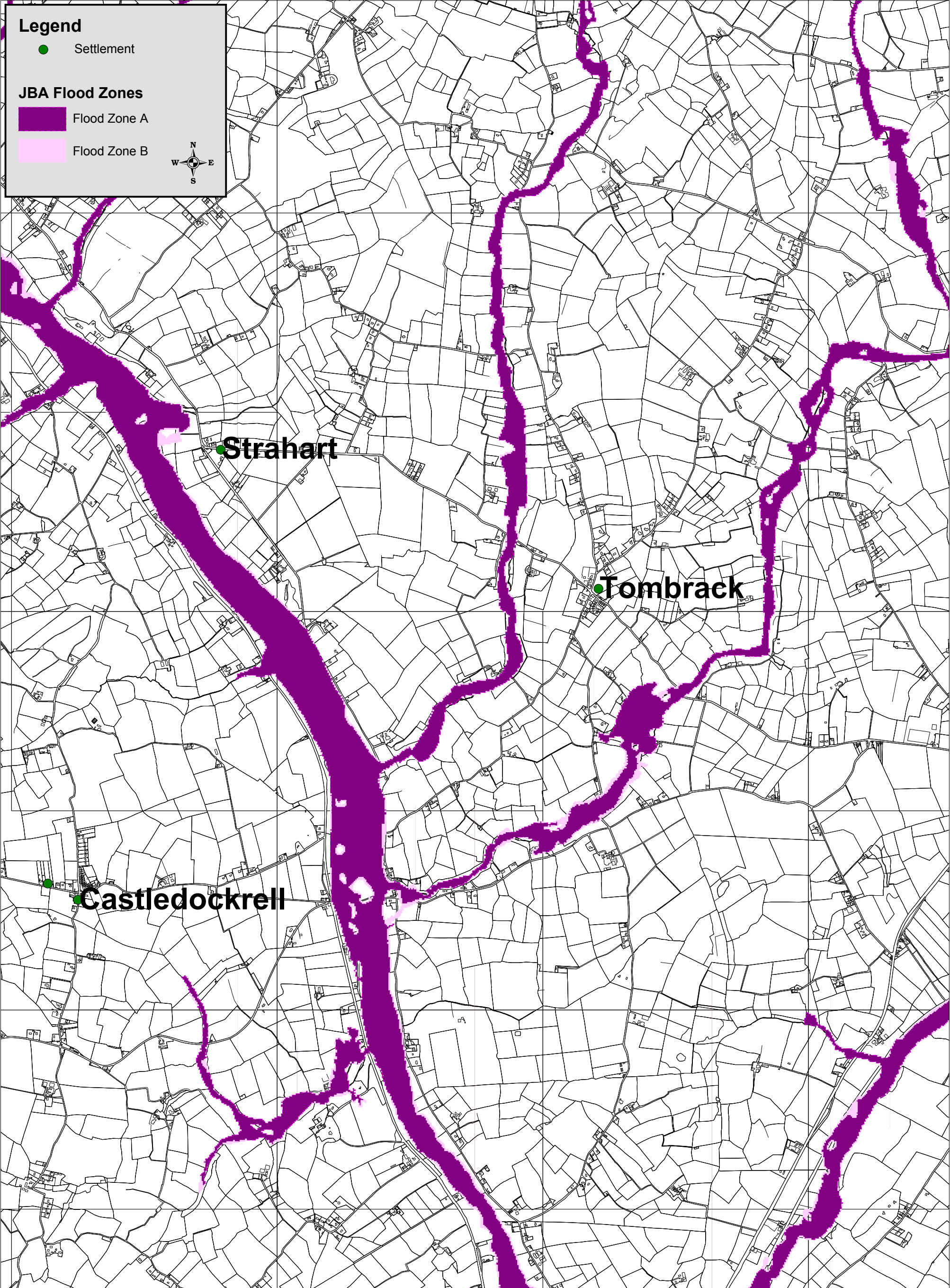
Drawn by: NK

Checked by: PD

Date: 21.05.2012

Map No: 57





**Draft Wexford County Development Plan 2013 - 2019  
Strategic Flood Risk Assessment**

© Ordnance Survey Ireland. All rights reserved. 2010/34/CCMA/WexfordCountyCouncil

**JBA Flood Zones**

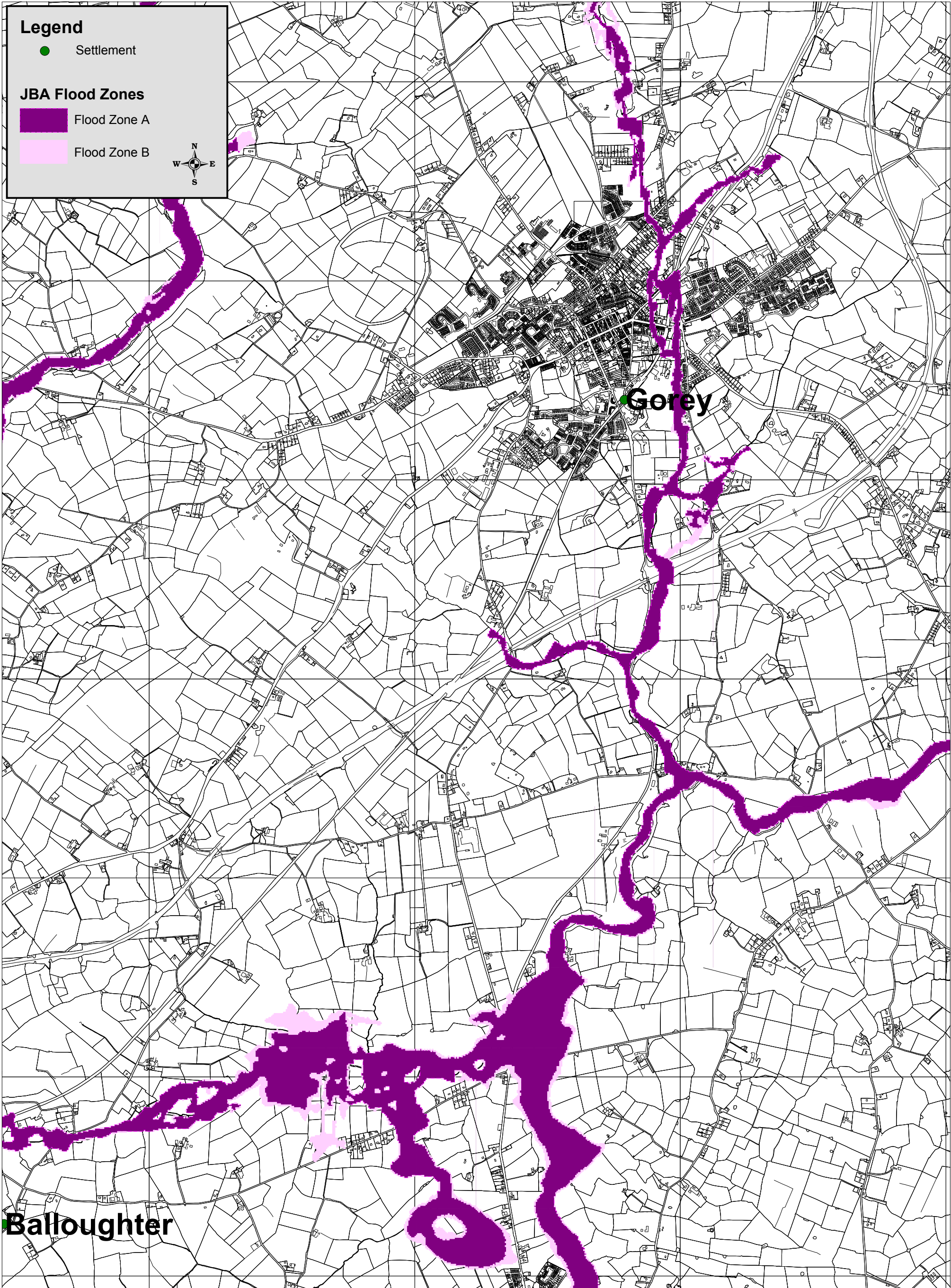
Drawn by: NK

Checked by: PD

Date: 21.05.2012

Map No: 58





**Draft Wexford County Development Plan 2013 - 2019  
Strategic Flood Risk Assessment**

© Ordnance Survey Ireland. All rights reserved. 2010/34/CCMA/WexfordCountyCouncil

**JBA Flood Zones**

Drawn by: NK

Checked by: PD

Date: 21.05.2012

Map No: 59





**Draft Wexford County Development Plan 2013 - 2019  
Strategic Flood Risk Assessment**

© Ordnance Survey Ireland. All rights reserved. 2010/34/CCMA/WexfordCountyCouncil

**JBA Flood Zones**

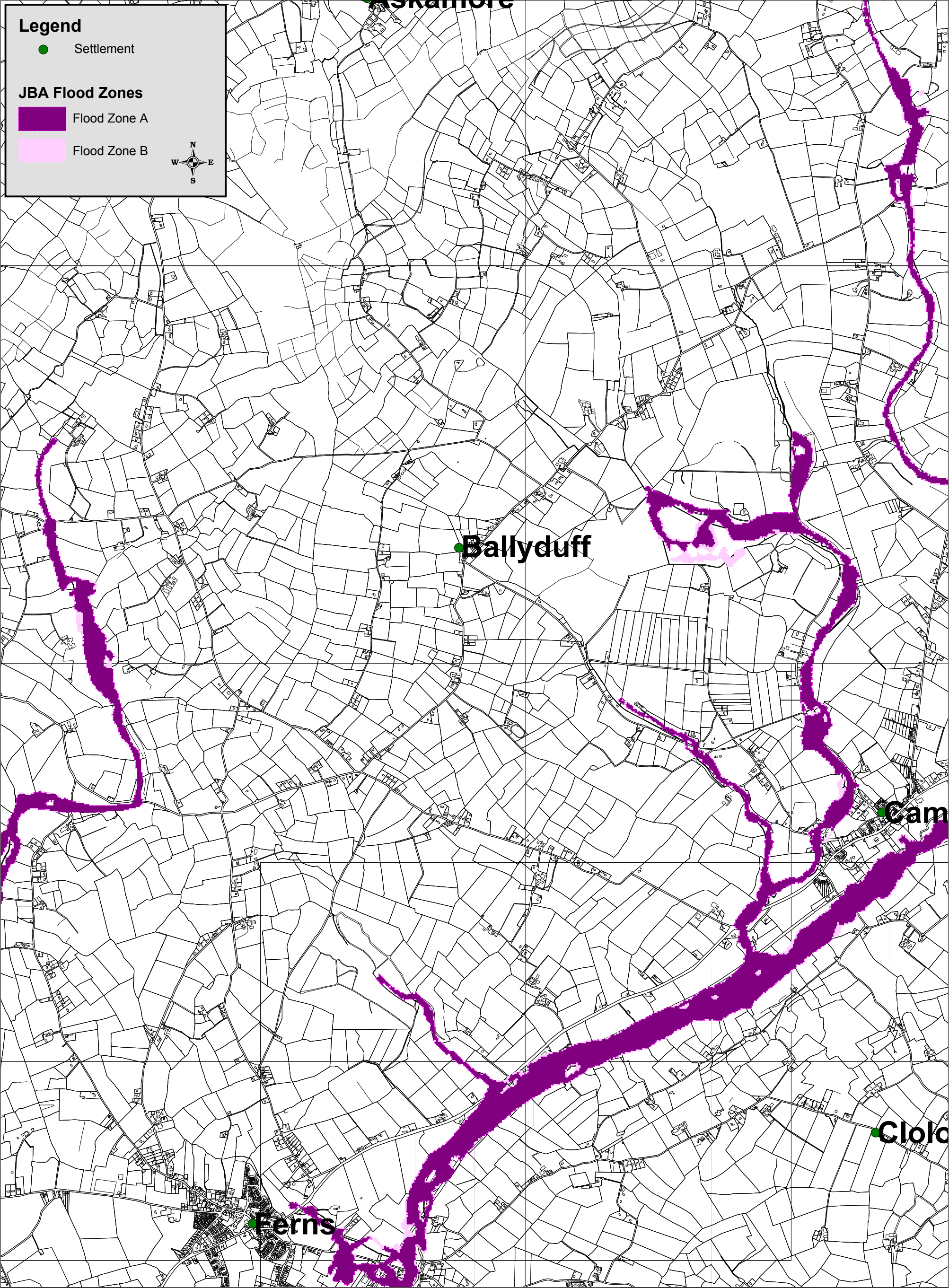
Drawn by: NK

Checked by: PD

Date: 21.05.2012

Map No: 60





**Draft Wexford County Development Plan 2013 - 2019  
Strategic Flood Risk Assessment**

© Ordnance Survey Ireland. All rights reserved. 2010/34/CCMA/WexfordCountyCouncil

**JBA Flood Zones**

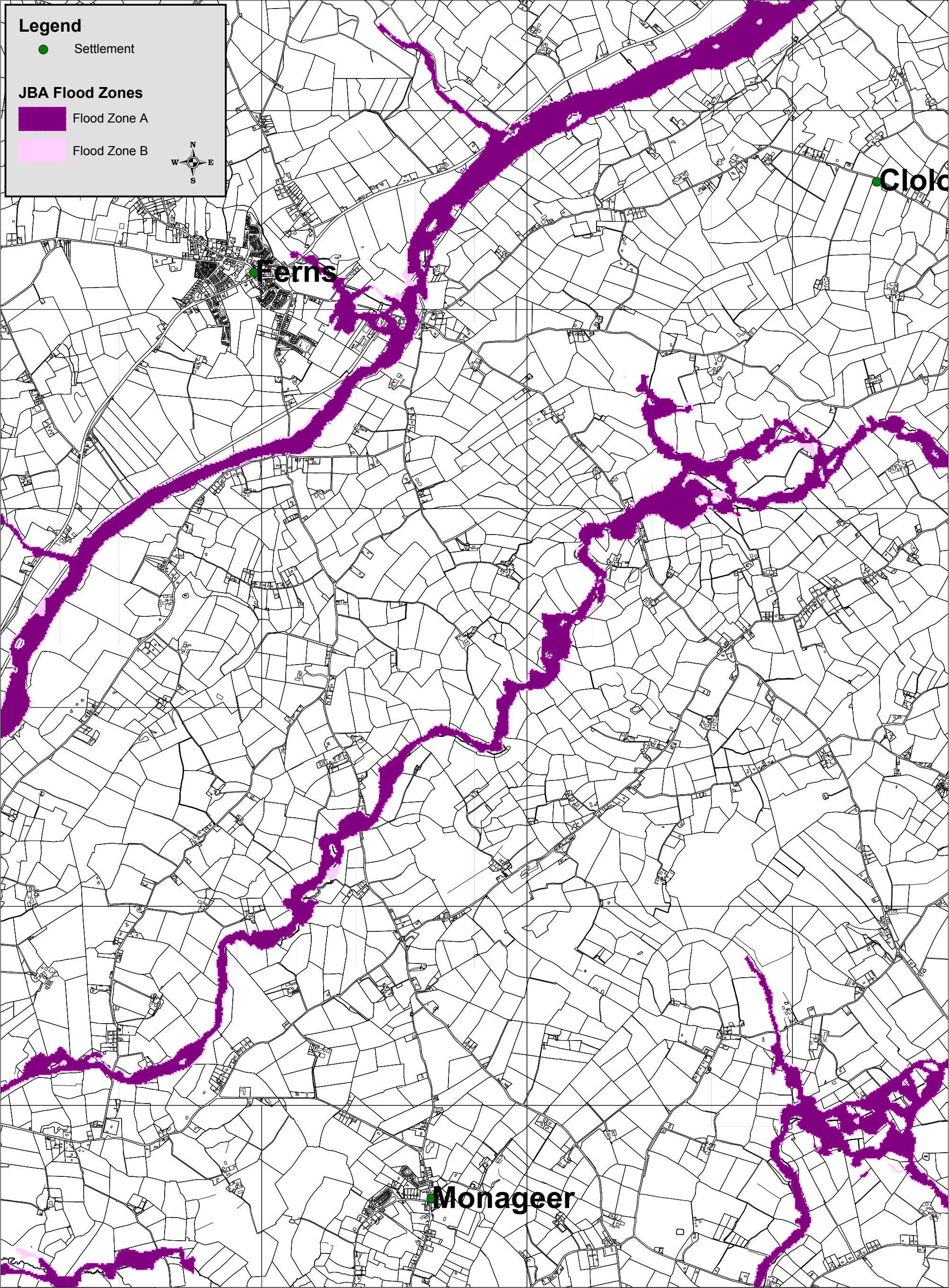
Drawn by: NK

Checked by: PD

Date: 21.05.2012

Map No: 61





**Draft Wexford County Development Plan 2013 - 2019**  
**Strategic Flood Risk Assessment**

© Ordnance Survey Ireland. All rights reserved. 2010/34/CCMA/WexfordCountyCouncil

**JBA Flood Zones**

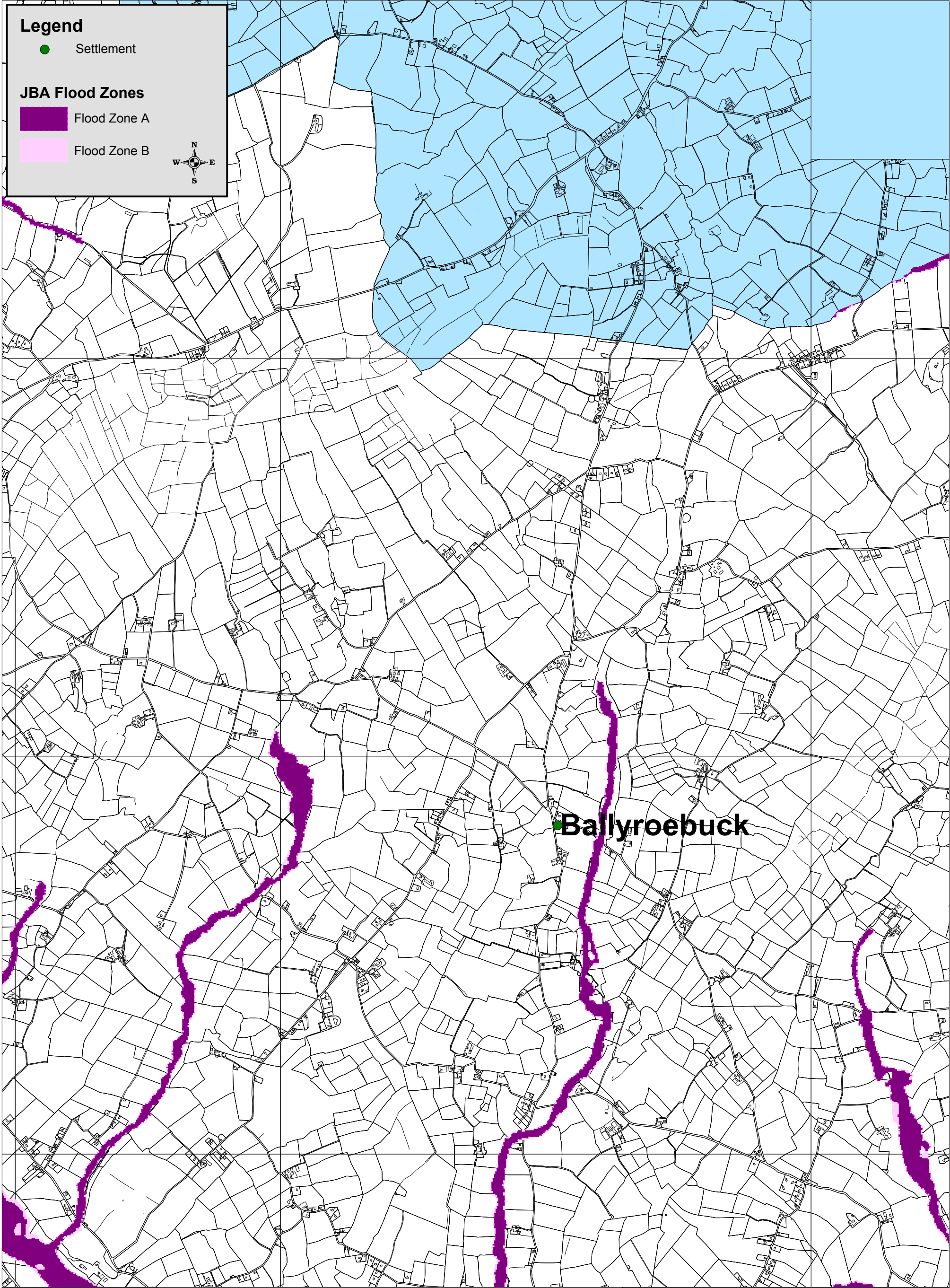
Drawn by: NK

Checked by: PD

Date: 21.05.2012

Map No: 62





**Draft Wexford County Development Plan 2013 - 2019  
Strategic Flood Risk Assessment**

© Ordnance Survey Ireland. All rights reserved. 2010/34/CCMA/WexfordCountyCouncil

**JBA Flood Zones**

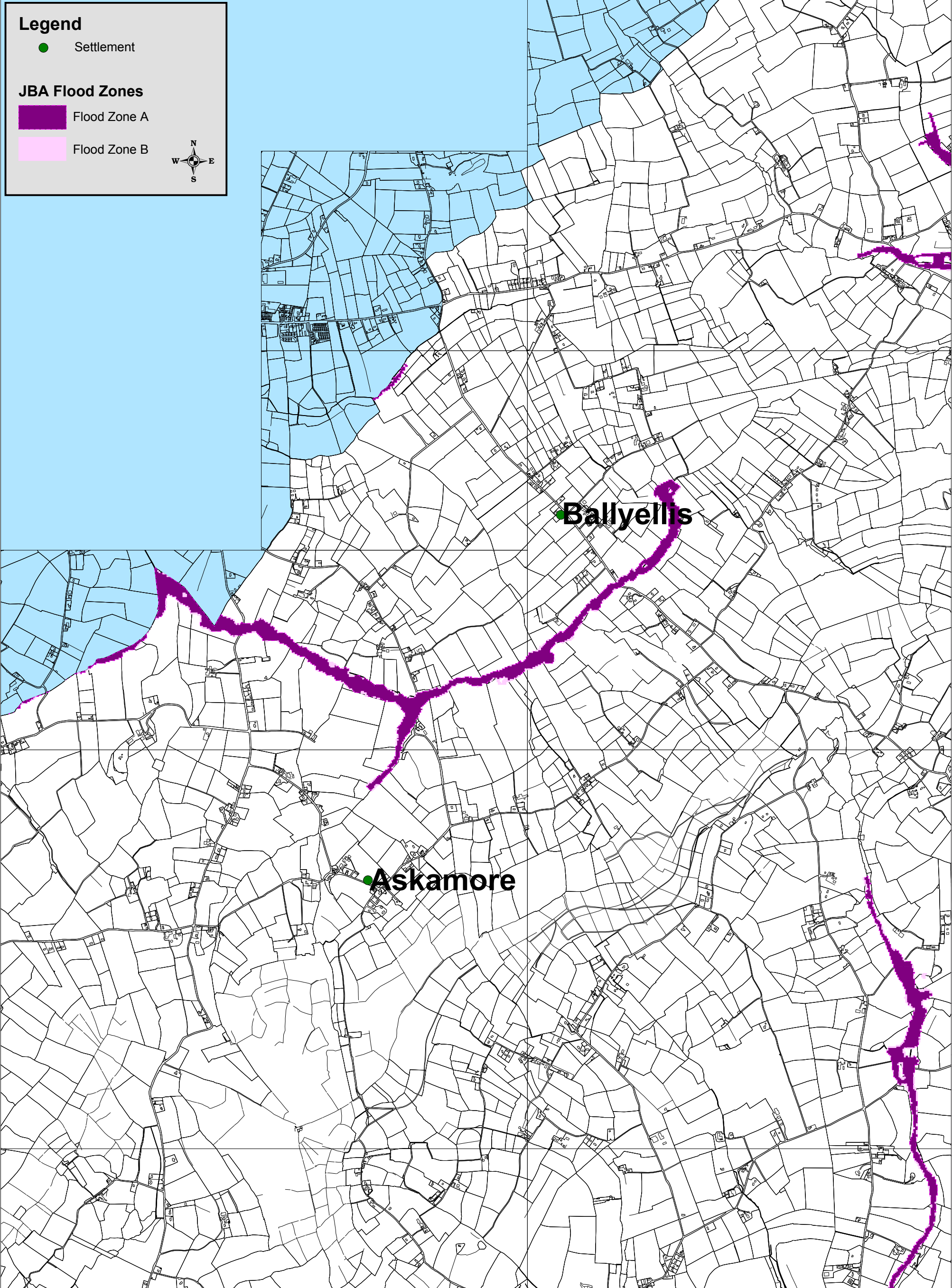
Drawn by: NK

Checked by: PD

Date: 21.05.2012

Map No: 63





**Draft Wexford County Development Plan 2013 - 2019  
Strategic Flood Risk Assessment**

© Ordnance Survey Ireland. All rights reserved. 2010/34/CCMA/WexfordCountyCouncil

**JBA Flood Zones**

Drawn by: NK

Checked by: PD

Date: 21.05.2012

Map No: 64



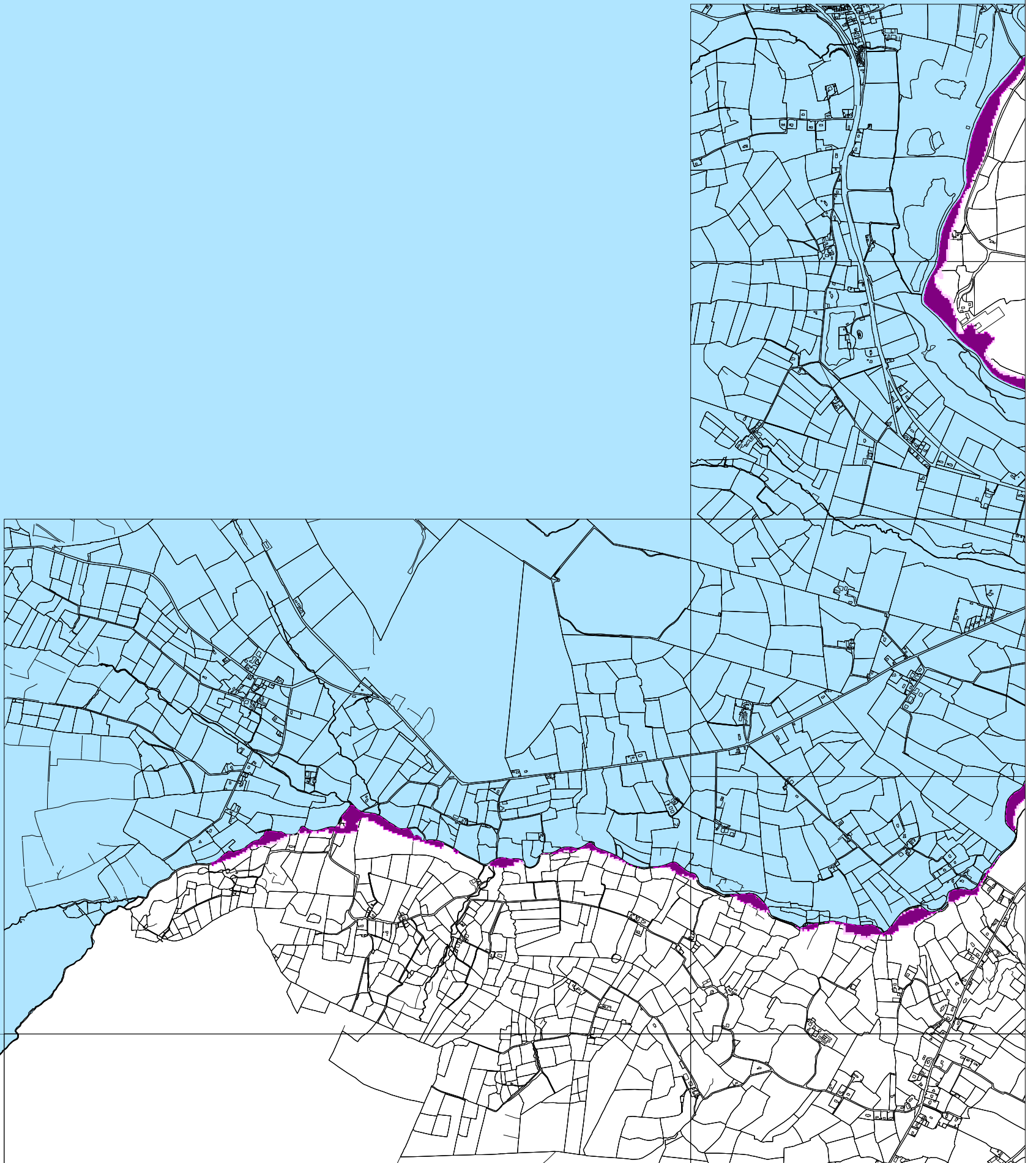
## Legend

● Settlement

### JBA Flood Zones

 Flood Zone A

 Flood Zone B



## Draft Wexford County Development Plan 2013 - 2019 Strategic Flood Risk Assessment

© Ordnance Survey Ireland. All rights reserved. 2010/34/CCMA/WexfordCountyCouncil

### JBA Flood Zones

Drawn by: NK

Checked by: PD

Date: 21.05.2012

Map No: 65