



# **Draft Wexford County Development Plan 2013-2019**

Volume 7

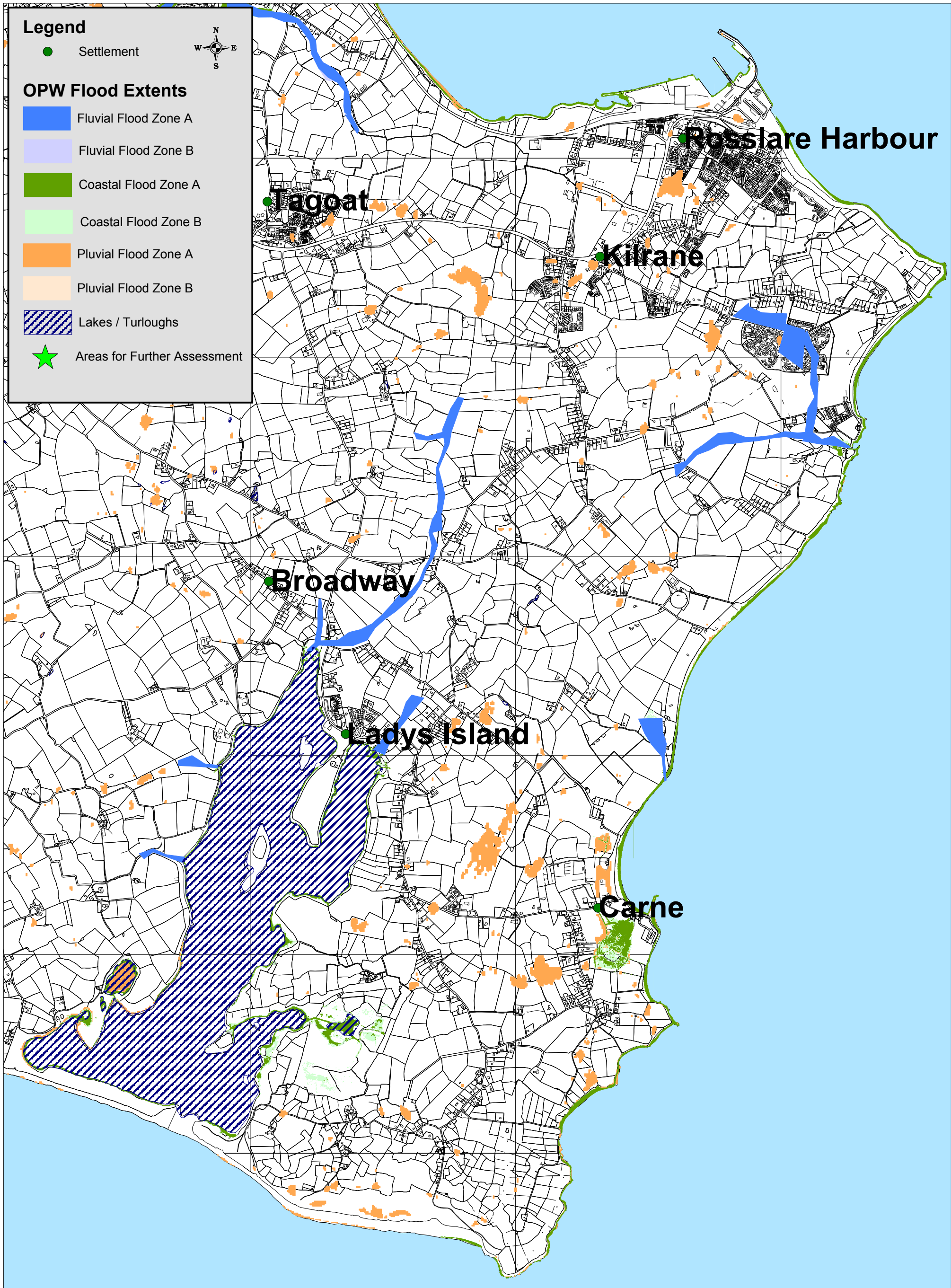
Strategic Flood Risk Assessment

Appendix B

OPW Flood Extent Maps







**Draft Wexford County Development Plan 2013 - 2019  
Strategic Flood Risk Assessment**

© Ordnance Survey Ireland. All rights reserved. 2010/34/CCMA/WexfordCountyCouncil

**OPW Flood Extents**

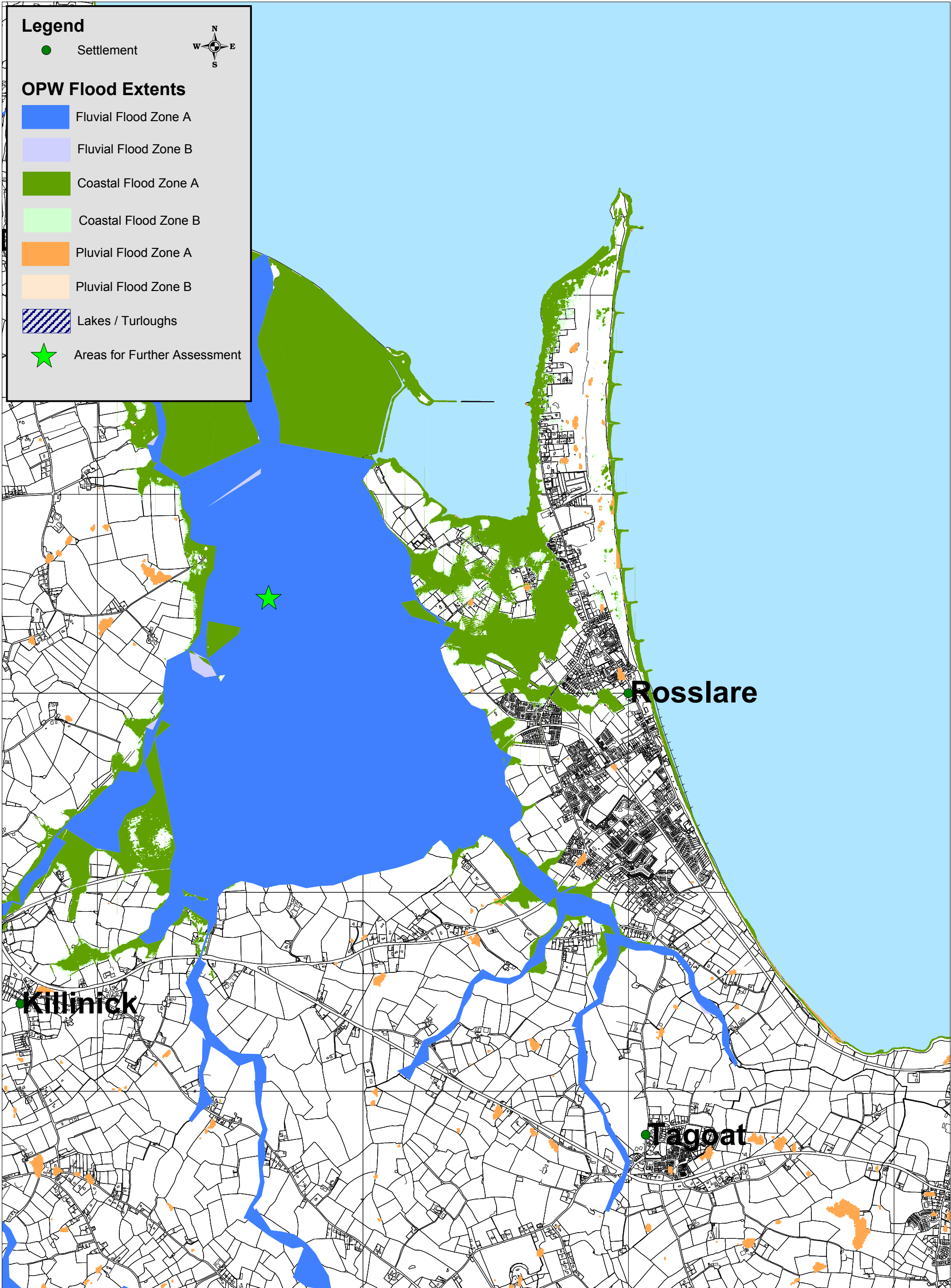
Drawn by: NK

Checked by: PD

Date: 21.05.2012

Map No: 1





**Draft Wexford County Development Plan 2013 - 2019  
Strategic Flood Risk Assessment**

© Ordnance Survey Ireland. All rights reserved. 2010/34/CCMA/WexfordCountyCouncil

**OPW Flood Extents**

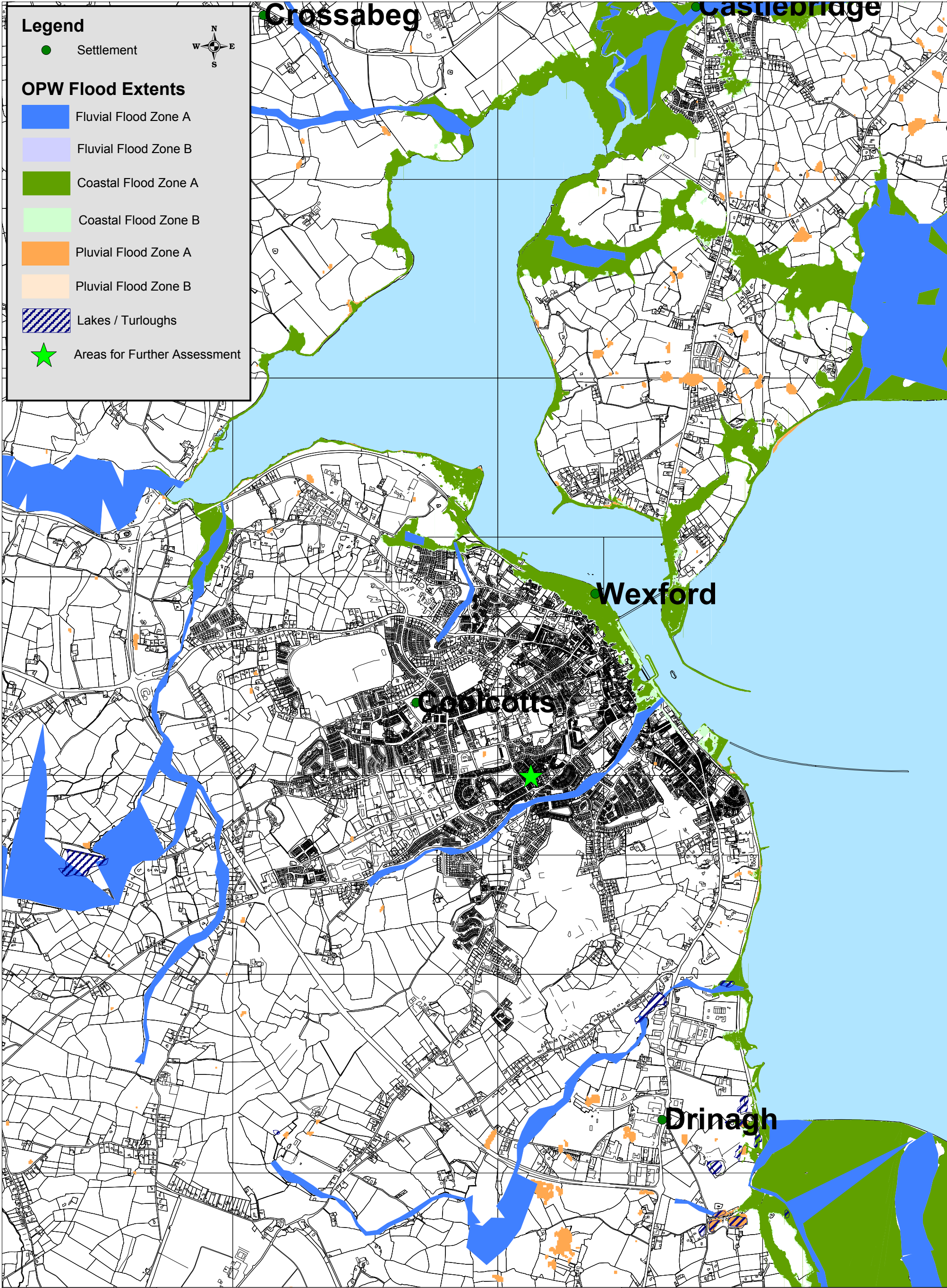
Drawn by: NK

Checked by: PD

Date: 21.05.2012

Map No: 2





**Draft Wexford County Development Plan 2013 - 2019  
Strategic Flood Risk Assessment**

© Ordnance Survey Ireland. All rights reserved. 2010/34/CCMA/WexfordCountyCouncil

**OPW Flood Extents**

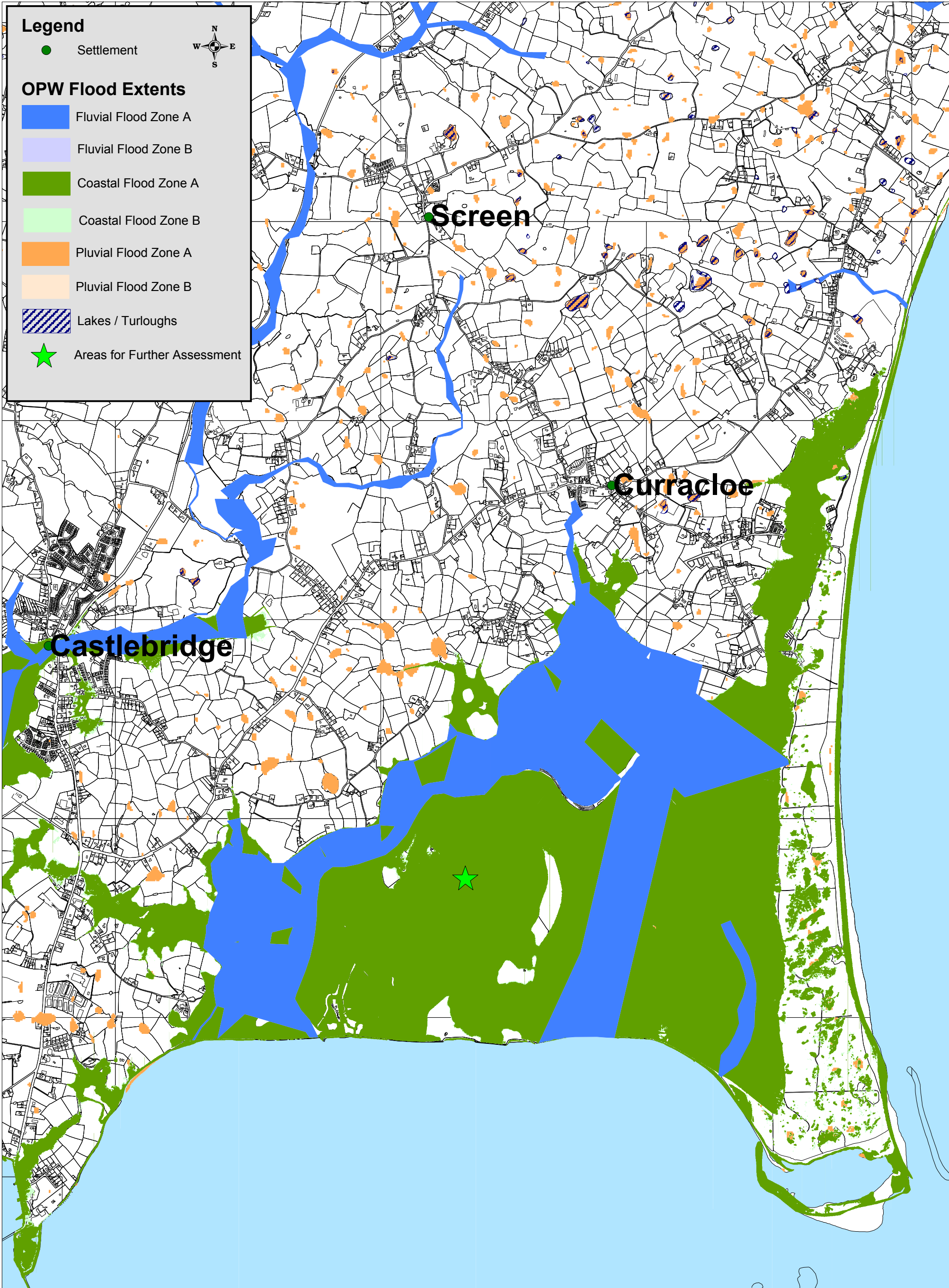
Drawn by: NK

Checked by: PD

Date: 21.05.2012

Map No: 3





**Draft Wexford County Development Plan 2013 - 2019  
Strategic Flood Risk Assessment**

© Ordnance Survey Ireland. All rights reserved. 2010/34/CCMA/WexfordCountyCouncil

**OPW Flood Extents**

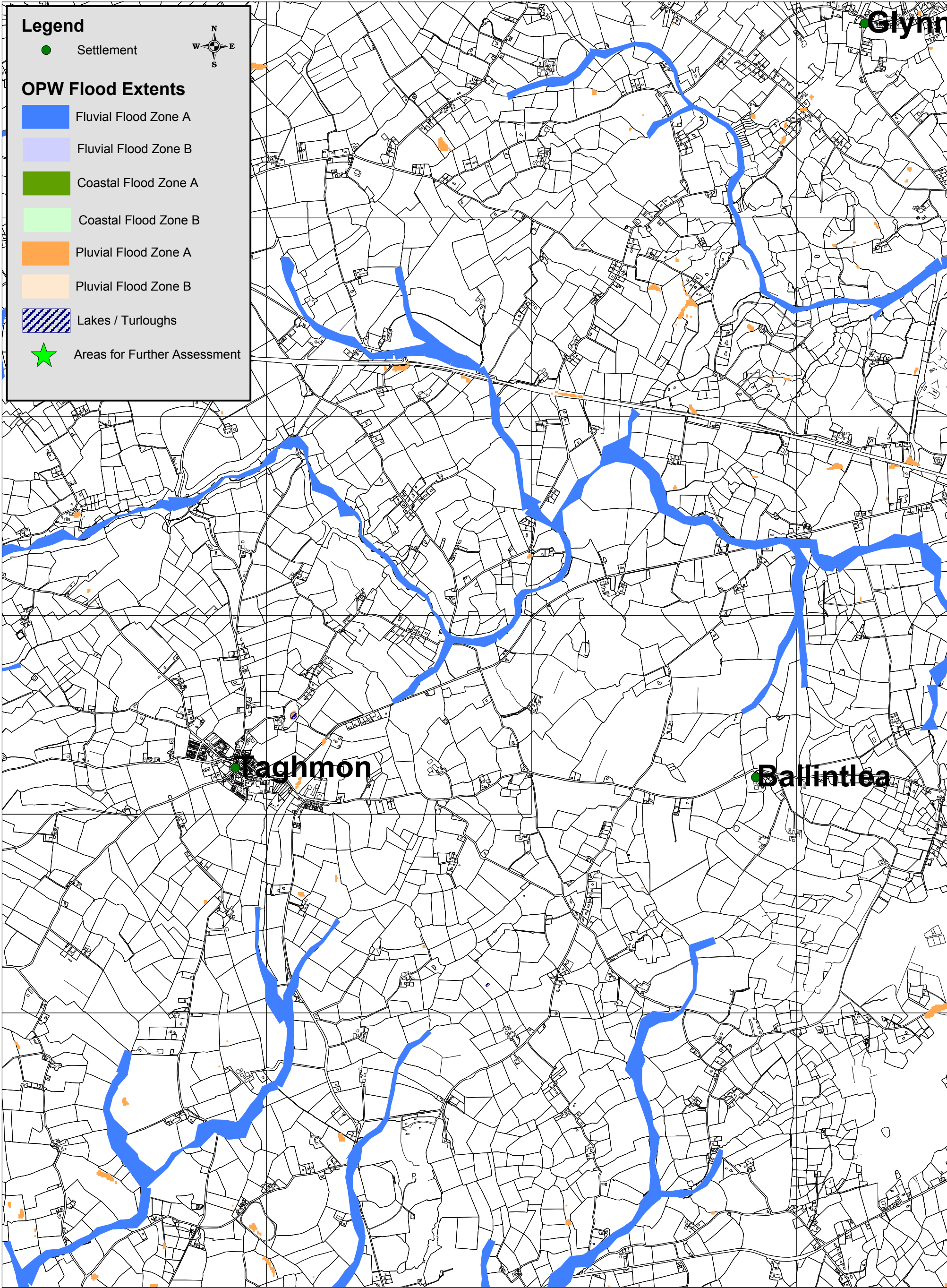
Drawn by: NK

Checked by: PD

Date: 21.05.2012

Map No: 4





**Draft Wexford County Development Plan 2013 - 2019  
Strategic Flood Risk Assessment**

© Ordnance Survey Ireland. All rights reserved. 2010/34/CCMA/WexfordCountyCouncil

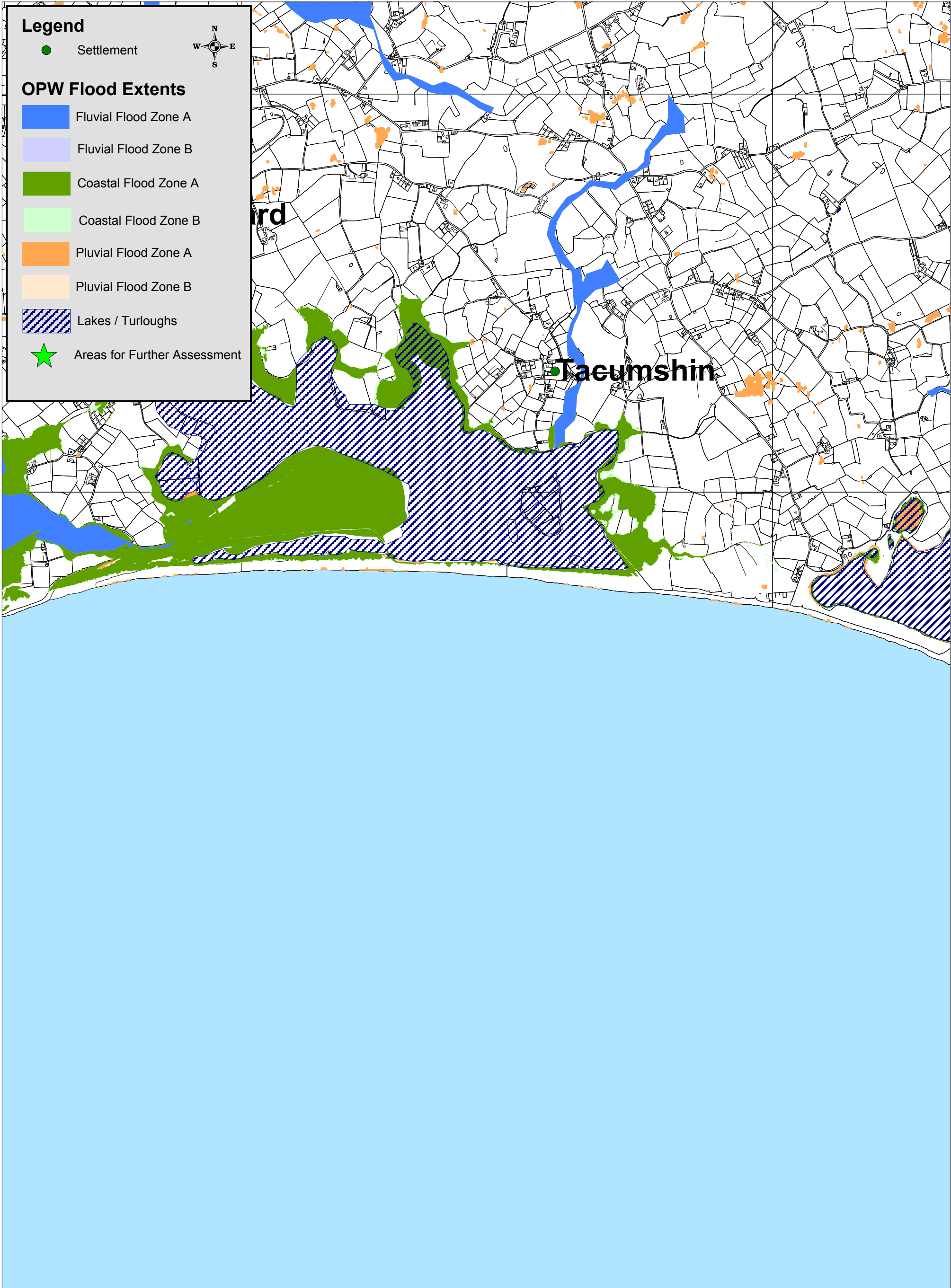
**OPW Flood Extents**

Drawn by: NK

Checked by: PD

Date: 21.05.2012

Map No: 5



**Draft Wexford County Development Plan 2013 - 2019  
Strategic Flood Risk Assessment**

© Ordnance Survey Ireland. All rights reserved. 2010/34/CCMA/WexfordCountyCouncil

**OPW Flood Extents**

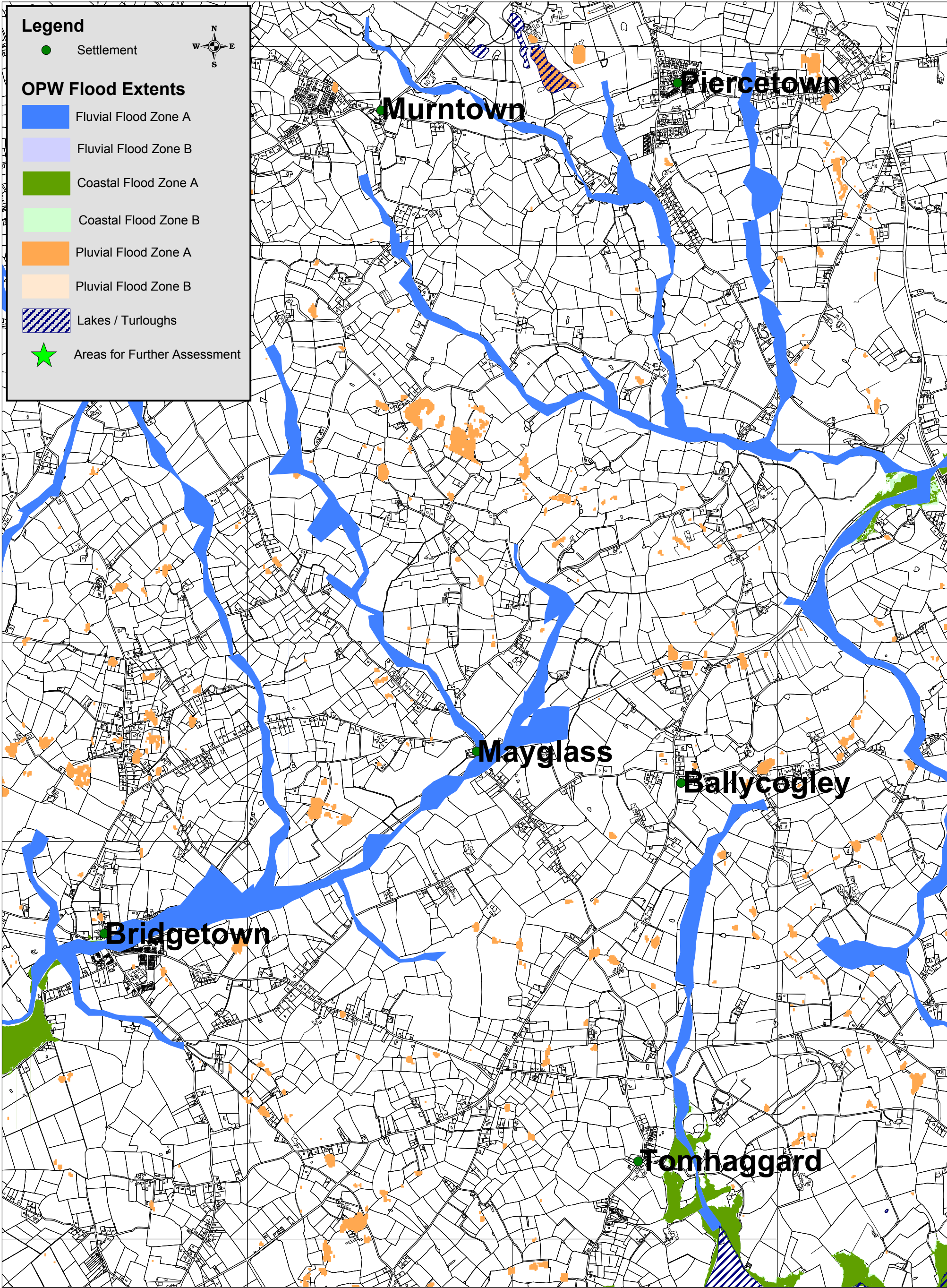
Drawn by: NK

Checked by: PD

Date: 21.05.2012

Map No: 6





**Draft Wexford County Development Plan 2013 - 2019  
Strategic Flood Risk Assessment**

© Ordnance Survey Ireland. All rights reserved. 2010/34/CCMA/WexfordCountyCouncil

**OPW Flood Extents**

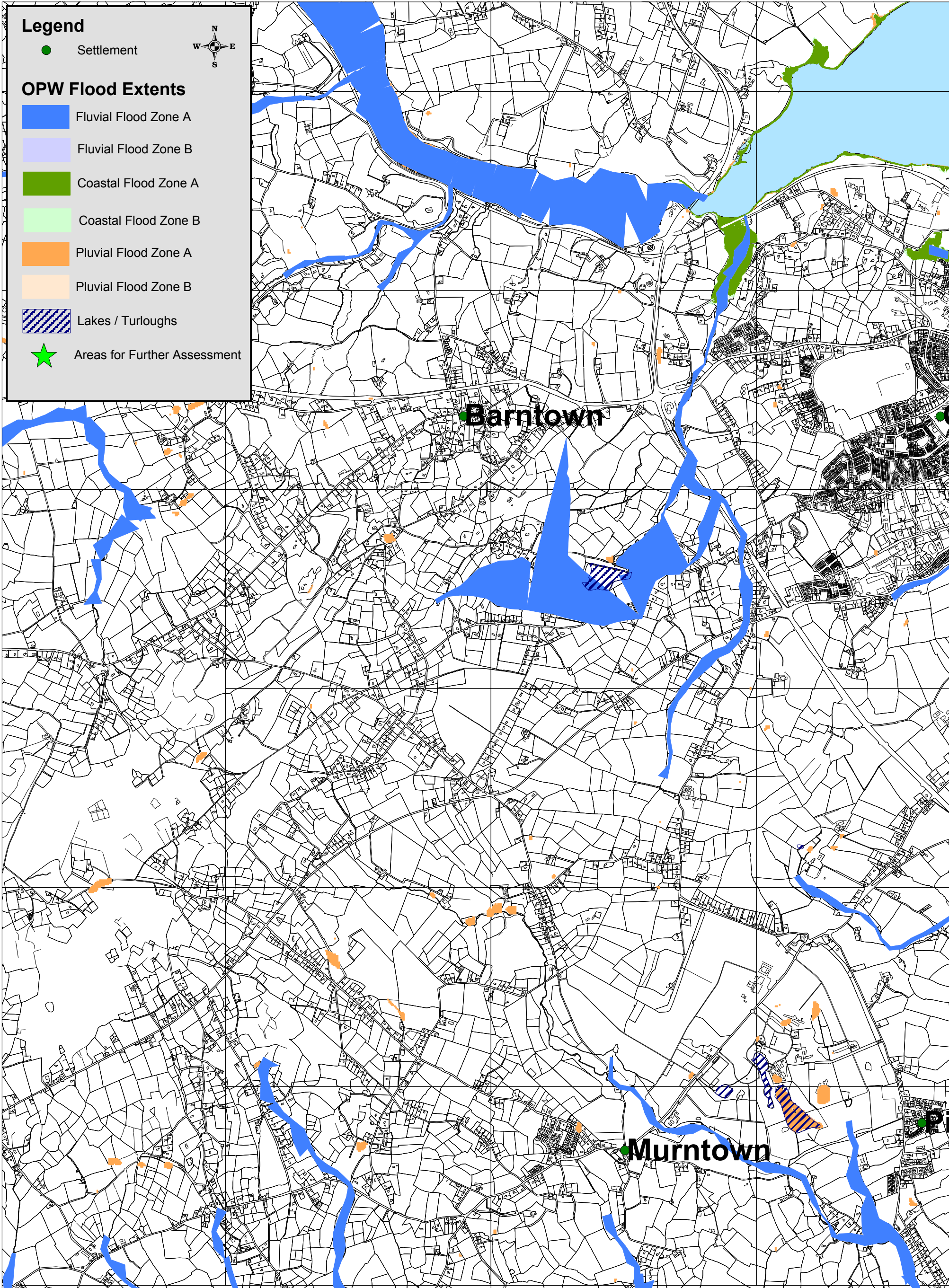
Drawn by: NK

Checked by: PD

Date: 21.05.2012

Map No: 7





**Draft Wexford County Development Plan 2013 - 2019  
Strategic Flood Risk Assessment**

© Ordnance Survey Ireland. All rights reserved. 2010/34/CCMA/WexfordCountyCouncil

**OPW Flood Extents**

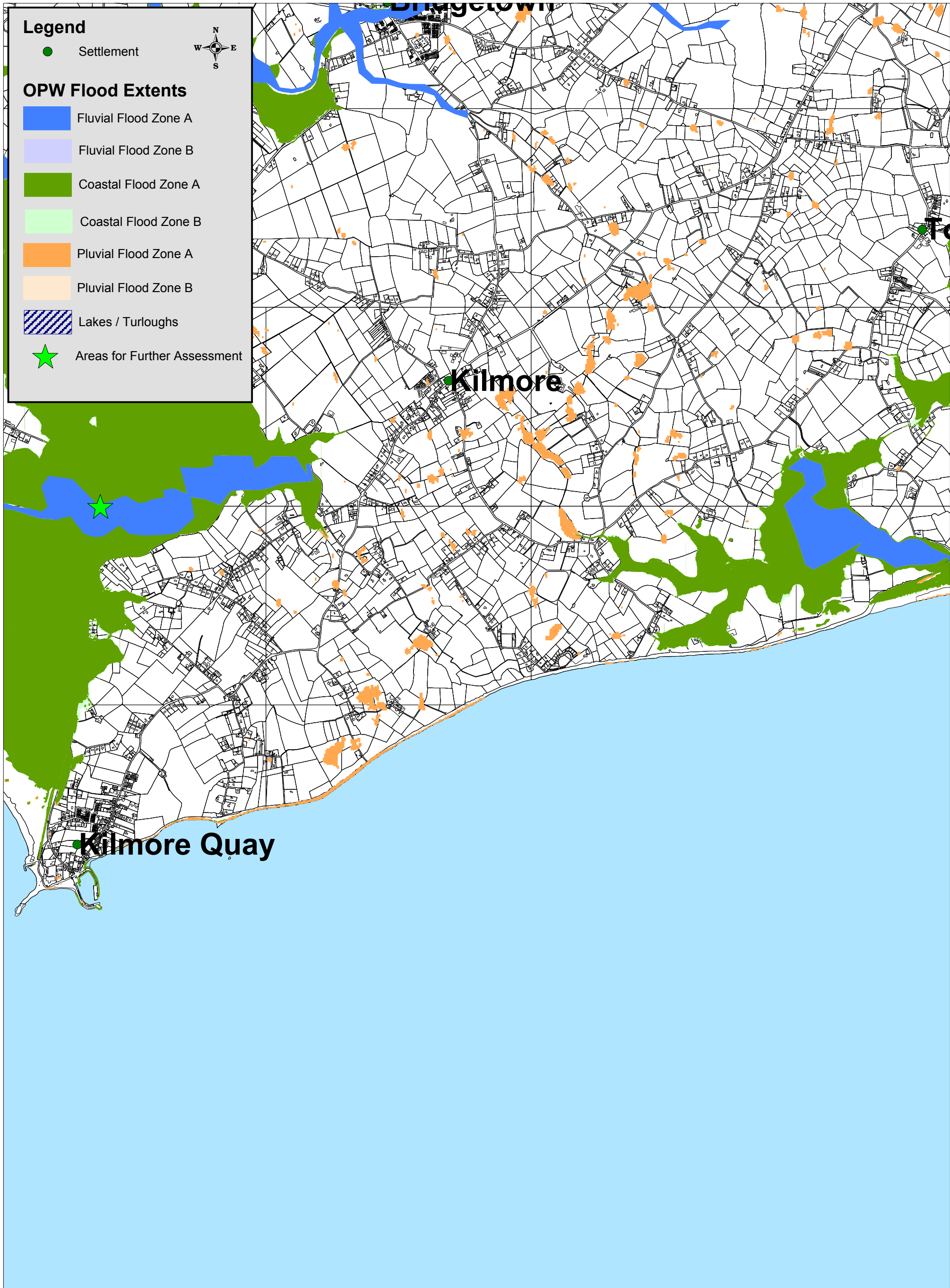
Drawn by: NK

Checked by: PD

Date: 21.05.2012

Map No: 8





**Draft Wexford County Development Plan 2013 - 2019  
Strategic Flood Risk Assessment**

© Ordnance Survey Ireland. All rights reserved. 2010/34/CCMA/WexfordCountyCouncil

**OPW Flood Extents**

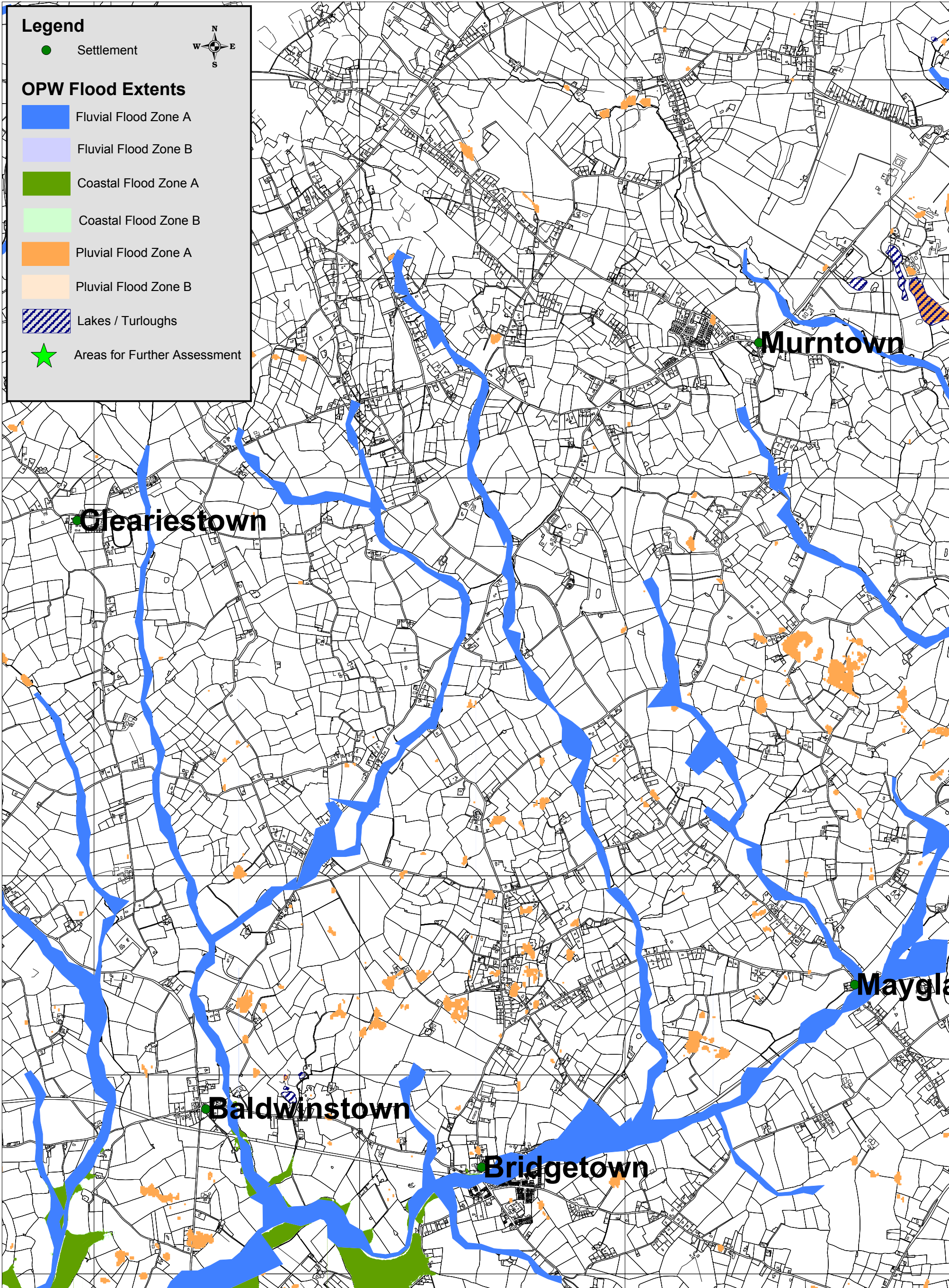
Drawn by: NK

Checked by: PD

Date: 21.05.2012

Map No: 9





**Draft Wexford County Development Plan 2013 - 2019  
Strategic Flood Risk Assessment**

© Ordnance Survey Ireland. All rights reserved. 2010/34/CCMA/WexfordCountyCouncil

**OPW Flood Extents**

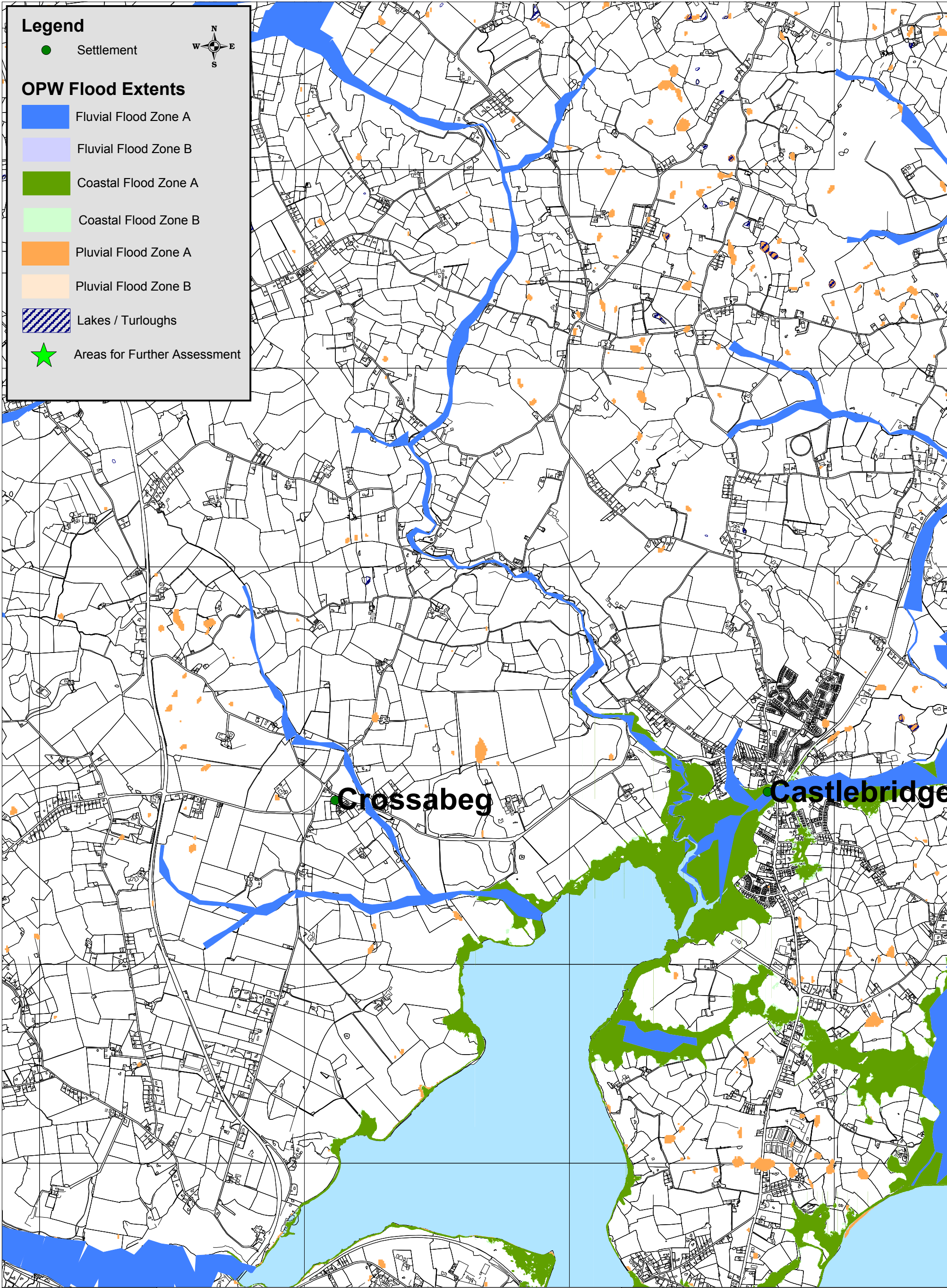
Drawn by: NK

Checked by: PD

Date: 21.05.2012

Map No: 10





**Draft Wexford County Development Plan 2013 - 2019  
Strategic Flood Risk Assessment**

© Ordnance Survey Ireland. All rights reserved. 2010/34/CCMA/WexfordCountyCouncil

**OPW Flood Extents**

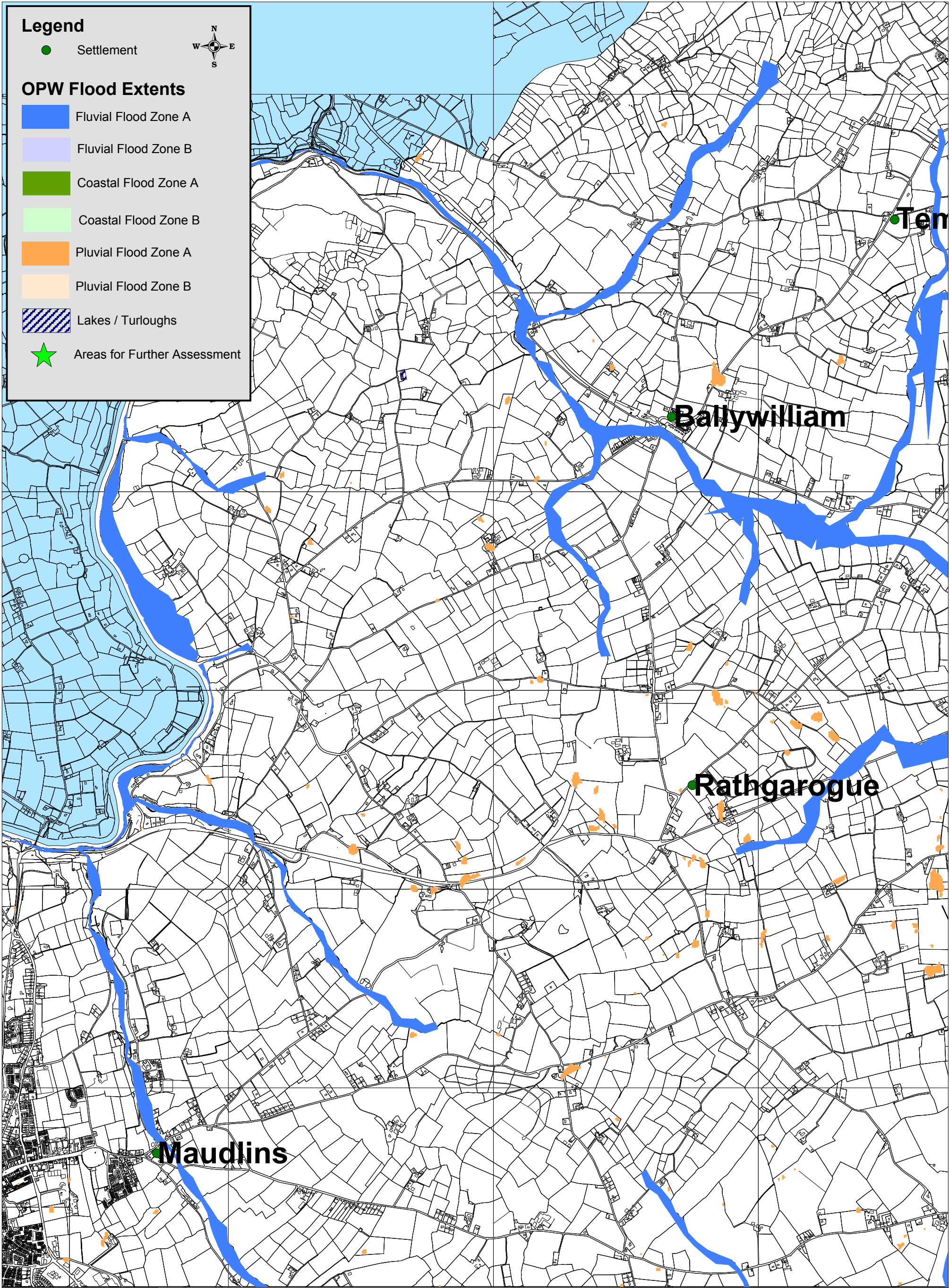
Drawn by: NK

Checked by: PD

Date: 21.05.2012

Map No: 11





**Draft Wexford County Development Plan 2013 - 2019  
Strategic Flood Risk Assessment**

© Ordnance Survey Ireland. All rights reserved. 2010/34/CCMA/WexfordCountyCouncil

**OPW Flood Extents**

Drawn by: NK

Checked by: PD

Date: 21.05.2012

Map No: 12



Legend

● Settlement



OPW Flood Extents

Fluvial Flood Zone A

Fluvial Flood Zone B

Coastal Flood Zone A

Coastal Flood Zone B

Pluvial Flood Zone A

Pluvial Flood Zone B

Lakes / Turloughs

★ Areas for Further Assessment



Draft Wexford County Development Plan 2013 - 2019  
Strategic Flood Risk Assessment

© Ordnance Survey Ireland. All rights reserved. 2010/34/CCMA/WexfordCountyCouncil

OPW Flood Extents

Drawn by: NK

Checked by: PD

Date: 21.05.2012

Map No: 13



**Draft Wexford County Development Plan 2013 - 2019  
Strategic Flood Risk Assessment**

© Ordnance Survey Ireland. All rights reserved. 2010/34/CCMA/WexfordCountyCouncil

**OPW Flood Extents**

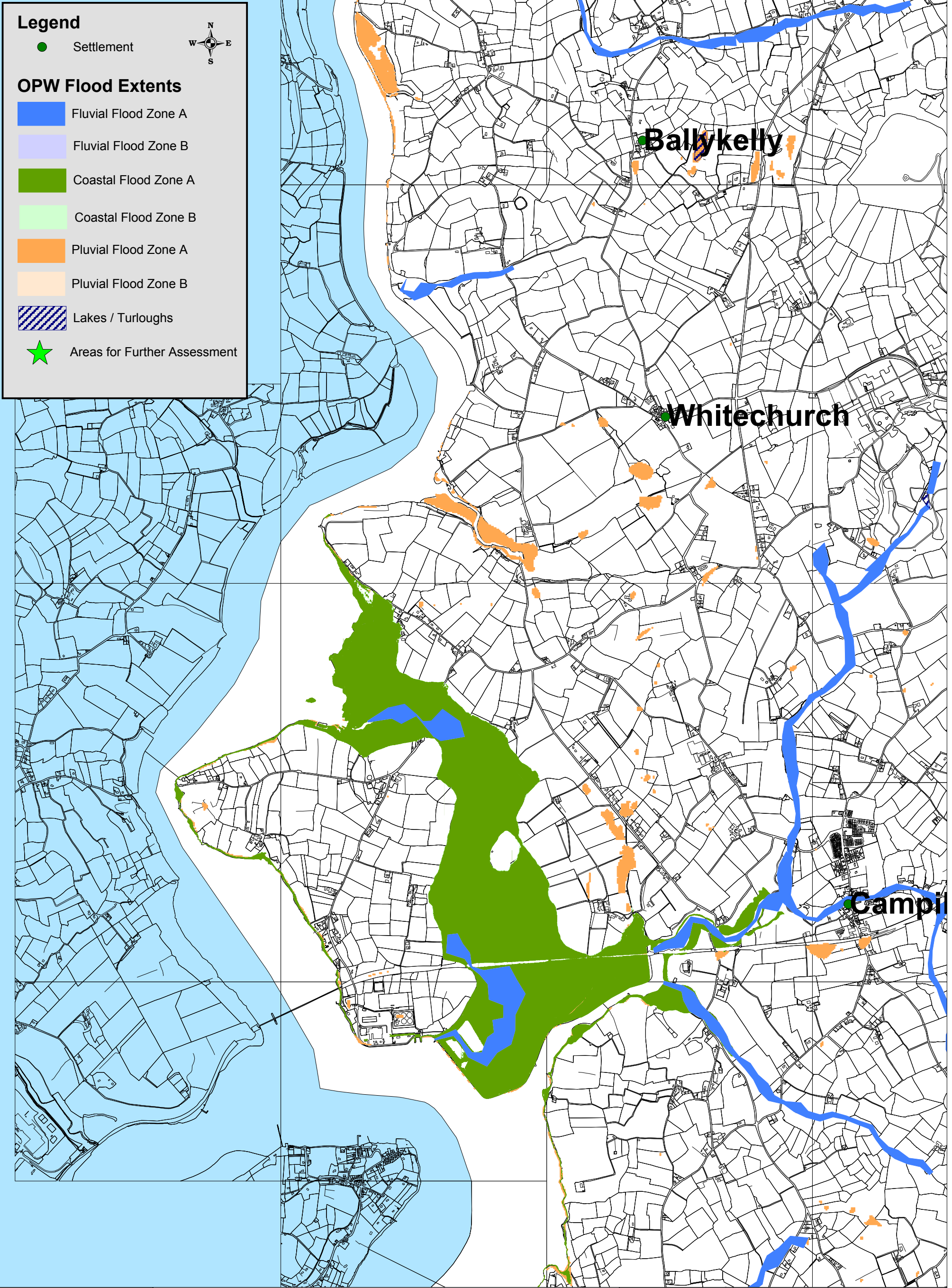
Drawn by: NK

Checked by: PD

Date: 21.05.2012

Map No: 14





**Draft Wexford County Development Plan 2013 - 2019  
Strategic Flood Risk Assessment**

© Ordnance Survey Ireland. All rights reserved. 2010/34/CCMA/WexfordCountyCouncil

**OPW Flood Extents**

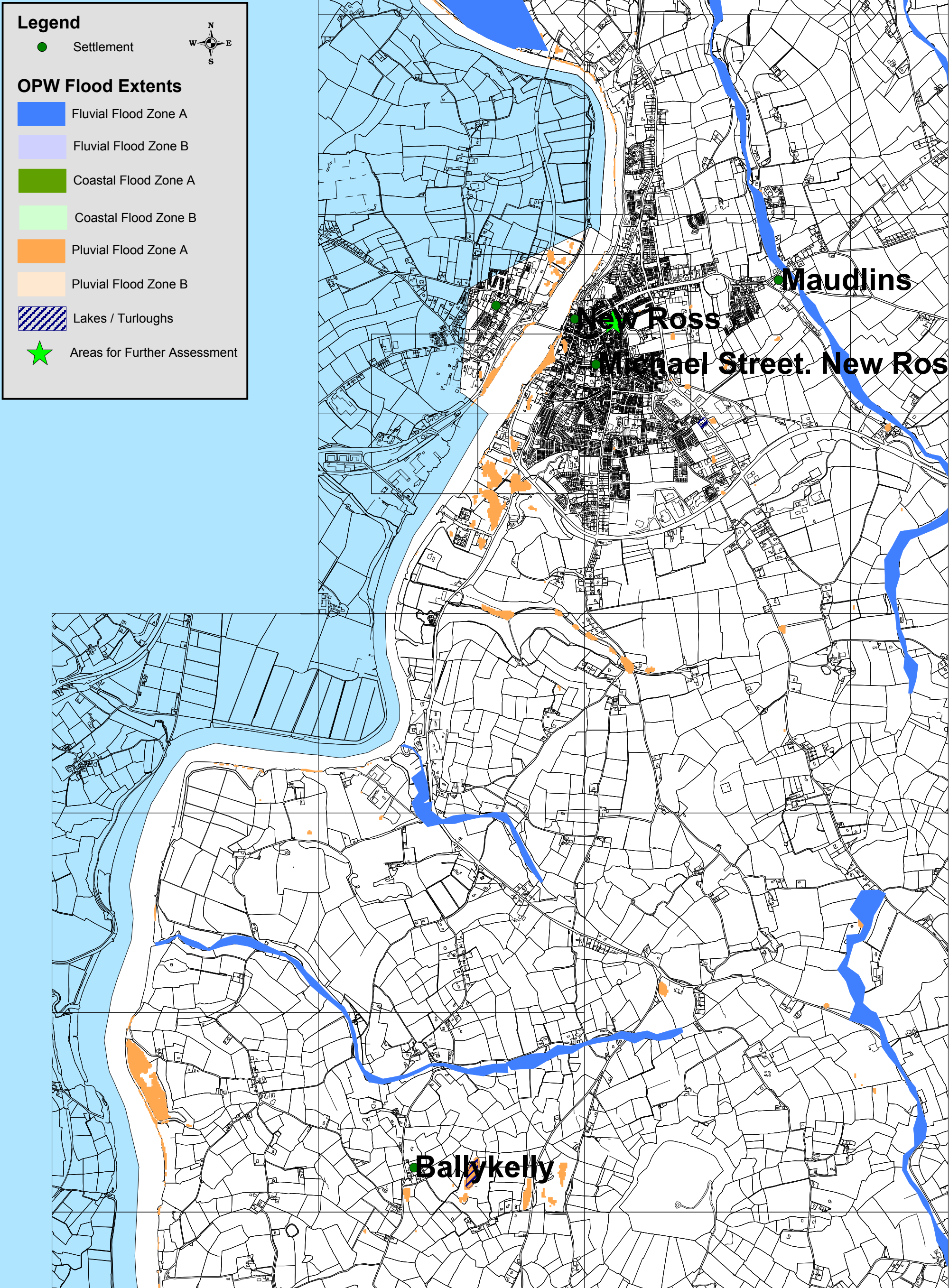
Drawn by: NK

Checked by: PD

Date: 21.05.2012

Map No: 15





**Draft Wexford County Development Plan 2013 - 2019  
Strategic Flood Risk Assessment**

© Ordnance Survey Ireland. All rights reserved. 2010/34/CCMA/WexfordCountyCouncil

**OPW Flood Extents**

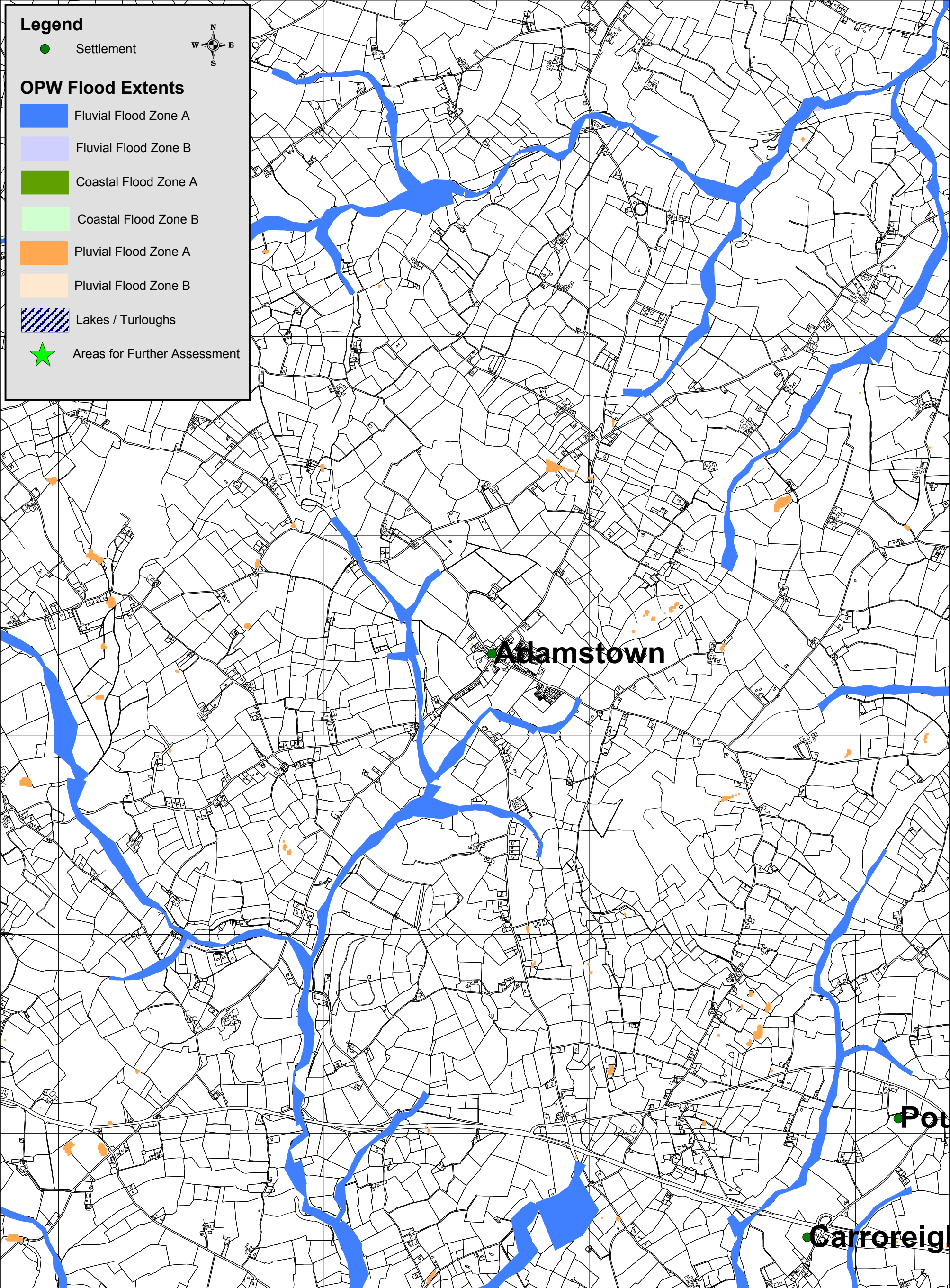
Drawn by: NK

Checked by: PD

Date: 21.05.2012

Map No: 16





**Draft Wexford County Development Plan 2013 - 2019  
Strategic Flood Risk Assessment**

© Ordnance Survey Ireland. All rights reserved. 2010/34/CCMA/WexfordCountyCouncil

**OPW Flood Extents**

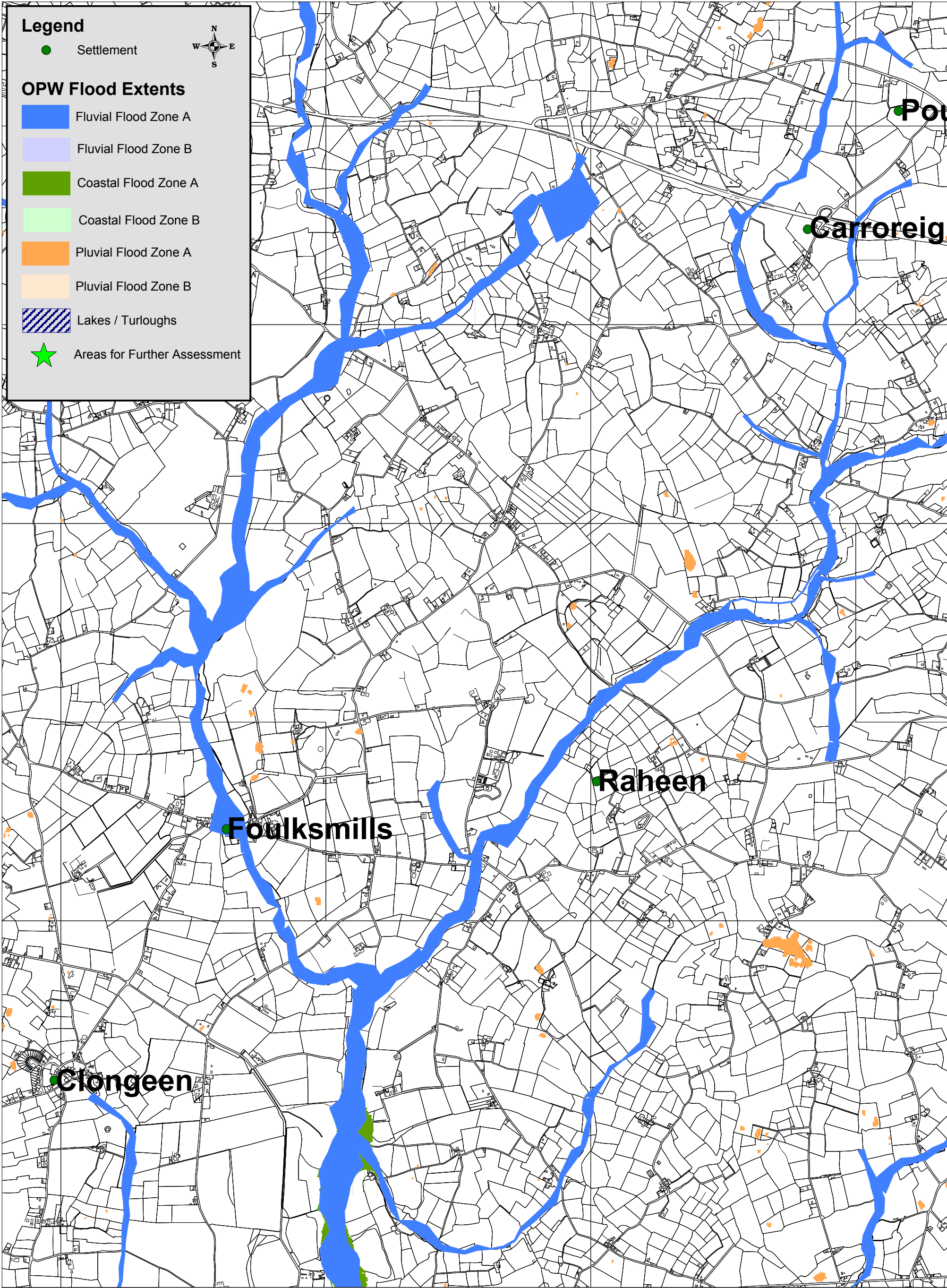
Drawn by: NK

Checked by: PD

Date: 21.05.2012

Map No: 17





**Draft Wexford County Development Plan 2013 - 2019  
Strategic Flood Risk Assessment**

© Ordnance Survey Ireland. All rights reserved. 2010/34/CCMA/WexfordCountyCouncil

**OPW Flood Extents**

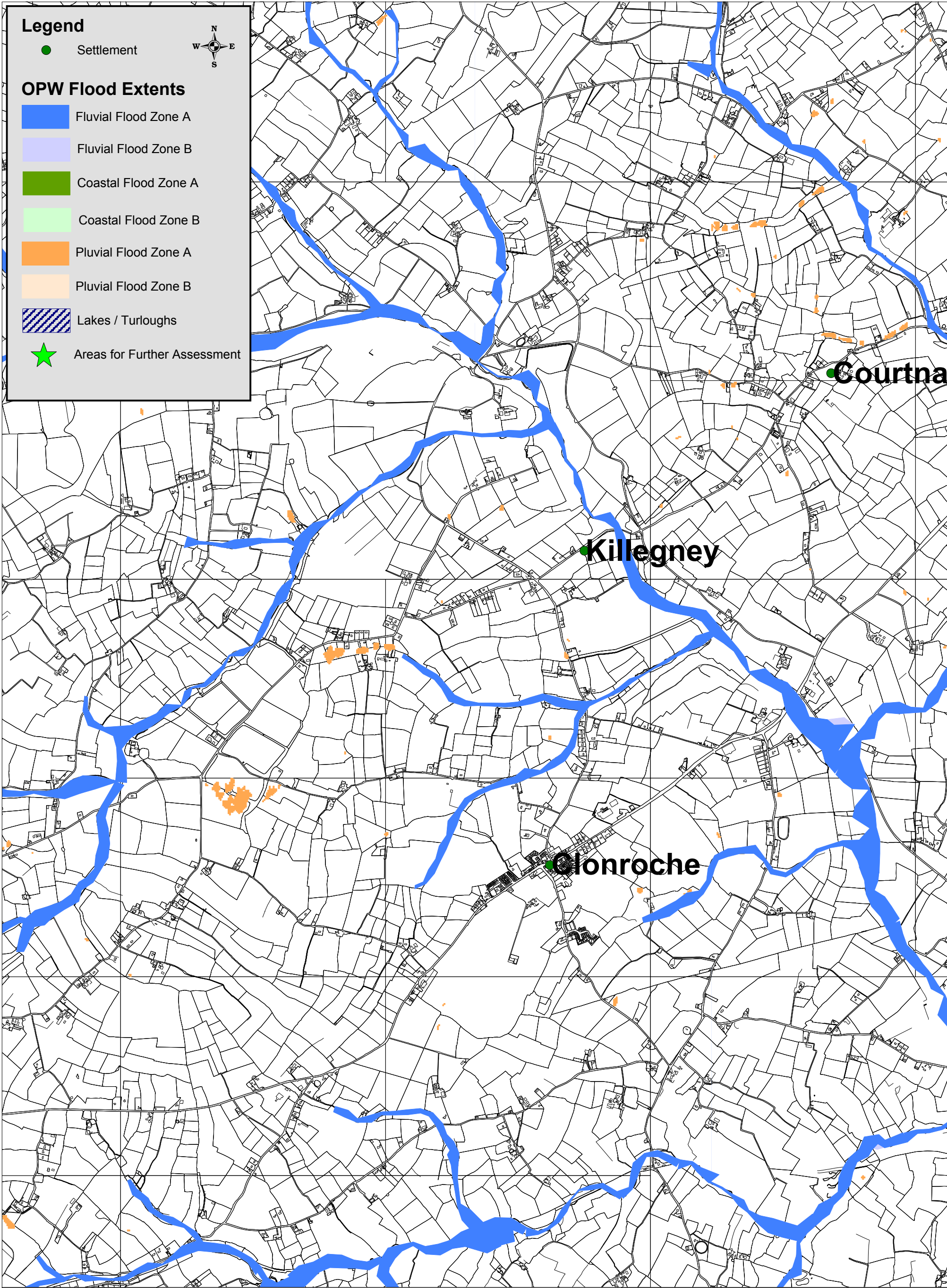
Drawn by: NK

Checked by: PD

Date: 21.05.2012

Map No: 18





**Draft Wexford County Development Plan 2013 - 2019  
Strategic Flood Risk Assessment**

© Ordnance Survey Ireland. All rights reserved. 2010/34/CCMA/WexfordCountyCouncil

**OPW Flood Extents**

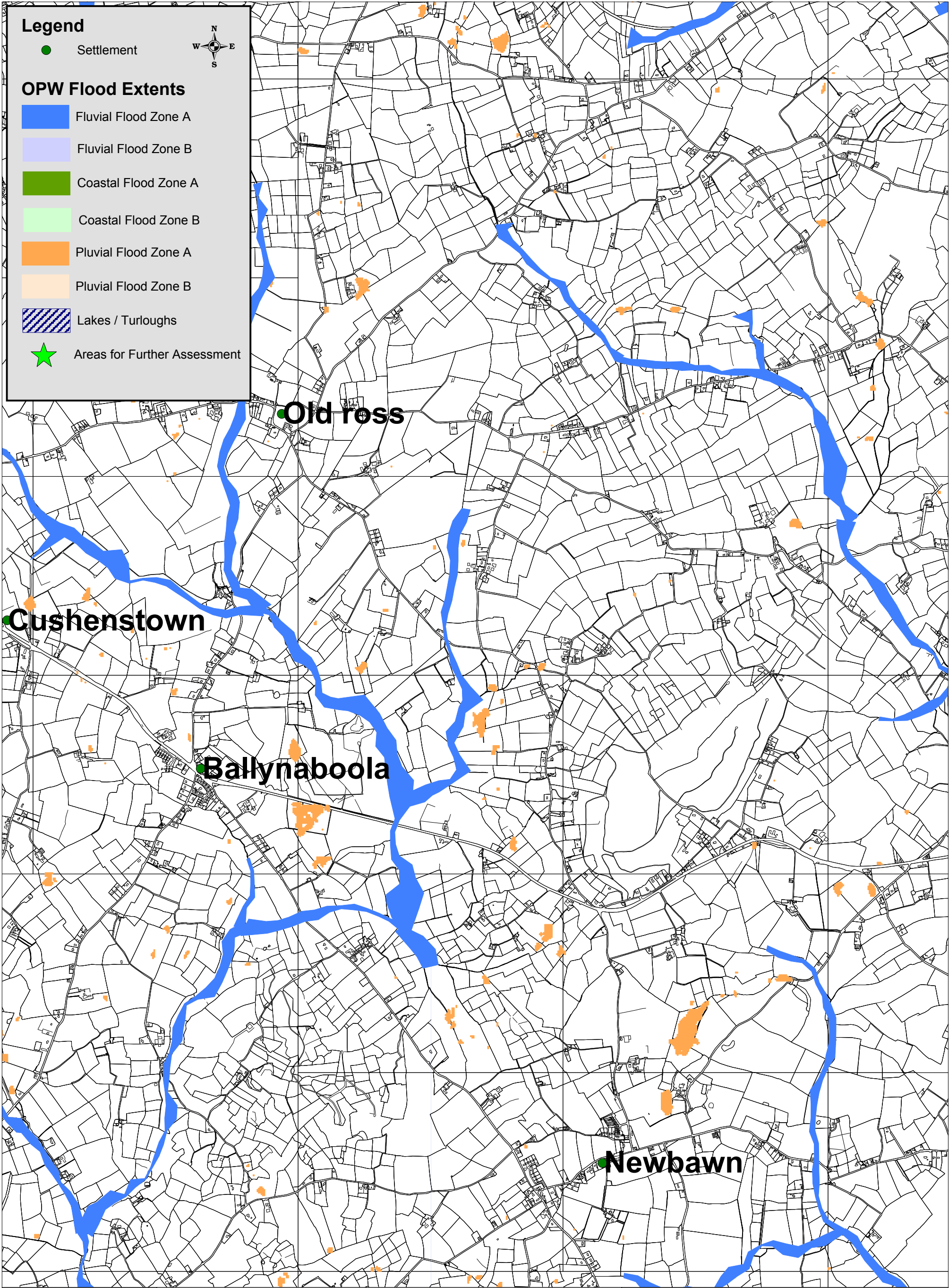
Drawn by: NK

Checked by: PD

Date: 21.05.2012

Map No: 19





**Draft Wexford County Development Plan 2013 - 2019  
Strategic Flood Risk Assessment**

© Ordnance Survey Ireland. All rights reserved. 2010/34/CCMA/WexfordCountyCouncil

**OPW Flood Extents**

Drawn by: NK

Checked by: PD

Date: 21.05.2012

Map No: 20





**Draft Wexford County Development Plan 2013 - 2019  
Strategic Flood Risk Assessment**

© Ordnance Survey Ireland. All rights reserved. 2010/34/CCMA/WexfordCountyCouncil

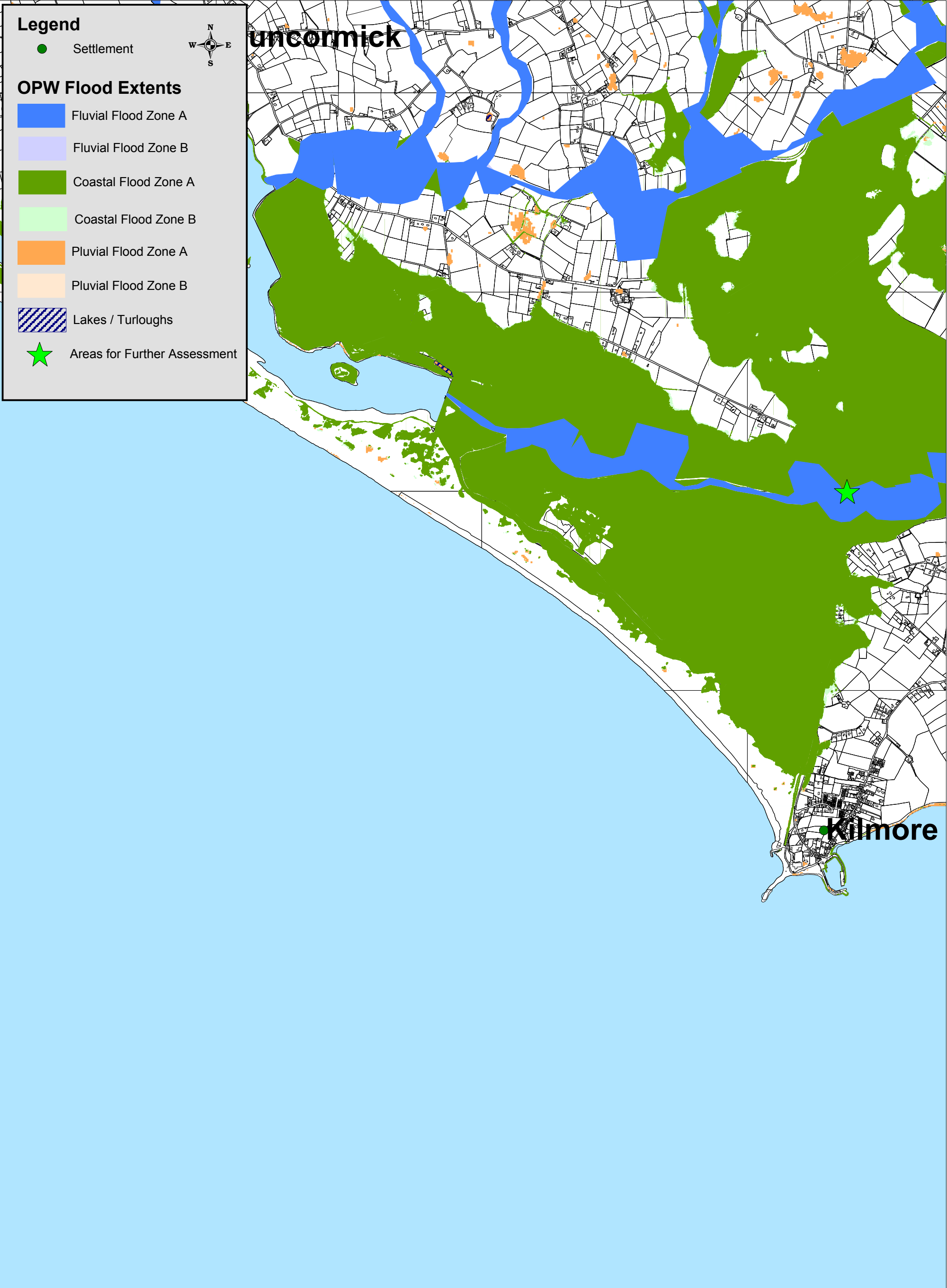
**OPW Flood Extents**

Drawn by: NK

Checked by: PD

Date: 21.05.2012

Map No: 21



**Draft Wexford County Development Plan 2013 - 2019  
Strategic Flood Risk Assessment**

© Ordnance Survey Ireland. All rights reserved. 2010/34/CCMA/WexfordCountyCouncil

**OPW Flood Extents**

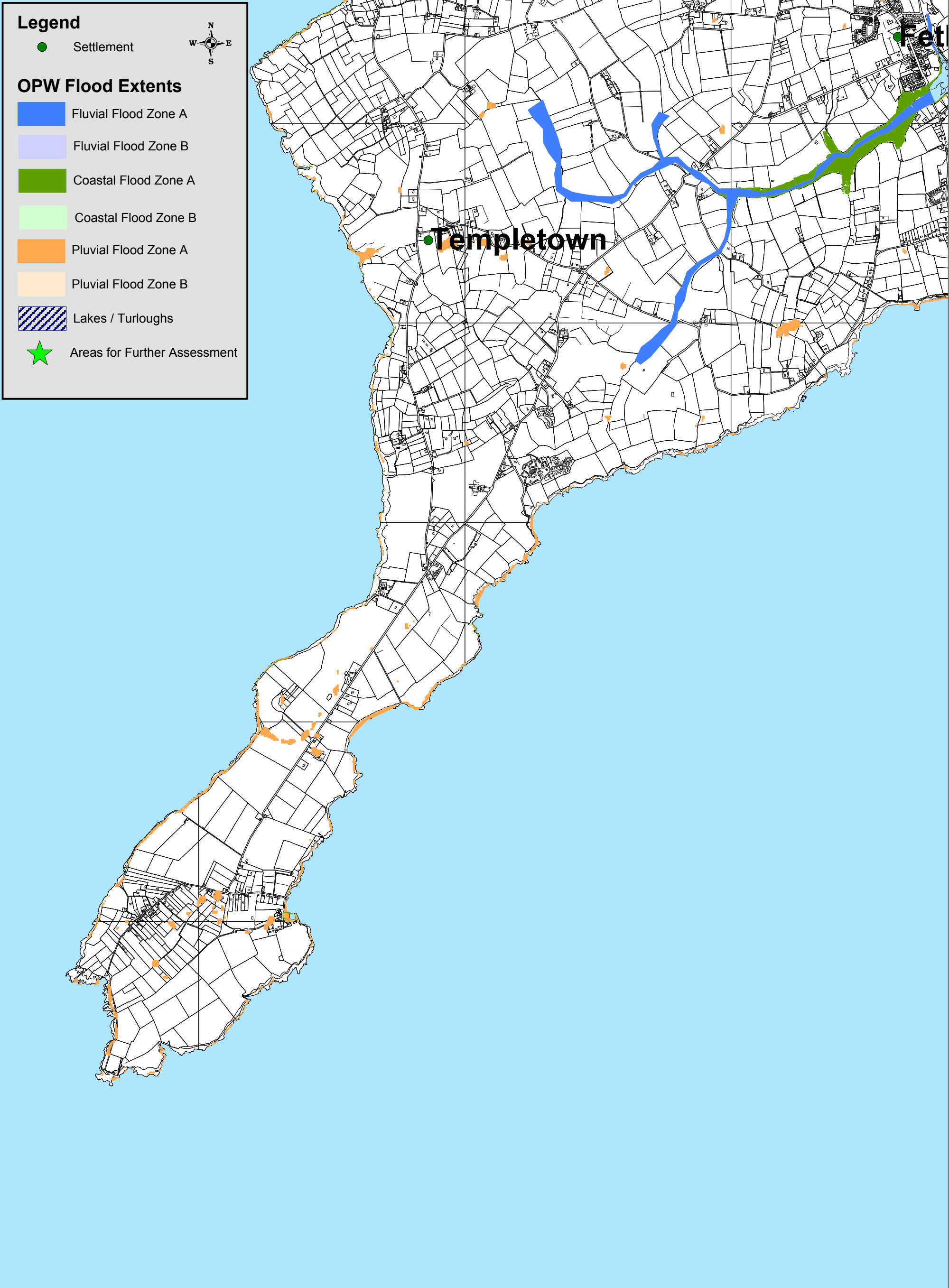
Drawn by: NK

Checked by: PD

Date: 21.05.2012

Map No: 22





**Draft Wexford County Development Plan 2013 - 2019  
Strategic Flood Risk Assessment**

© Ordnance Survey Ireland. All rights reserved. 2010/34/CCMA/WexfordCountyCouncil

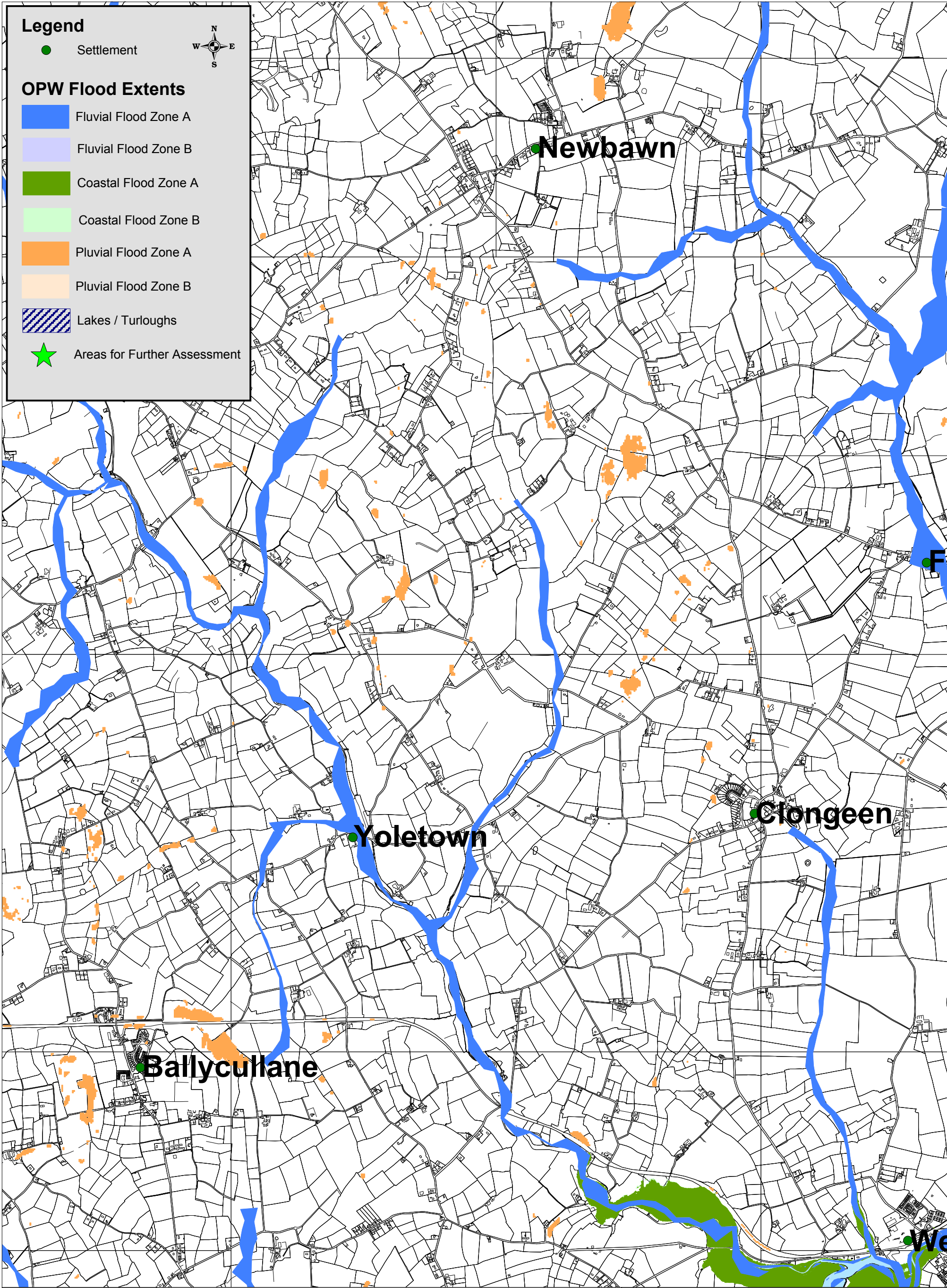
**OPW Flood Extents**

Drawn by: NK

Checked by: PD

Date: 21.05.2012

Map No: 23



**Draft Wexford County Development Plan 2013 - 2019  
Strategic Flood Risk Assessment**

© Ordnance Survey Ireland. All rights reserved. 2010/34/CCMA/WexfordCountyCouncil

**OPW Flood Extents**

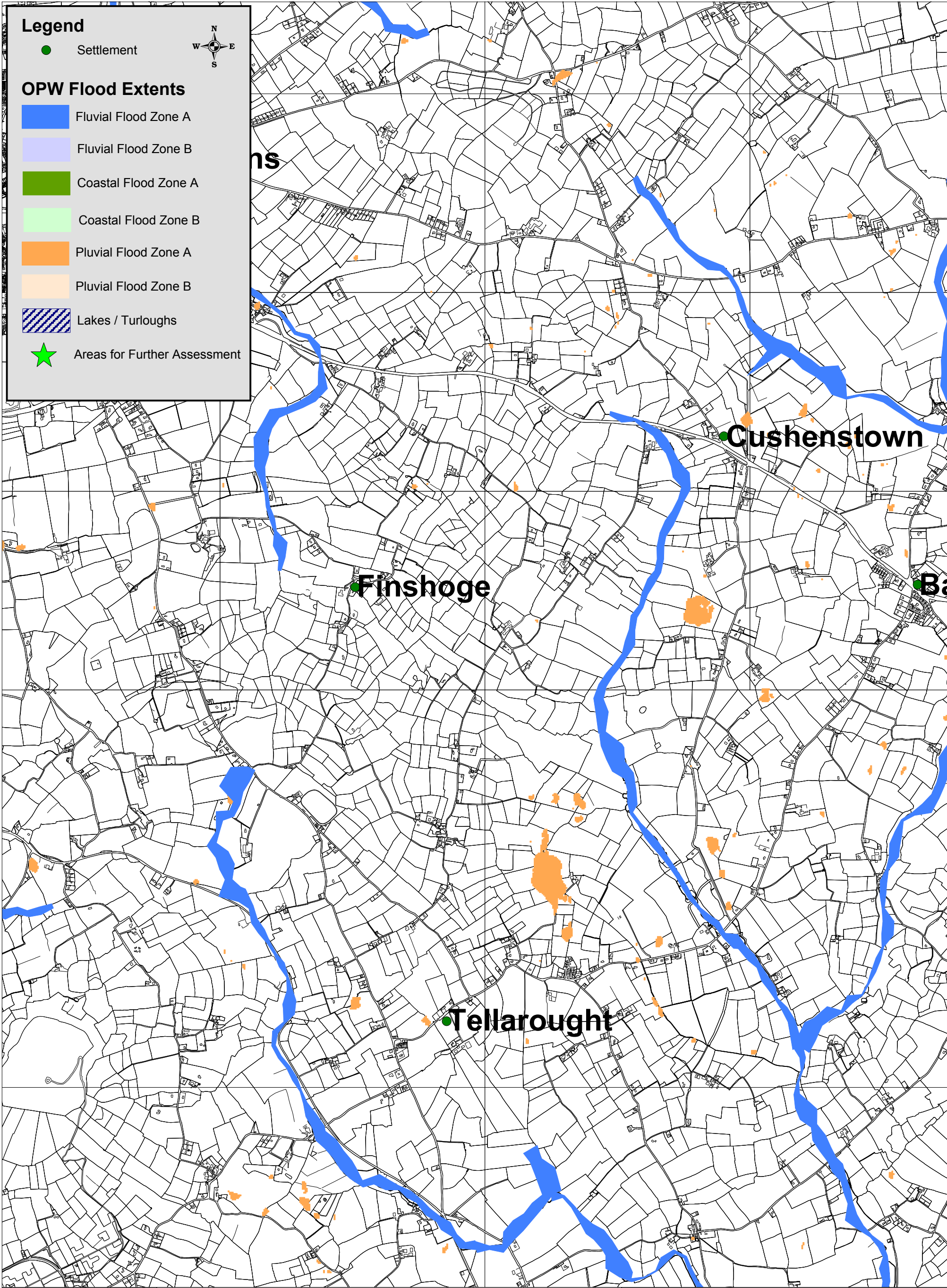
Drawn by: NK

Checked by: PD

Date: 21.05.2012

Map No: 24





**Draft Wexford County Development Plan 2013 - 2019  
Strategic Flood Risk Assessment**

© Ordnance Survey Ireland. All rights reserved. 2010/34/CCMA/WexfordCountyCouncil

**OPW Flood Extents**

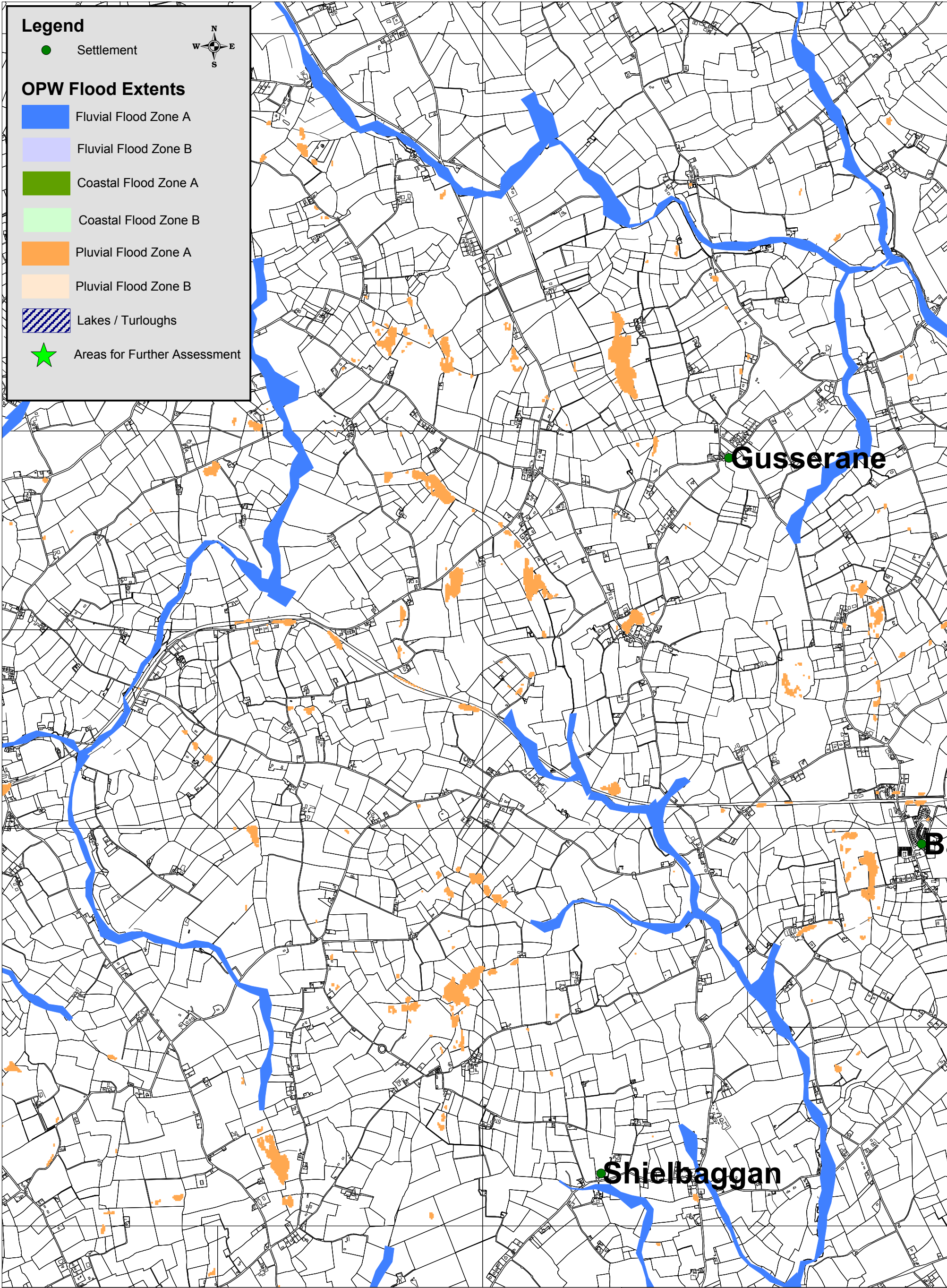
Drawn by: NK

Checked by: PD

Date: 21.05.2012

Map No: 25





**Draft Wexford County Development Plan 2013 - 2019  
Strategic Flood Risk Assessment**

© Ordnance Survey Ireland. All rights reserved. 2010/34/CCMA/WexfordCountyCouncil

**OPW Flood Extents**

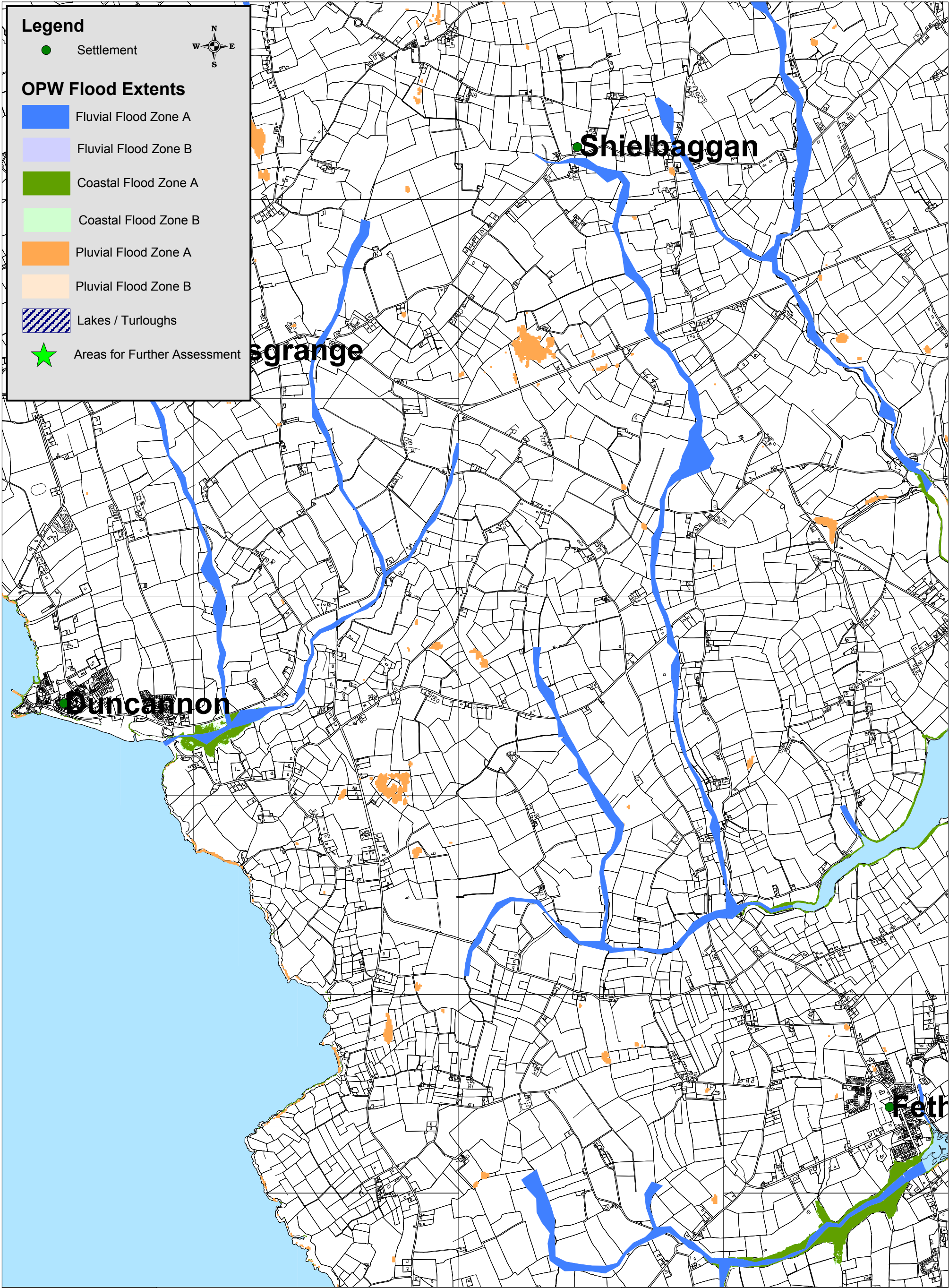
Drawn by: NK

Checked by: PD

Date: 21.05.2012

Map No: 26





**Draft Wexford County Development Plan 2013 - 2019  
Strategic Flood Risk Assessment**

© Ordnance Survey Ireland. All rights reserved. 2010/34/CCMA/WexfordCountyCouncil

**OPW Flood Extents**

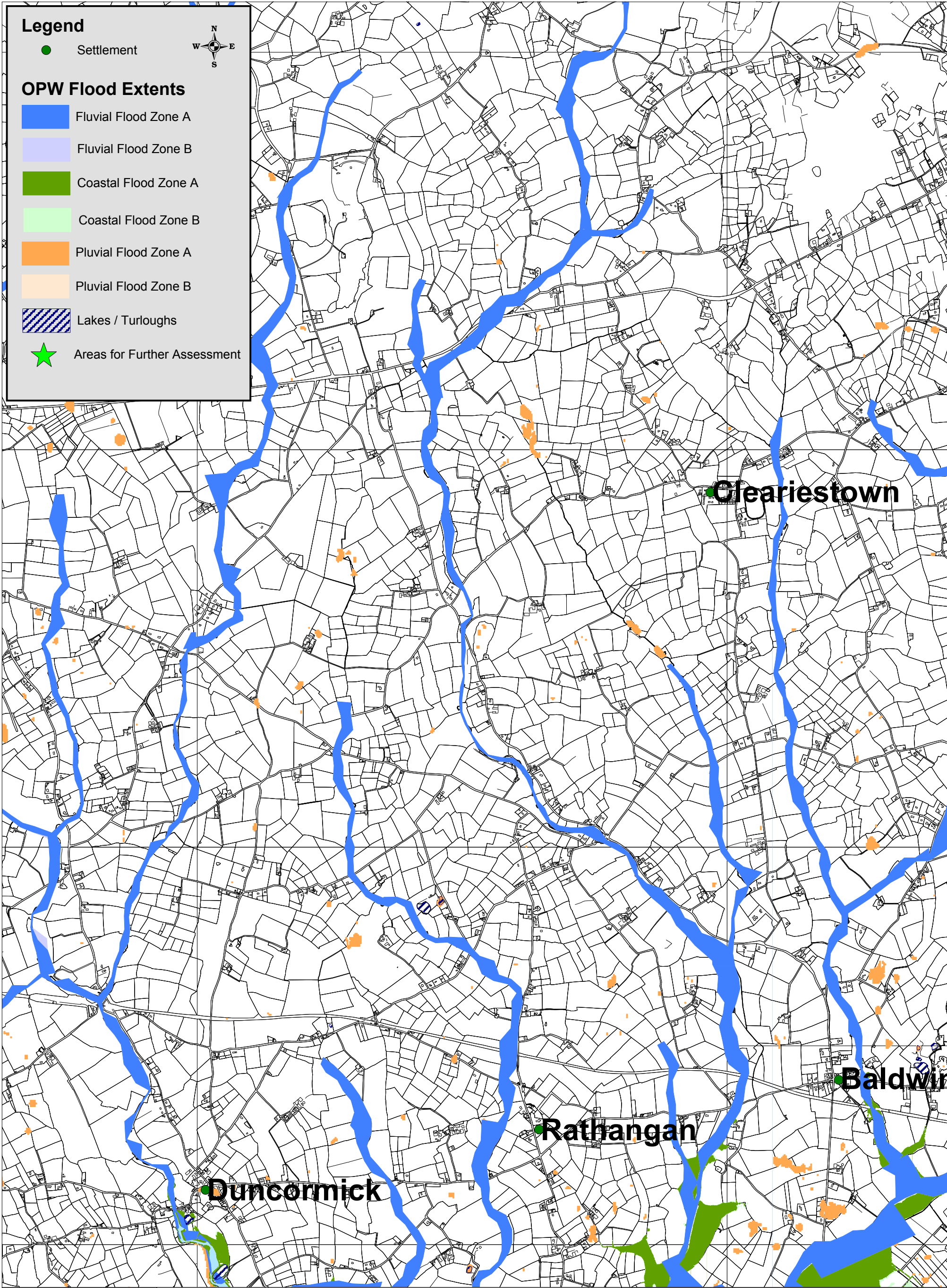
Drawn by: NK

Checked by: PD

Date: 21.05.2012

Map No: 27





**Draft Wexford County Development Plan 2013 - 2019  
Strategic Flood Risk Assessment**

© Ordnance Survey Ireland. All rights reserved. 2010/34/CCMA/WexfordCountyCouncil

**OPW Flood Extents**

Drawn by: NK

Checked by: PD

Date: 21.05.2012

Map No: 28





**Draft Wexford County Development Plan 2013 - 2019  
Strategic Flood Risk Assessment**

© Ordnance Survey Ireland. All rights reserved. 2010/34/CCMA/WexfordCountyCouncil

**OPW Flood Extents**

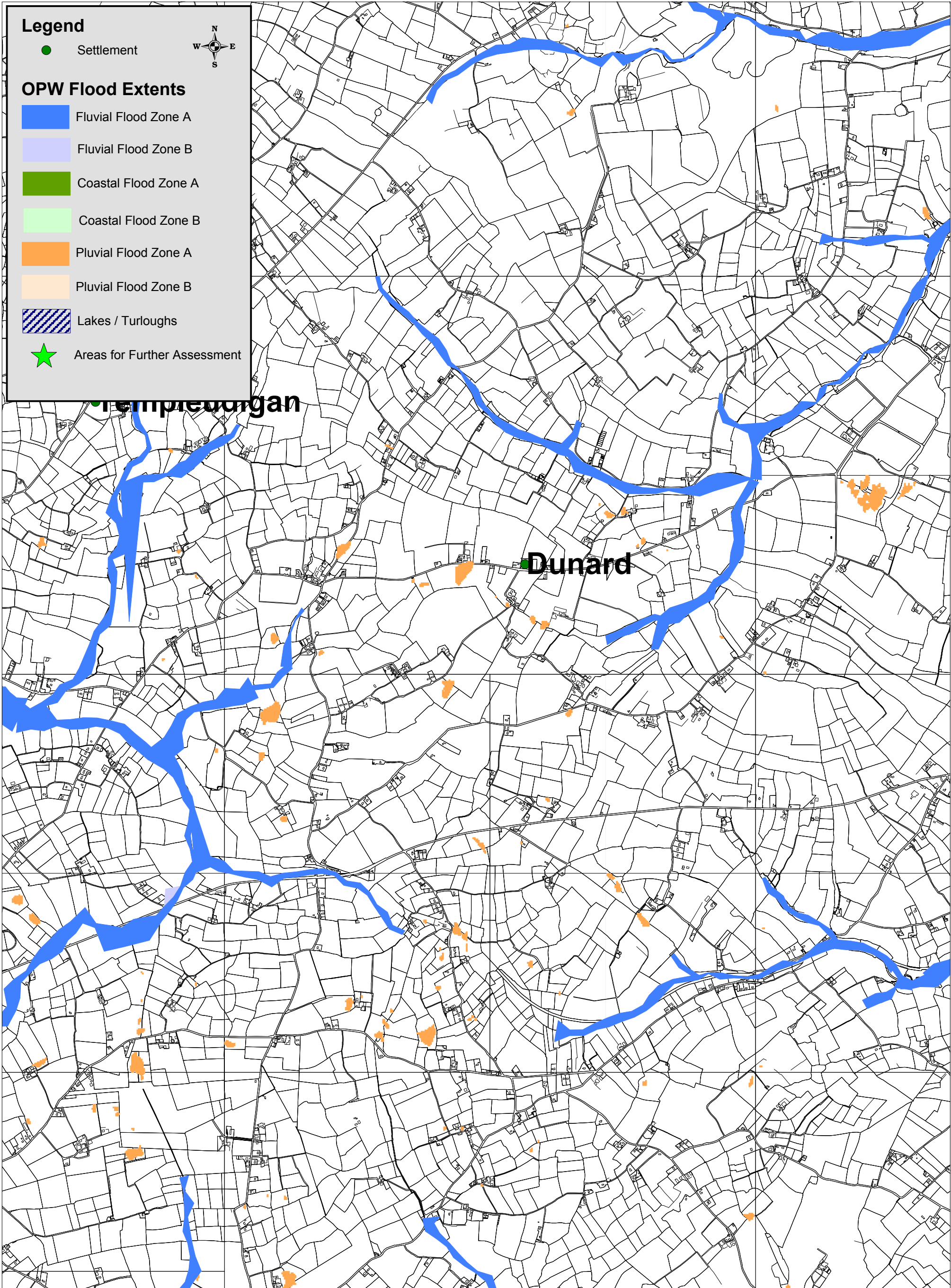
Drawn by: NK

Checked by: PD

Date: 21.05.2012

Map No: 29





**Draft Wexford County Development Plan 2013 - 2019  
Strategic Flood Risk Assessment**

© Ordnance Survey Ireland. All rights reserved. 2010/34/CCMA/WexfordCountyCouncil

**OPW Flood Extents**

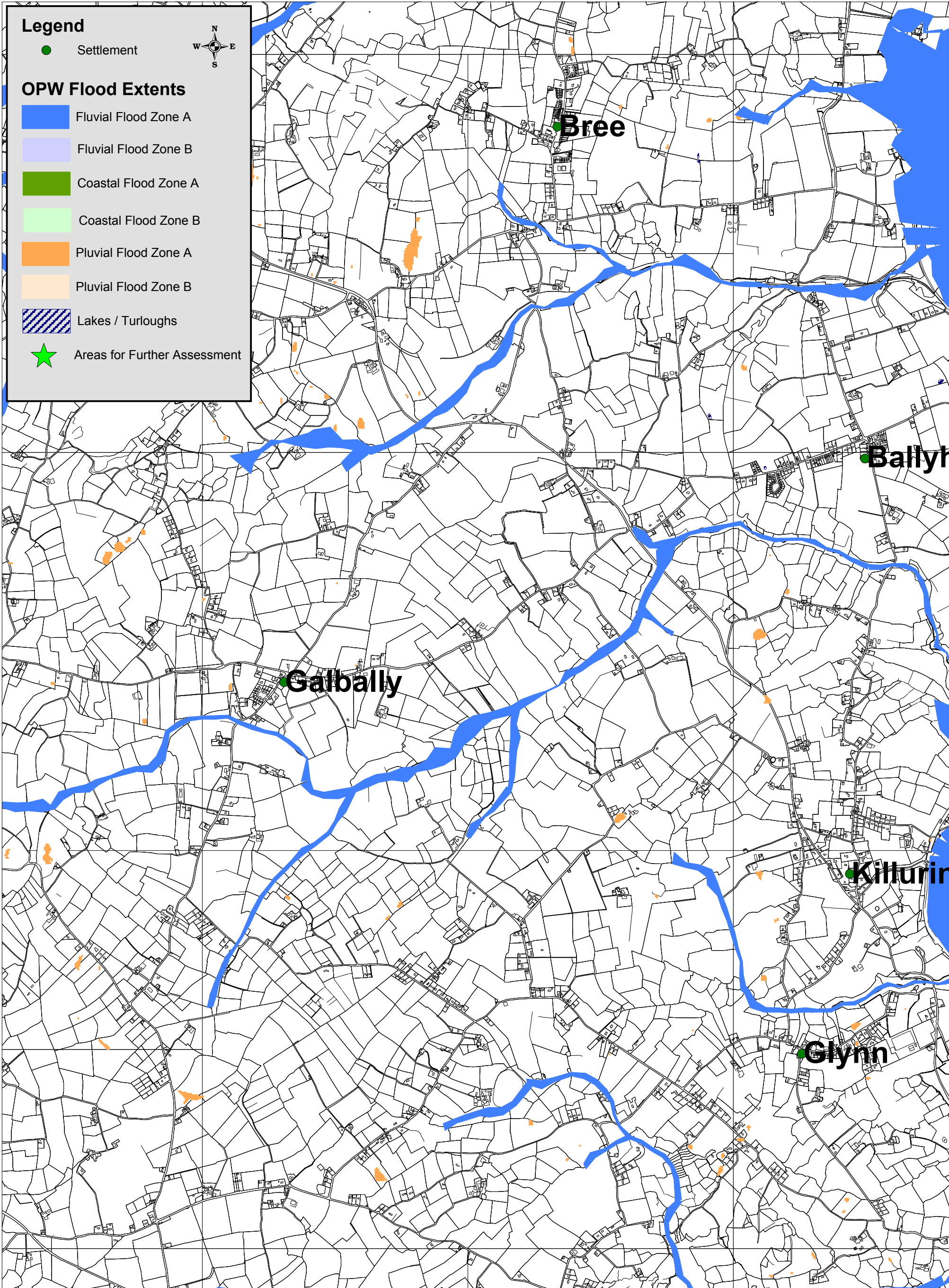
Drawn by: NK

Checked by: PD

Date: 21.05.2012

Map No: 30





**Draft Wexford County Development Plan 2013 - 2019  
Strategic Flood Risk Assessment**

© Ordnance Survey Ireland. All rights reserved. 2010/34/CCMA/WexfordCountyCouncil

**OPW Flood Extents**

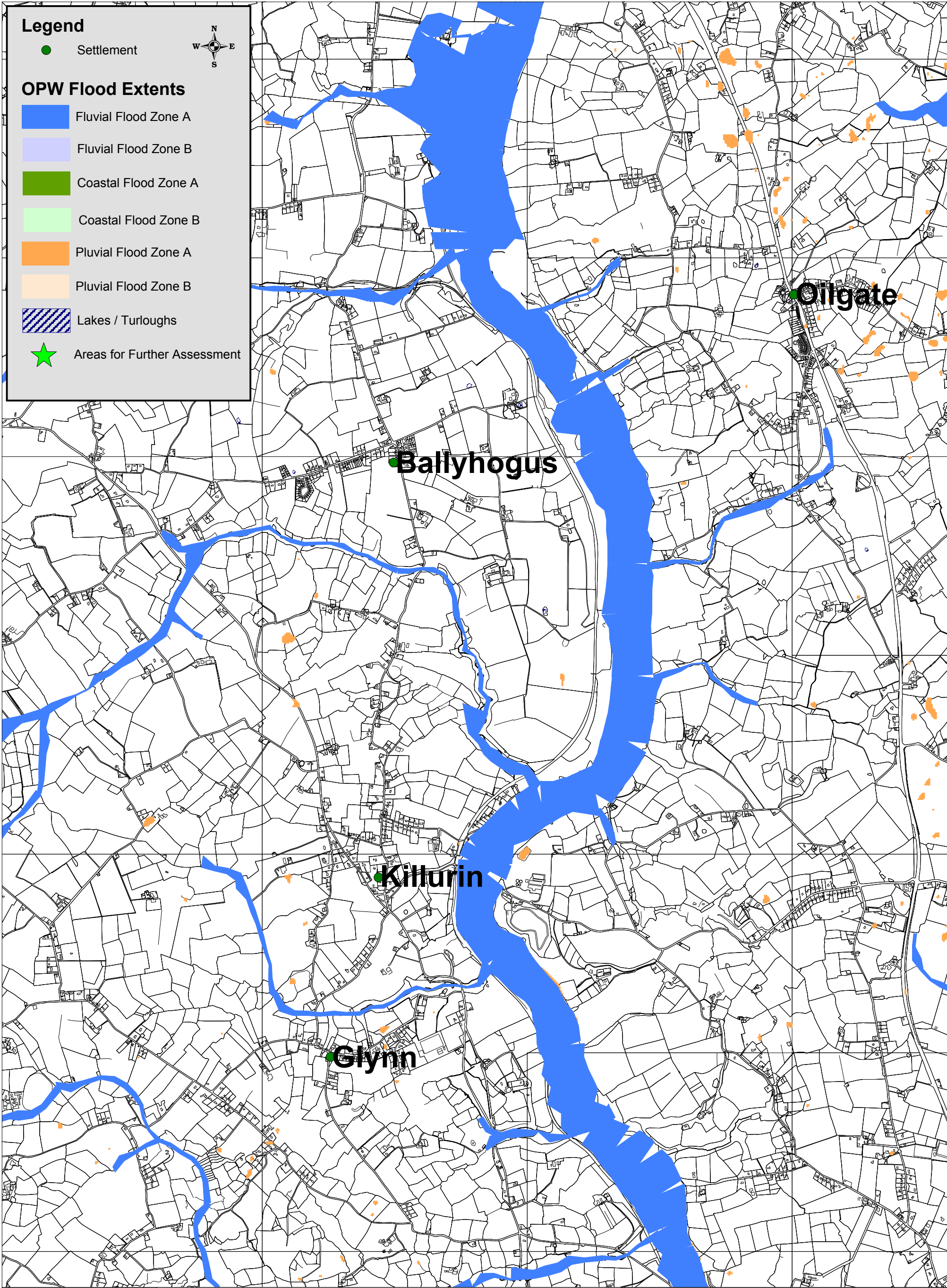
Drawn by: NK

Checked by: PD

Date: 21.05.2012

Map No: 31





**Draft Wexford County Development Plan 2013 - 2019  
Strategic Flood Risk Assessment**

© Ordnance Survey Ireland. All rights reserved. 2010/34/CCMA/WexfordCountyCouncil

**OPW Flood Extents**

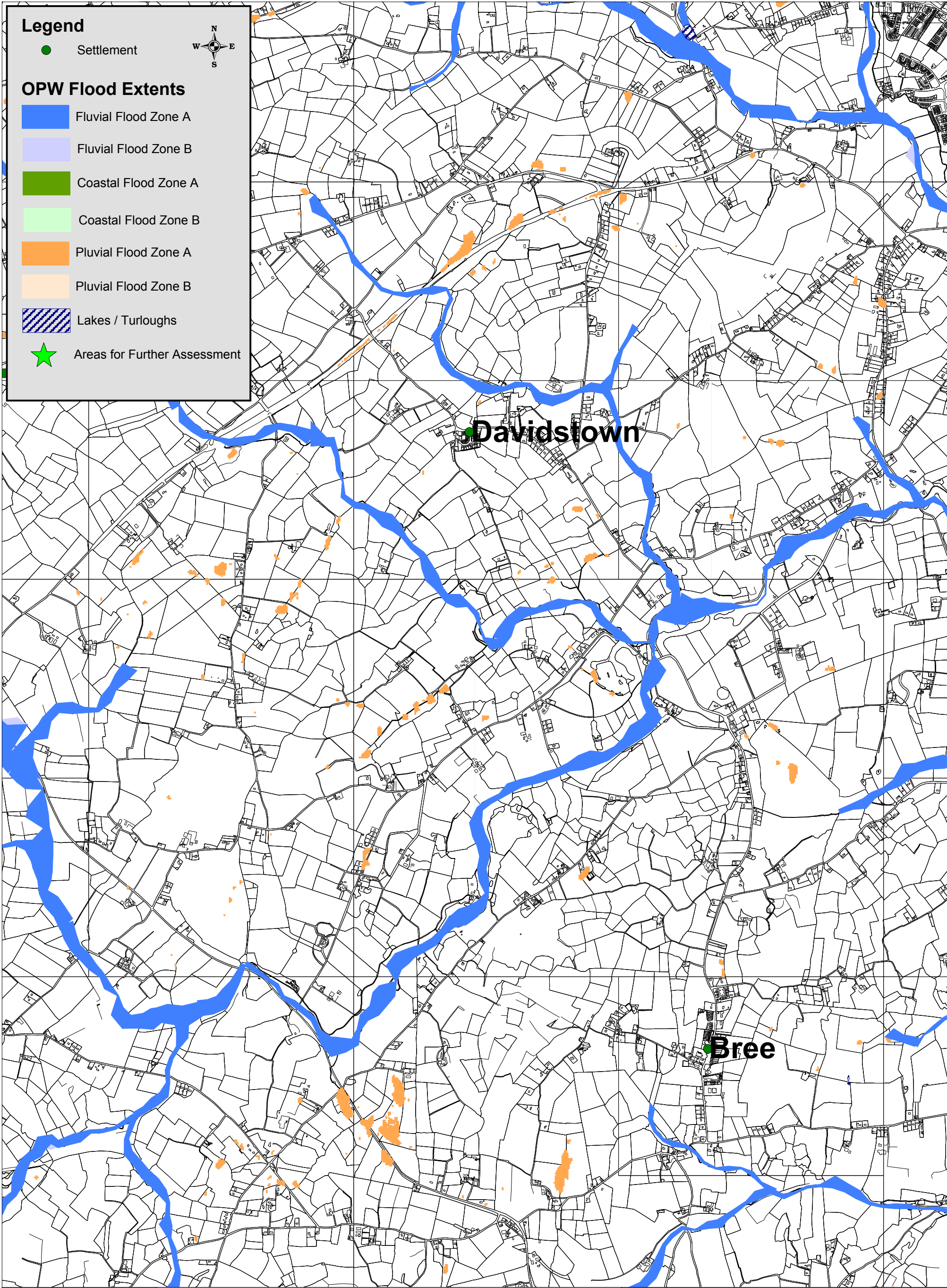
Drawn by: NK

Checked by: PD

Date: 21.05.2012

Map No: 32





**Draft Wexford County Development Plan 2013 - 2019  
Strategic Flood Risk Assessment**

© Ordnance Survey Ireland. All rights reserved. 2010/34/CCMA/WexfordCountyCouncil

**OPW Flood Extents**

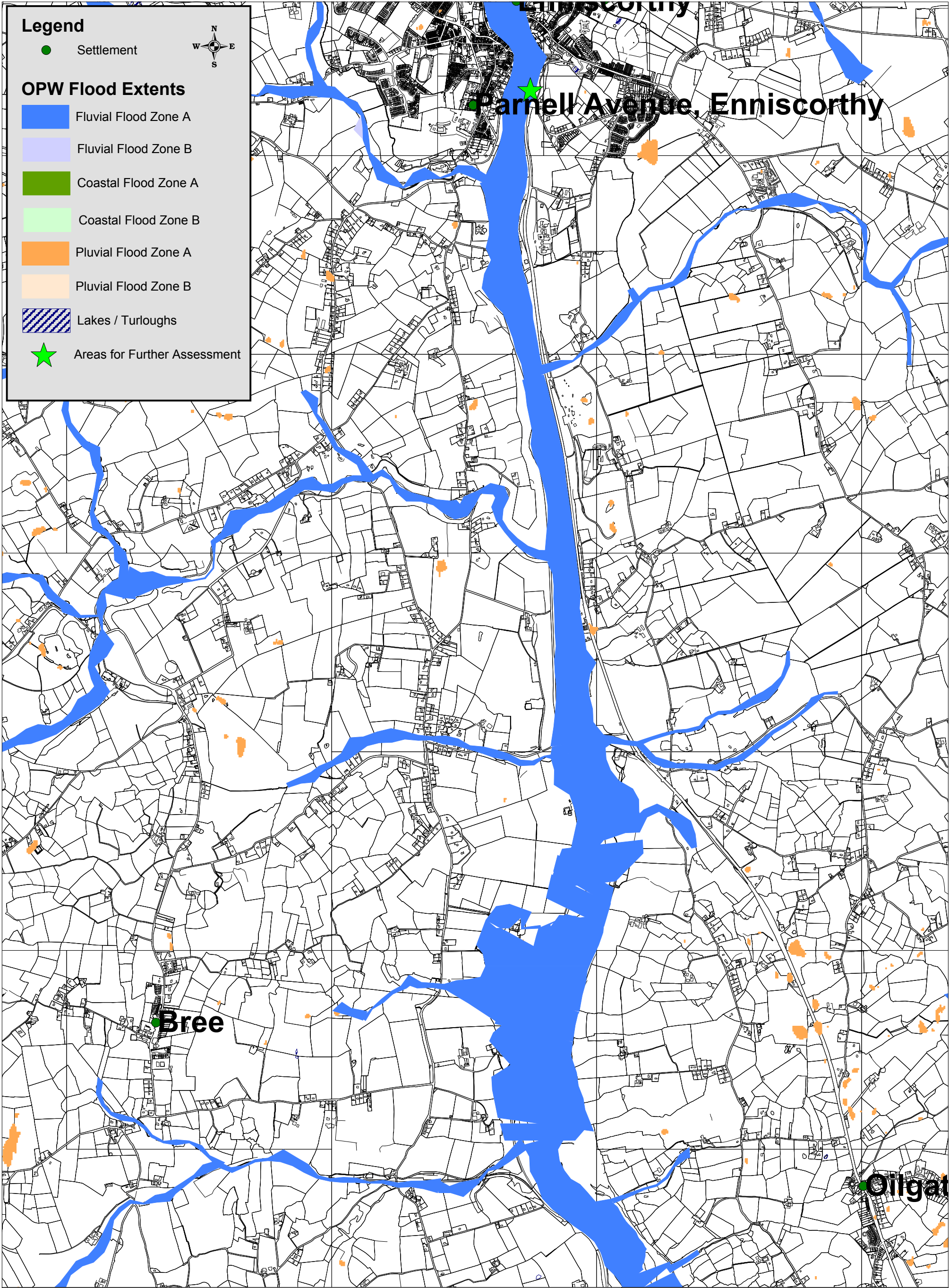
Drawn by: NK

Checked by: PD

Date: 21.05.2012

Map No: 33





**Draft Wexford County Development Plan 2013 - 2019  
Strategic Flood Risk Assessment**

© Ordnance Survey Ireland. All rights reserved. 2010/34/CCMA/WexfordCountyCouncil

**OPW Flood Extents**

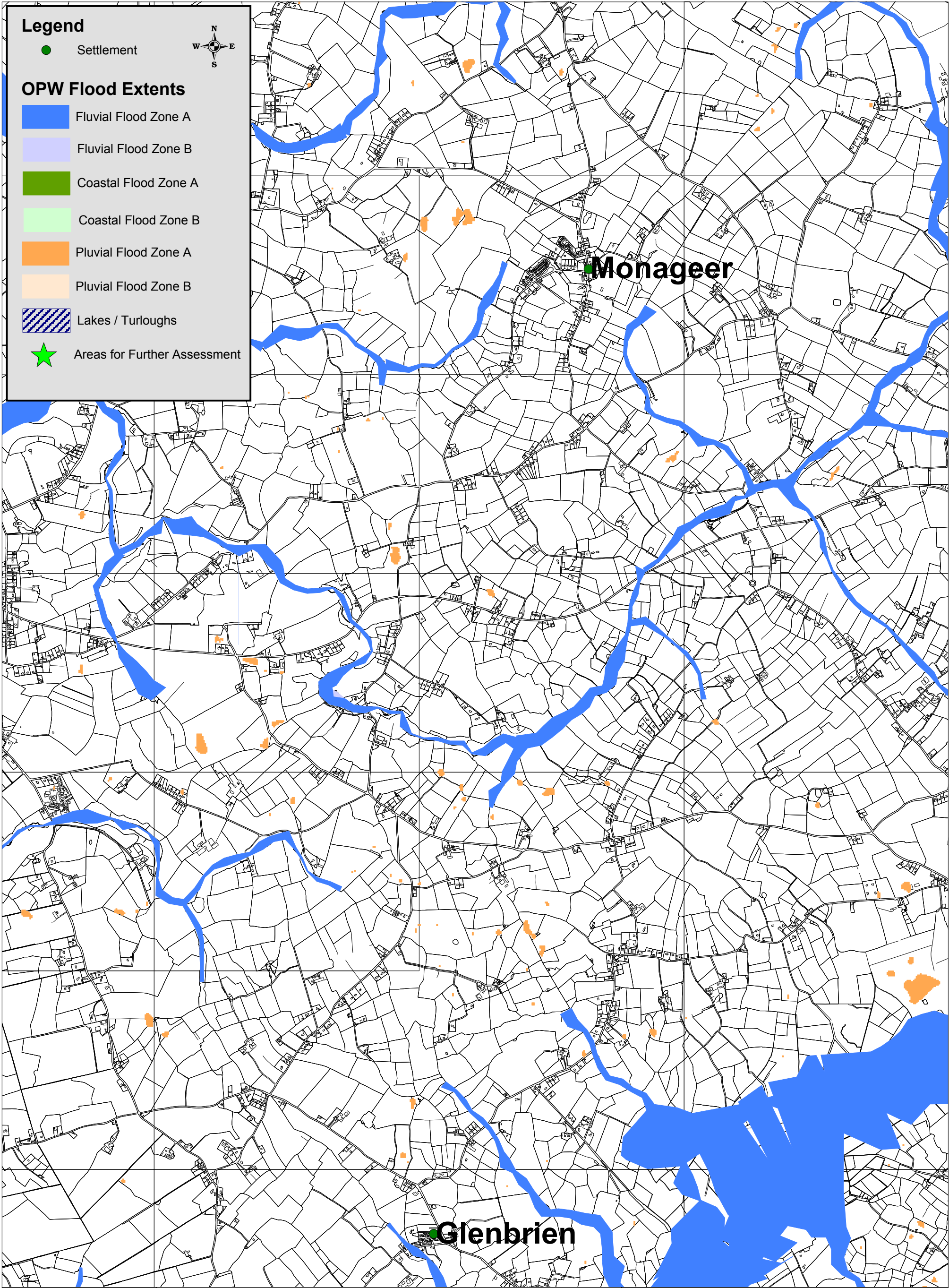
Drawn by: NK

Checked by: PD

Date: 21.05.2012

Map No: 34





**Draft Wexford County Development Plan 2013 - 2019  
Strategic Flood Risk Assessment**

© Ordnance Survey Ireland. All rights reserved. 2010/34/CCMA/WexfordCountyCouncil

**OPW Flood Extents**

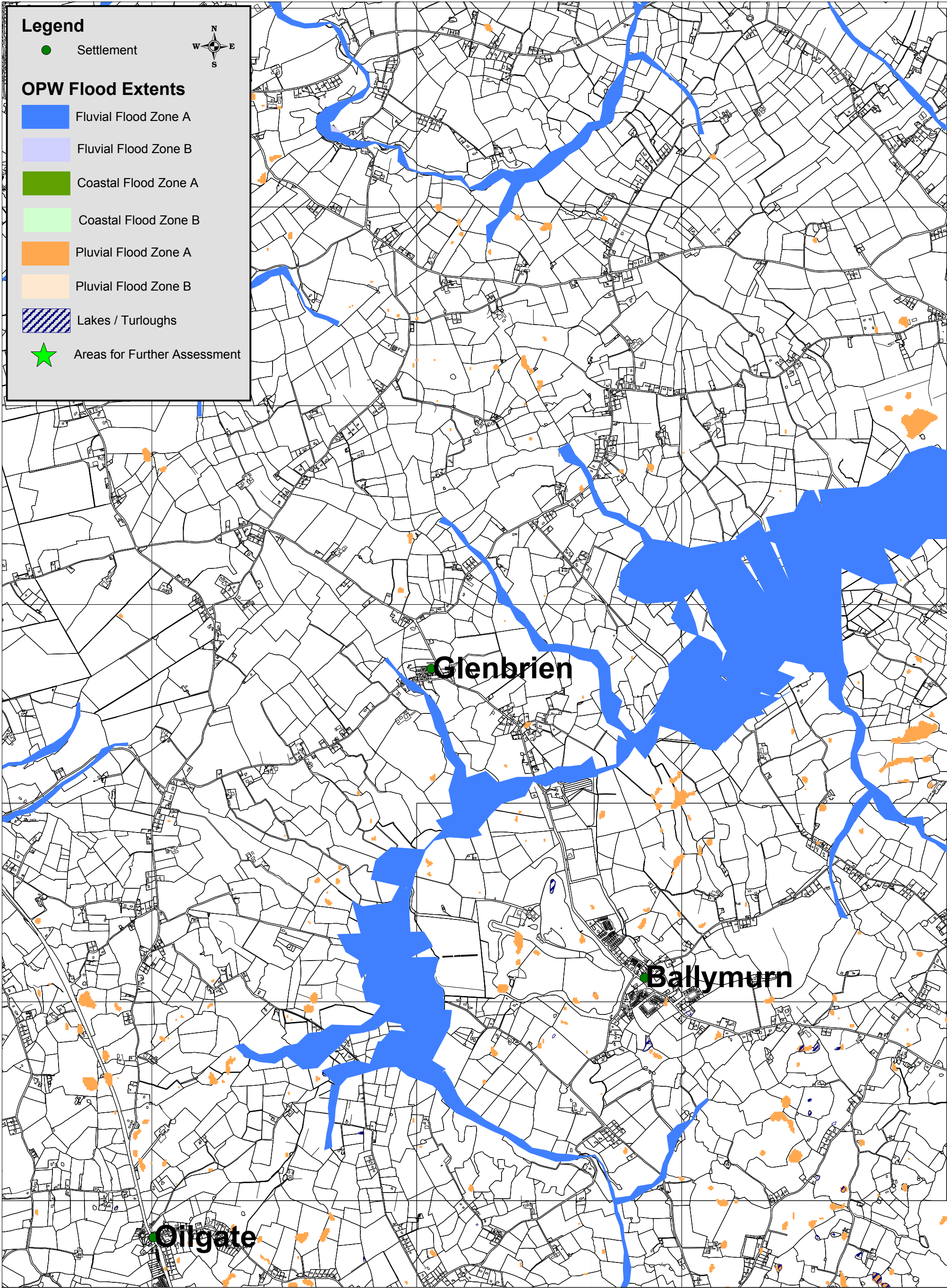
Drawn by: NK

Checked by: PD

Date: 21.05.2012

Map No: 35





**Draft Wexford County Development Plan 2013 - 2019  
Strategic Flood Risk Assessment**

© Ordnance Survey Ireland. All rights reserved. 2010/34/CCMA/WexfordCountyCouncil

**OPW Flood Extents**

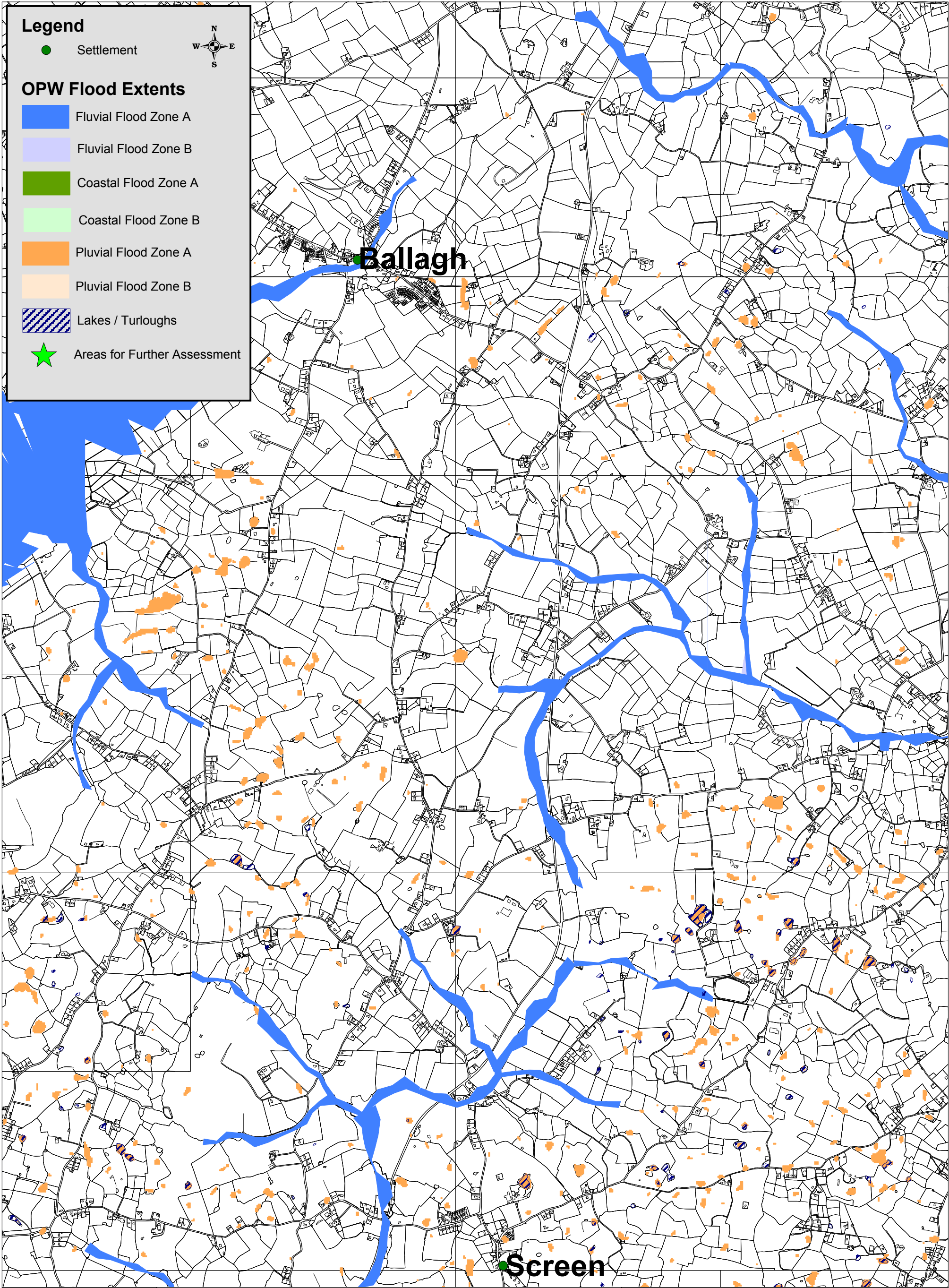
Drawn by: NK

Checked by: PD

Date: 21.05.2012

Map No: 36





**Draft Wexford County Development Plan 2013 - 2019  
Strategic Flood Risk Assessment**

© Ordnance Survey Ireland. All rights reserved. 2010/34/CCMA/WexfordCountyCouncil

**OPW Flood Extents**

Drawn by: NK

Checked by: PD

Date: 21.05.2012

Map No: 37





**Draft Wexford County Development Plan 2013 - 2019  
Strategic Flood Risk Assessment**

© Ordnance Survey Ireland. All rights reserved. 2010/34/CCMA/WexfordCountyCouncil

**OPW Flood Extents**

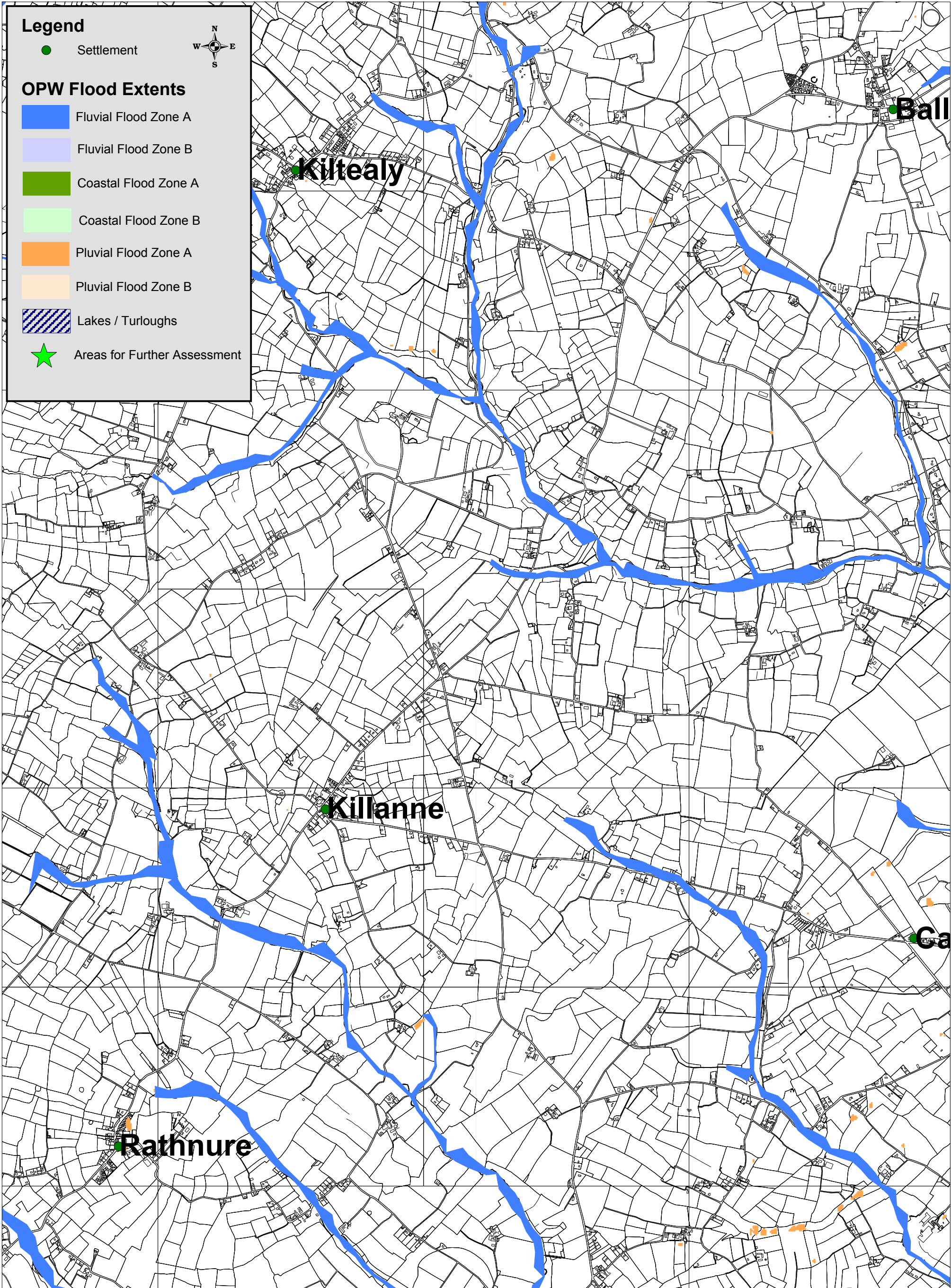
Drawn by: NK

Checked by: PD

Date: 21.05.2012

Map No: 38





**Draft Wexford County Development Plan 2013 - 2019  
Strategic Flood Risk Assessment**

© Ordnance Survey Ireland. All rights reserved. 2010/34/CCMA/WexfordCountyCouncil

**OPW Flood Extents**

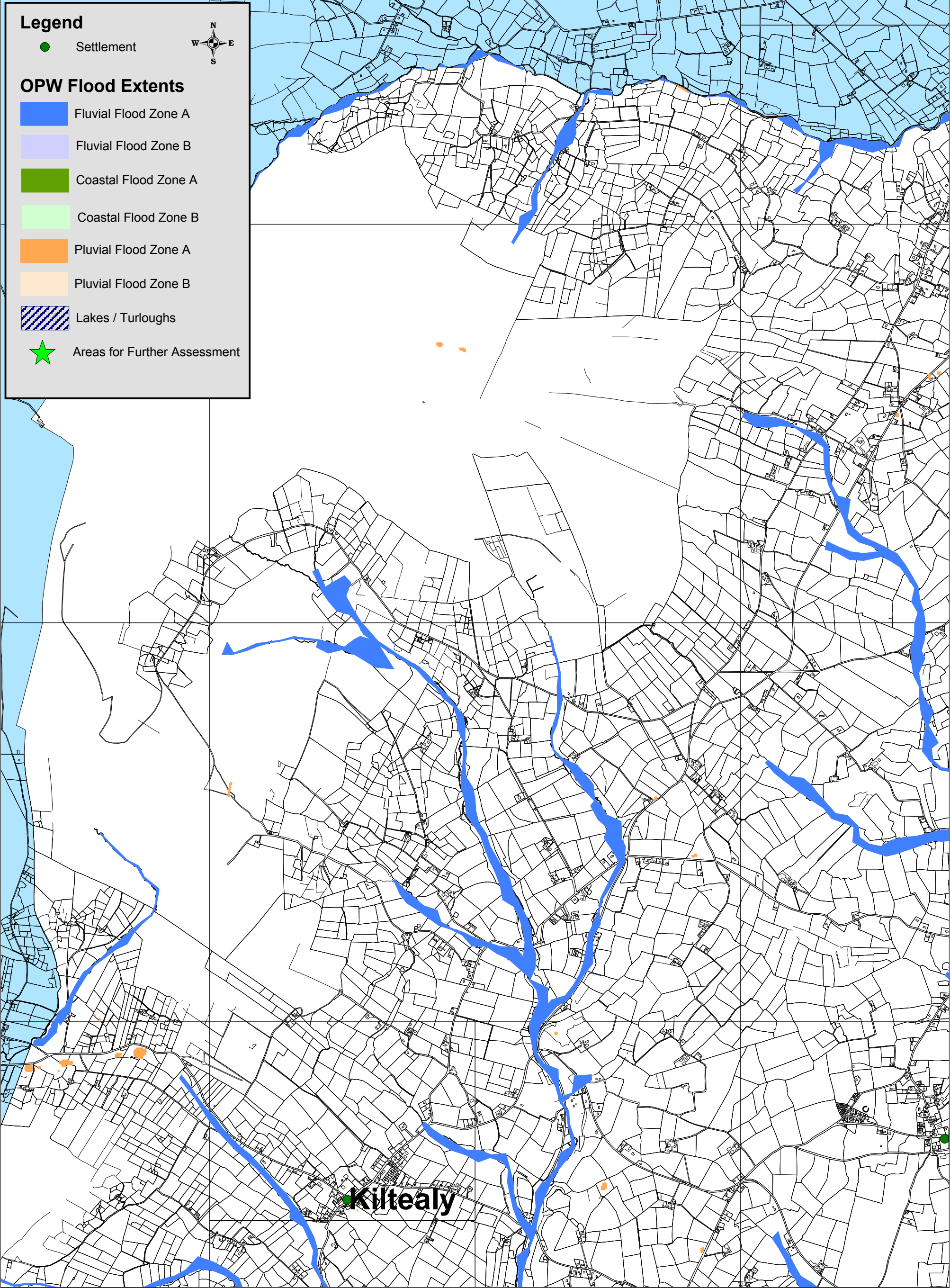
Drawn by: NK

Checked by: PD

Date: 21.05.2012

Map No: 39





**Draft Wexford County Development Plan 2013 - 2019  
Strategic Flood Risk Assessment**

© Ordnance Survey Ireland. All rights reserved. 2010/34/CCMA/WexfordCountyCouncil

**OPW Flood Extents**

Drawn by: NK

Checked by: PD

Date: 21.05.2012

Map No: 40

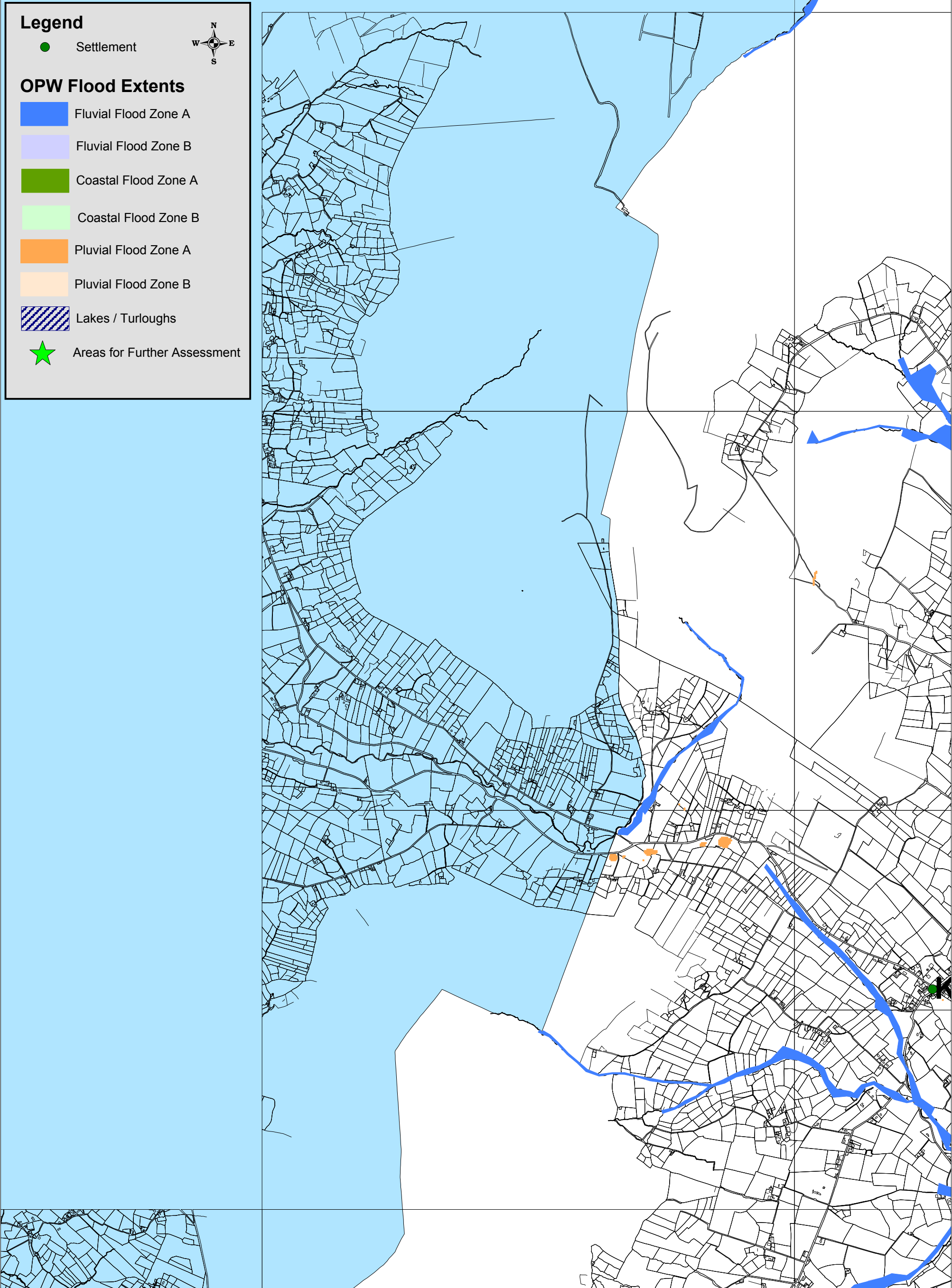


### Legend

- Settlement

### OPW Flood Extents

- Fluvial Flood Zone A
- Fluvial Flood Zone B
- Coastal Flood Zone A
- Coastal Flood Zone B
- Pluvial Flood Zone A
- Pluvial Flood Zone B
- Lakes / Turloughs
- Areas for Further Assessment



**Draft Wexford County Development Plan 2013 - 2019  
Strategic Flood Risk Assessment**

© Ordnance Survey Ireland. All rights reserved. 2010/34/CCMA/WexfordCountyCouncil

**OPW Flood Extents**

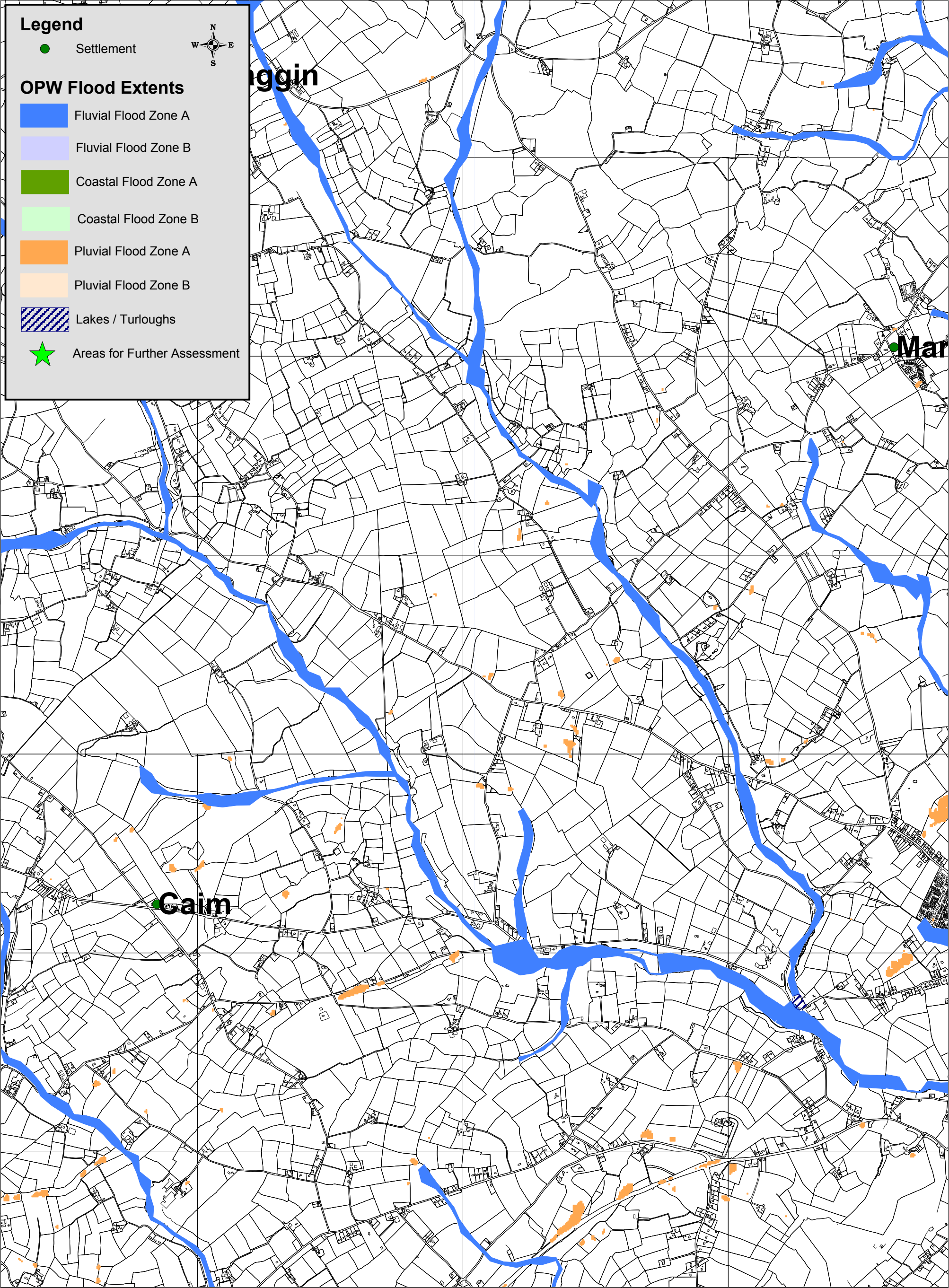
Drawn by: NK

Checked by: PD

Date: 21.05.2012

Map No: 41





**Draft Wexford County Development Plan 2013 - 2019  
Strategic Flood Risk Assessment**

© Ordnance Survey Ireland. All rights reserved. 2010/34/CCMA/WexfordCountyCouncil

**OPW Flood Extents**

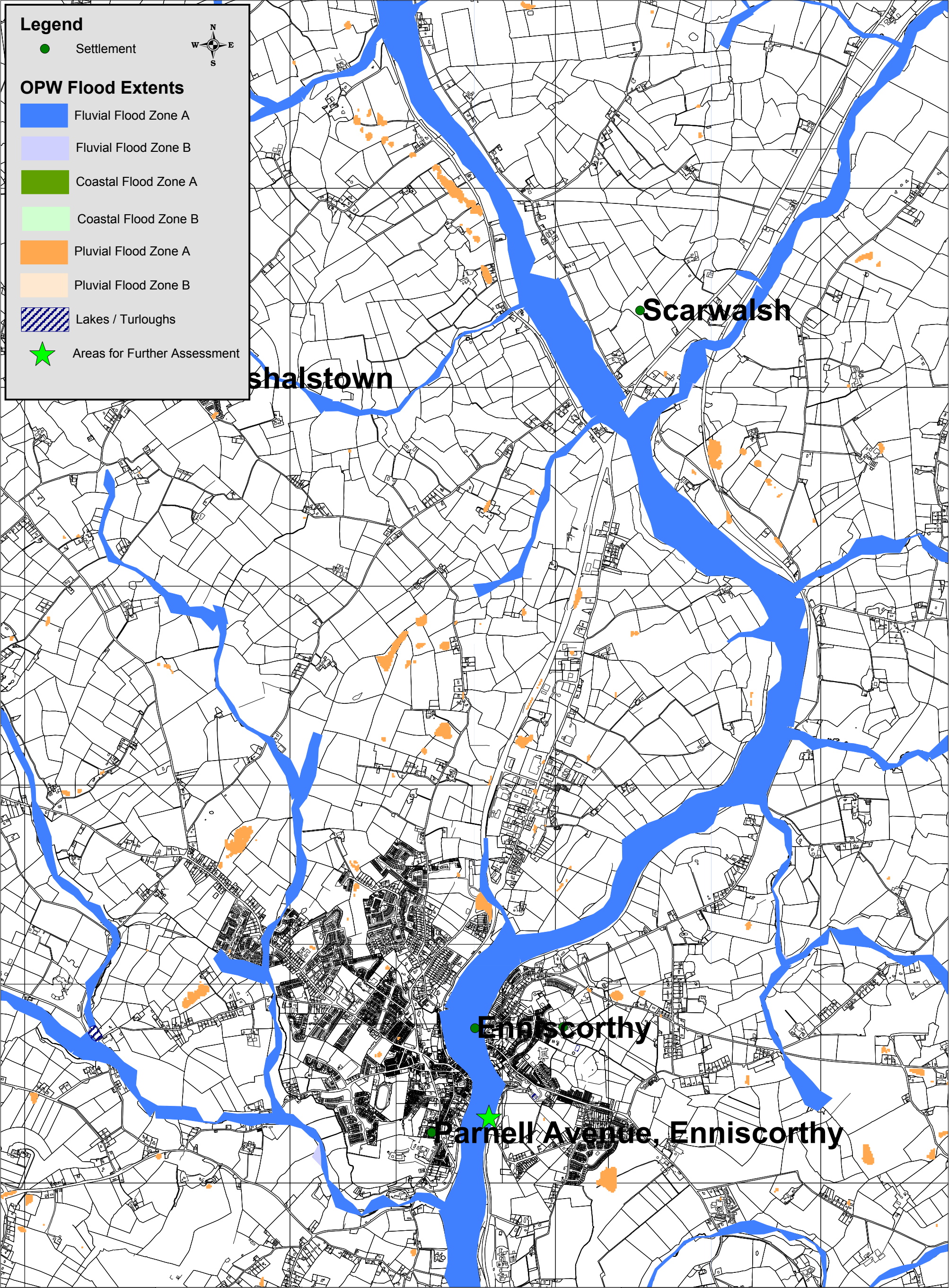
Drawn by: NK

Checked by: PD

Date: 21.05.2012

Map No: 42





**Draft Wexford County Development Plan 2013 - 2019  
Strategic Flood Risk Assessment**

© Ordnance Survey Ireland. All rights reserved. 2010/34/CCMA/WexfordCountyCouncil

**OPW Flood Extents**

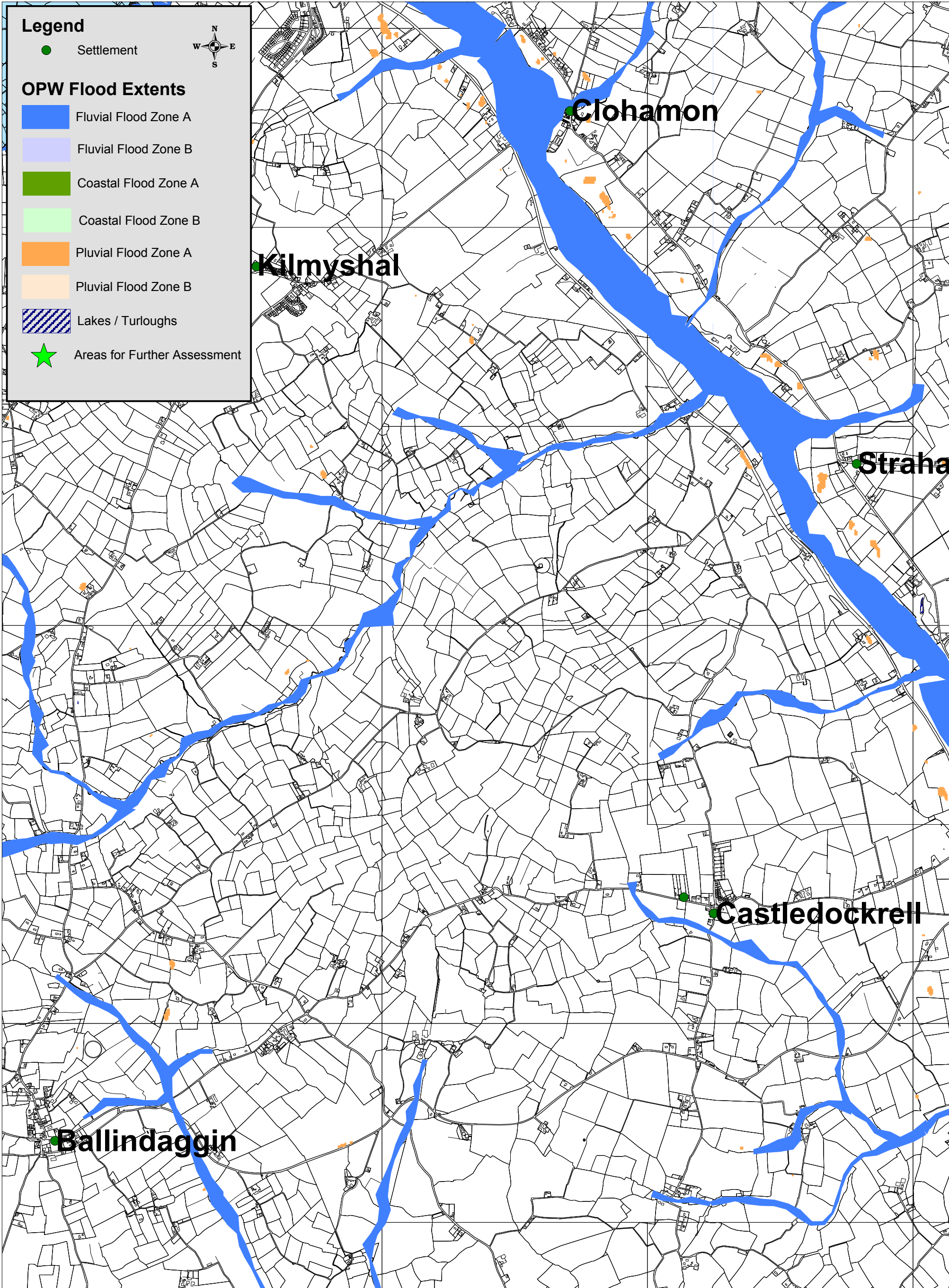
Drawn by: NK

Checked by: PD

Date: 21.05.2012

Map No: 43





**Draft Wexford County Development Plan 2013 - 2019  
Strategic Flood Risk Assessment**

© Ordnance Survey Ireland. All rights reserved. 2010/34/CCMA/WexfordCountyCouncil

**OPW Flood Extents**

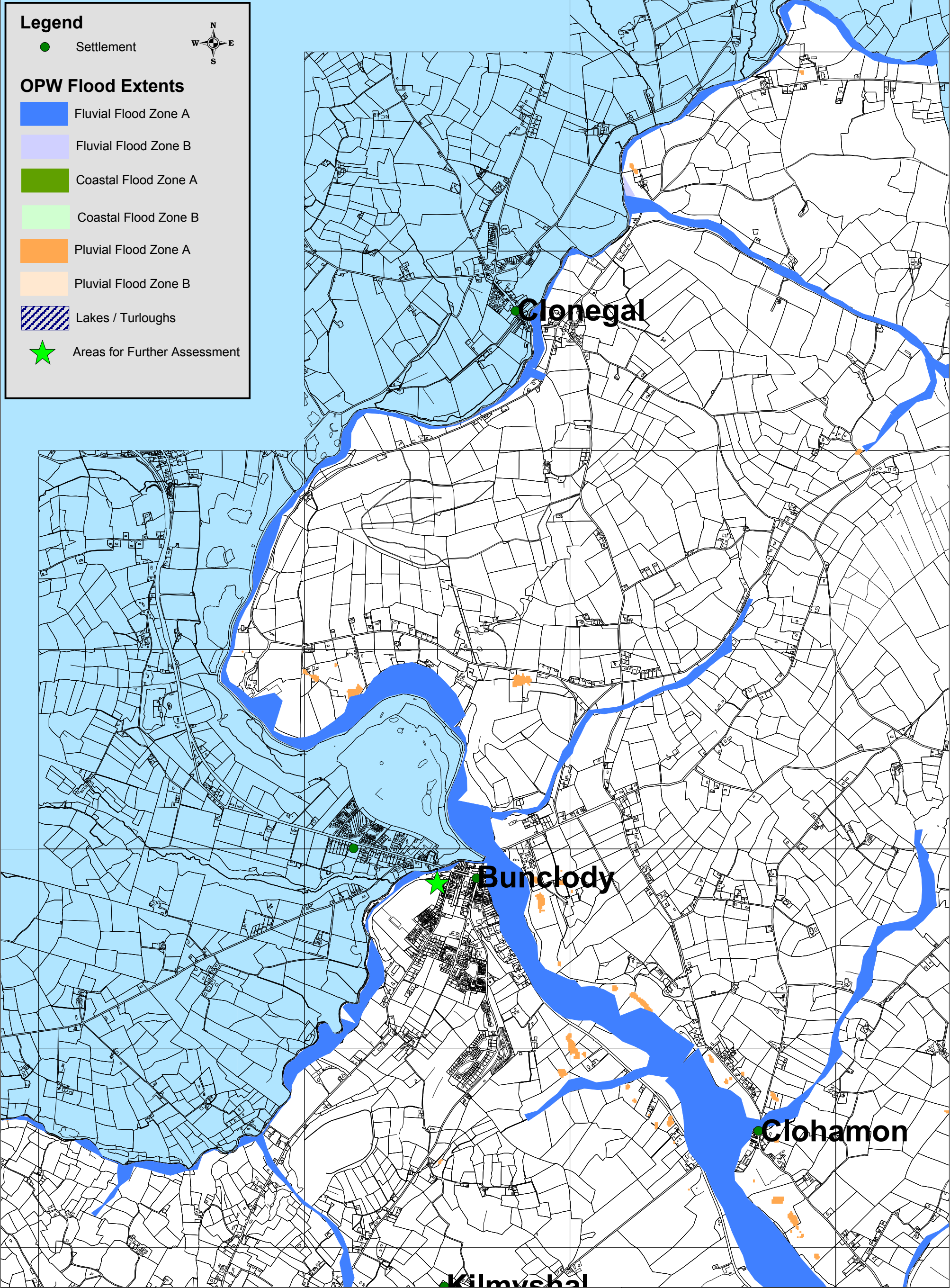
Drawn by: NK

Checked by: PD

Date: 21.05.2012

Map No: 44





**Draft Wexford County Development Plan 2013 - 2019  
Strategic Flood Risk Assessment**

© Ordnance Survey Ireland. All rights reserved. 2010/34/CCMA/WexfordCountyCouncil

**OPW Flood Extents**

Drawn by: NK

Checked by: PD

Date: 21.05.2012

Map No: 45



## Legend


● Settlement



## OPW Flood Extents




Fluvial Flood Zone A



Fluvial Flood Zone B



Coastal Flood Zone A



Coastal Flood Zone B



Pluvial Flood Zone A



Pluvial Flood Zone B



Lakes / Turloughs



Areas for Further Assessment



## Draft Wexford County Development Plan 2013 - 2019 Strategic Flood Risk Assessment

© Ordnance Survey Ireland. All rights reserved. 2010/34/CCMA/WexfordCountyCouncil

## OPW Flood Extents

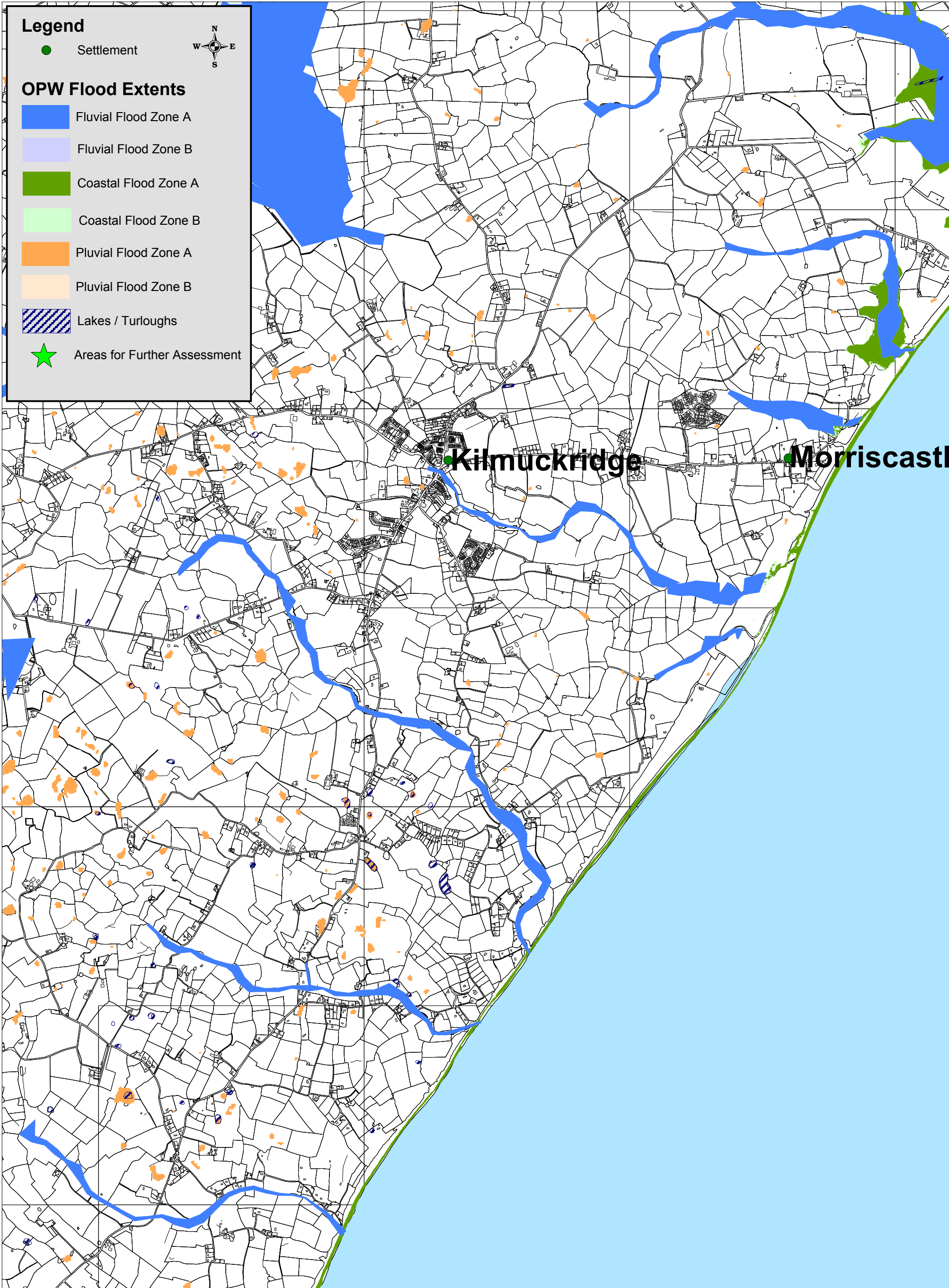
Drawn by: NK

Checked by: PD

Date: 21.05.2012

Map No: 46





**Draft Wexford County Development Plan 2013 - 2019  
Strategic Flood Risk Assessment**

© Ordnance Survey Ireland. All rights reserved. 2010/34/CCMA/WexfordCountyCouncil

**OPW Flood Extents**

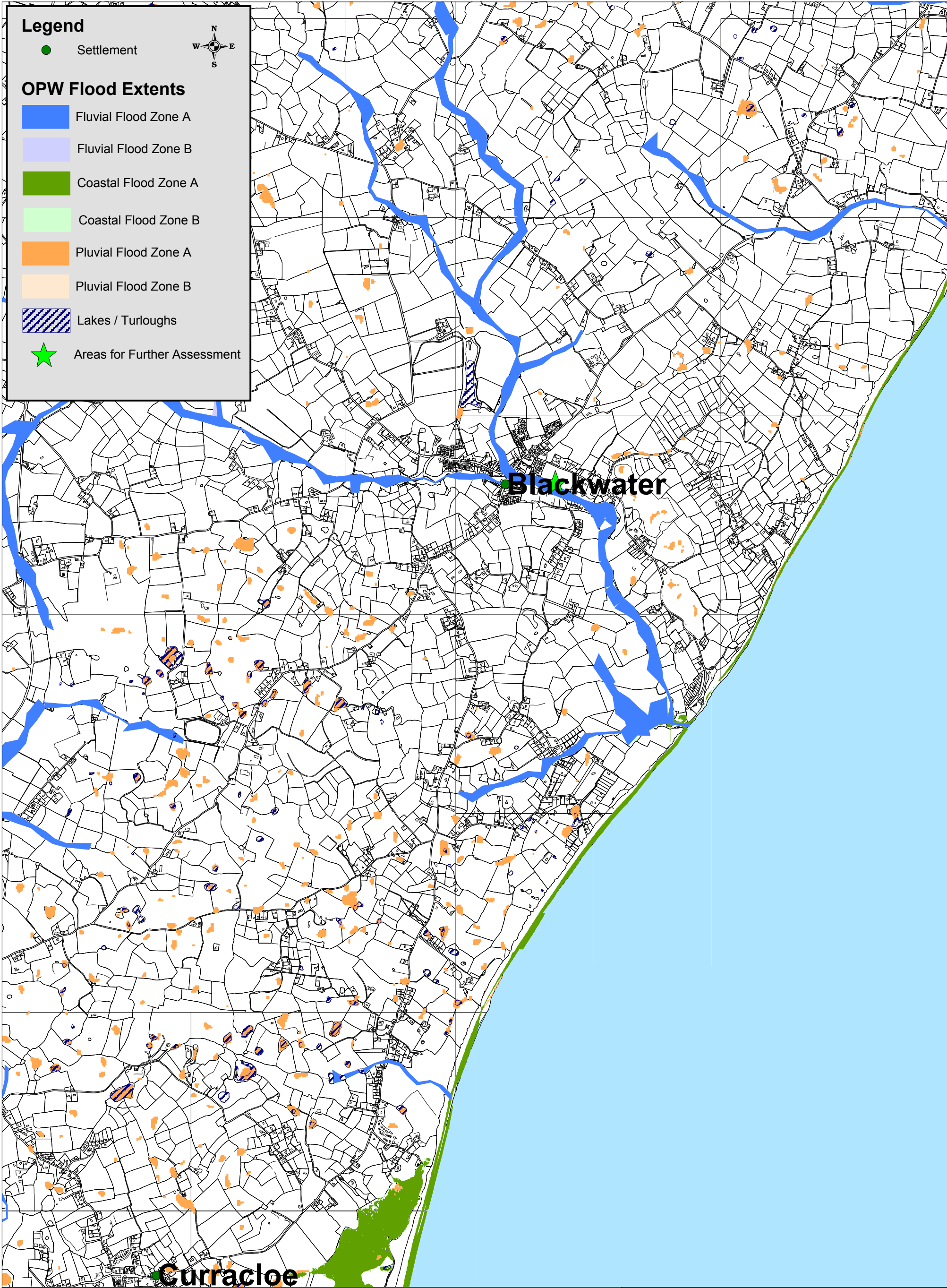
Drawn by: NK

Checked by: PD

Date: 21.05.2012

Map No: 47





**Draft Wexford County Development Plan 2013 - 2019  
Strategic Flood Risk Assessment**

© Ordnance Survey Ireland. All rights reserved. 2010/34/CCMA/WexfordCountyCouncil

**OPW Flood Extents**

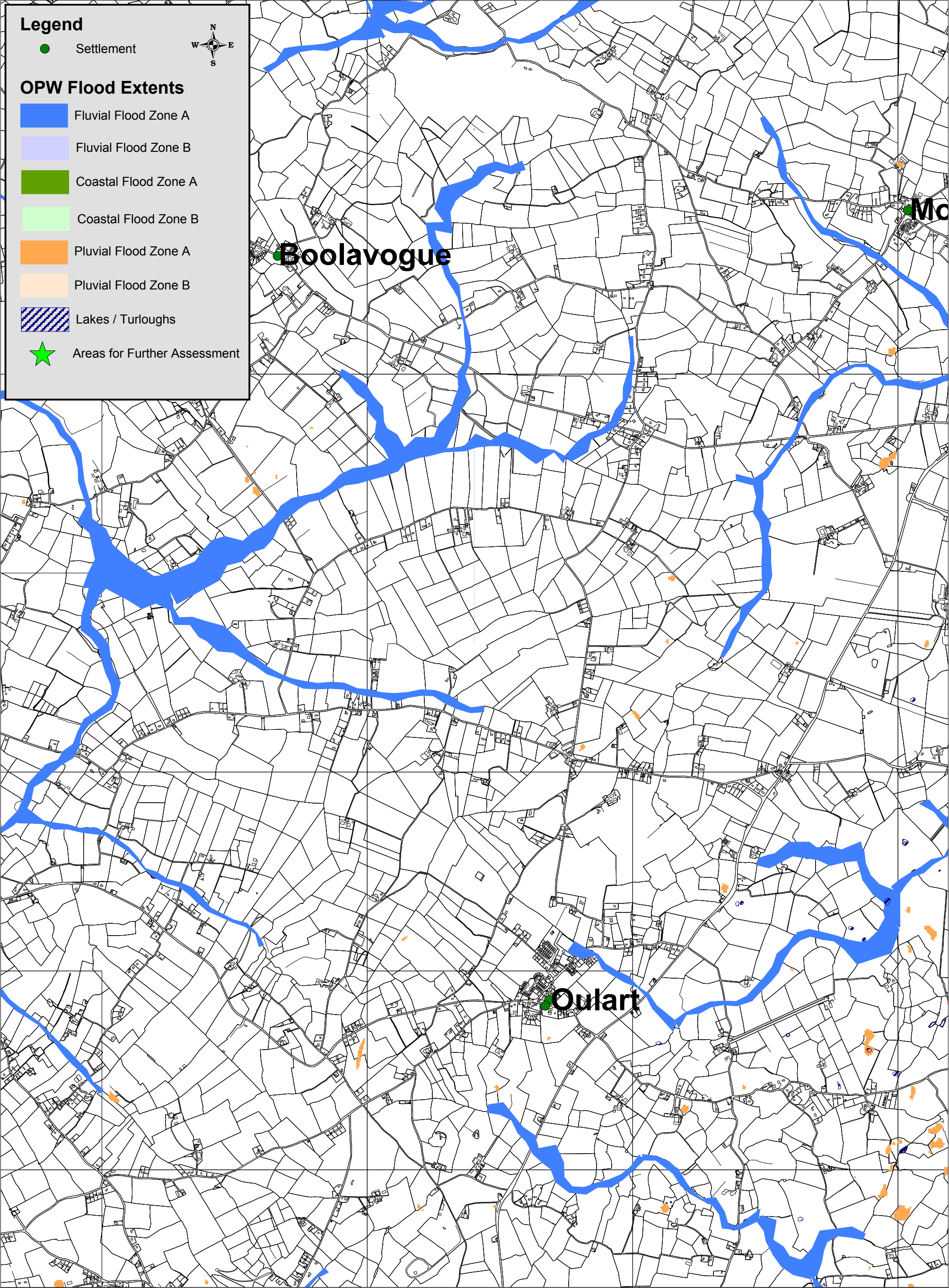
Drawn by: NK

Checked by: PD

Date: 21.05.2012

Map No: 48





**Draft Wexford County Development Plan 2013 - 2019  
Strategic Flood Risk Assessment**

© Ordnance Survey Ireland. All rights reserved. 2010/34/CCMA/WexfordCountyCouncil

**OPW Flood Extents**

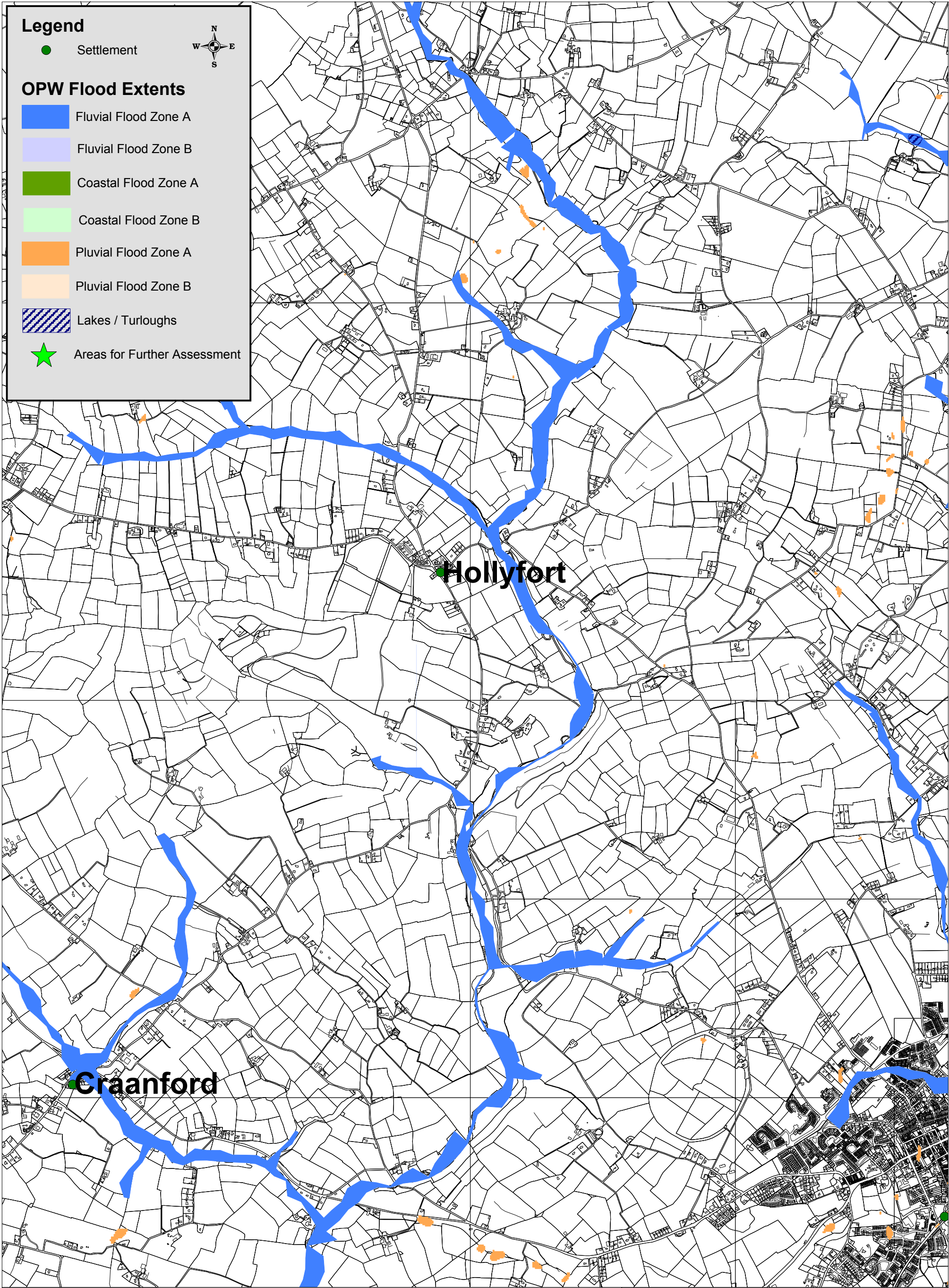
Drawn by: NK

Checked by: PD

Date: 21.05.2012

Map No: 49





**Draft Wexford County Development Plan 2013 - 2019  
Strategic Flood Risk Assessment**

© Ordnance Survey Ireland. All rights reserved. 2010/34/CCMA/WexfordCountyCouncil

**OPW Flood Extents**

Drawn by: NK

Checked by: PD

Date: 21.05.2012

Map No: 50



## Legend

● Settlement



## OPW Flood Extents

Fluvial Flood Zone A

Fluvial Flood Zone B

Coastal Flood Zone A

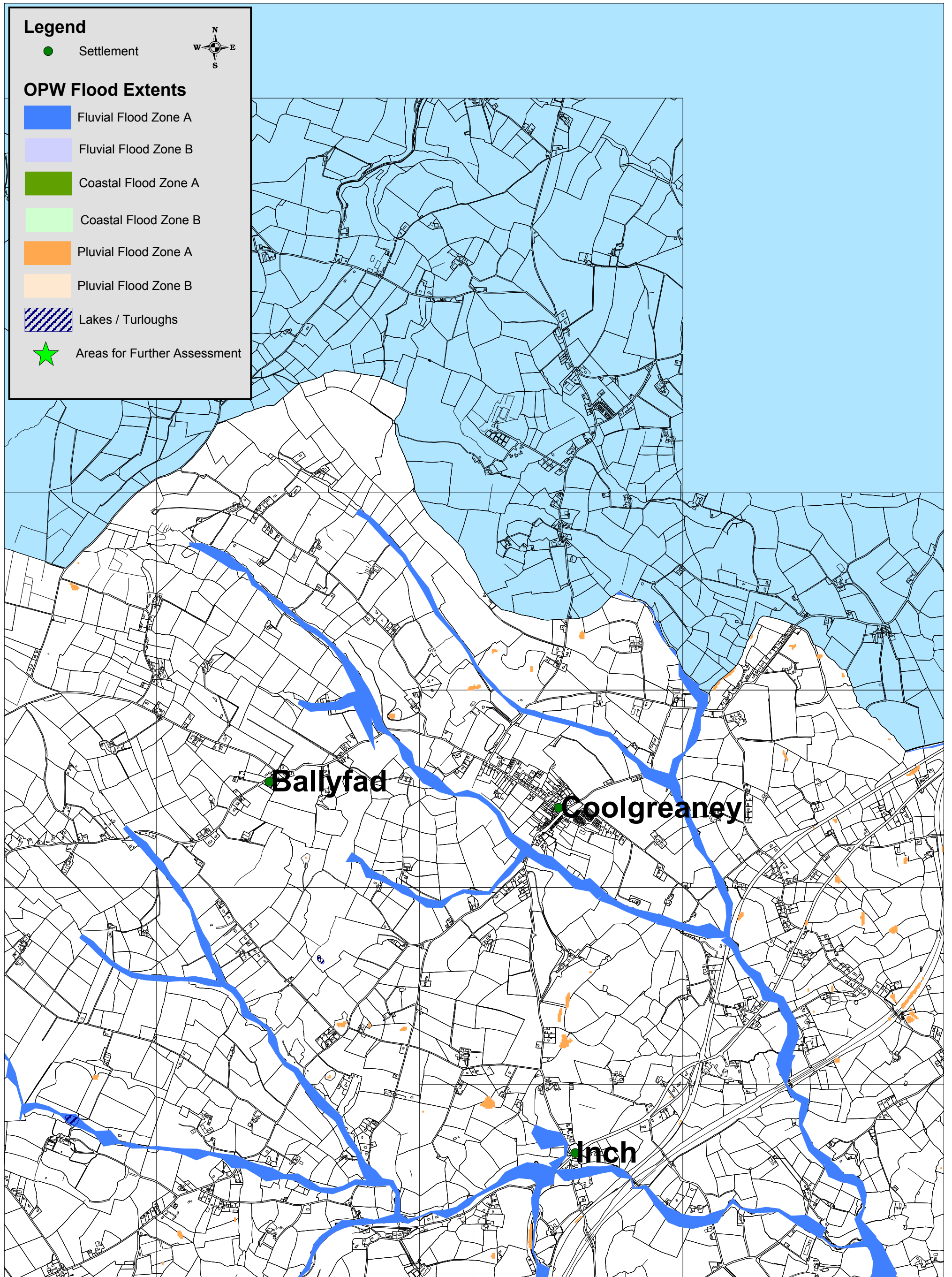
Coastal Flood Zone B

Pluvial Flood Zone A

Pluvial Flood Zone B

Lakes / Turloughs

★ Areas for Further Assessment



## Draft Wexford County Development Plan 2013 - 2019 Strategic Flood Risk Assessment

© Ordnance Survey Ireland. All rights reserved. 2010/34/CCMA/WexfordCountyCouncil

## OPW Flood Extents

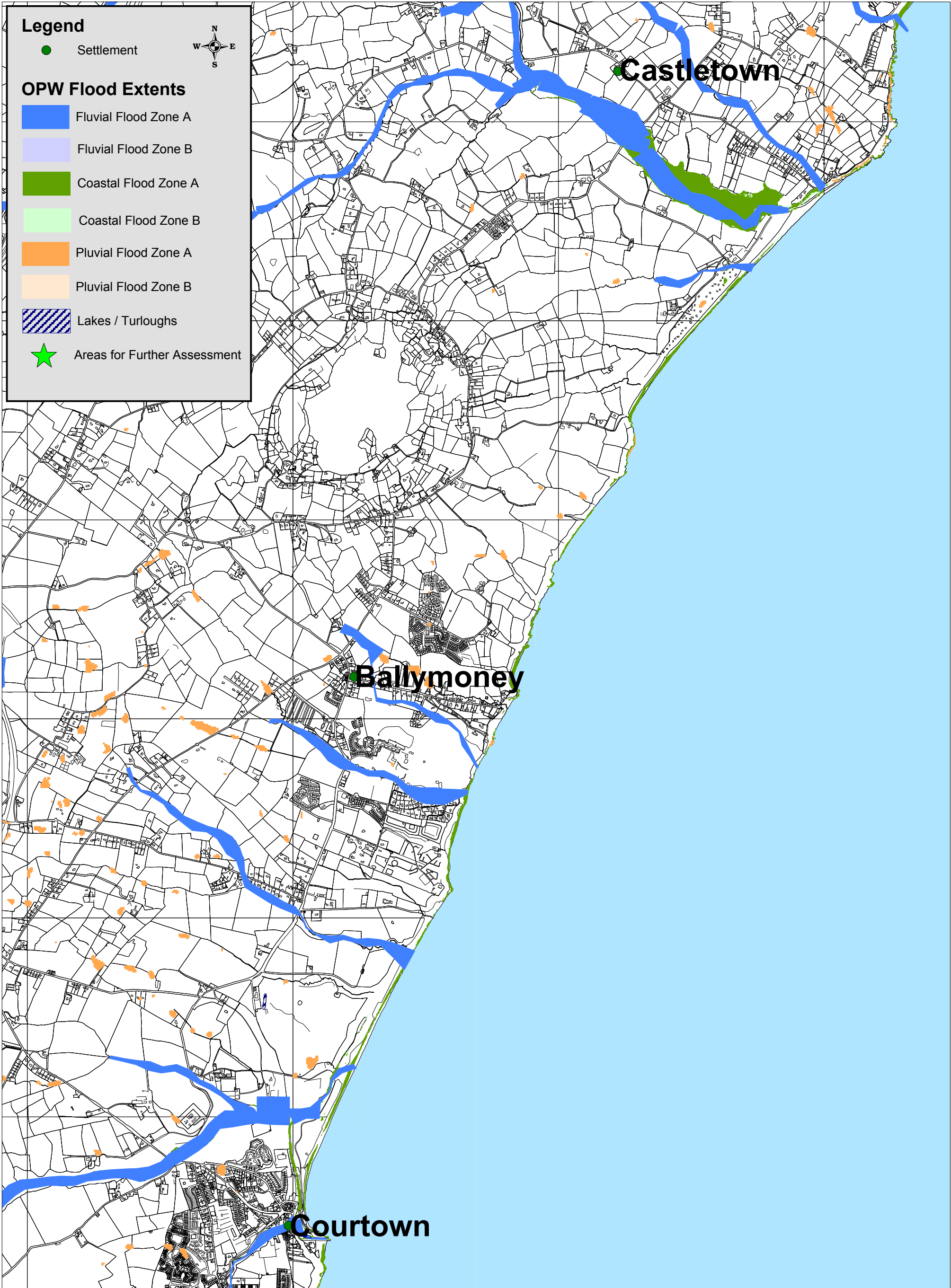
Drawn by: NK

Checked by: PD

Date: 21.05.2012

Map No: 51





**Draft Wexford County Development Plan 2013 - 2019  
Strategic Flood Risk Assessment**

© Ordnance Survey Ireland. All rights reserved. 2010/34/CCMA/WexfordCountyCouncil

**OPW Flood Extents**

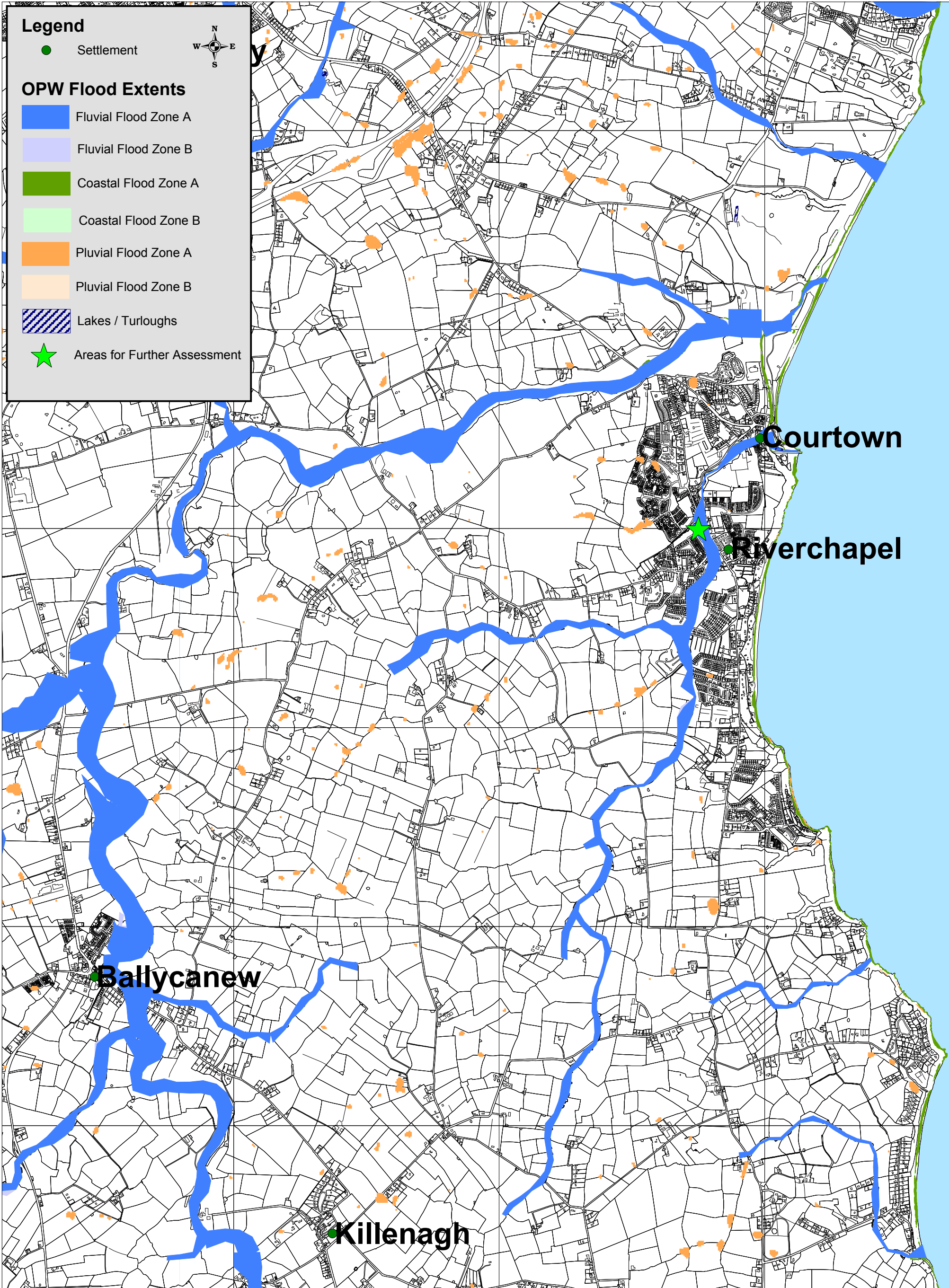
Drawn by: NK

Checked by: PD

Date: 21.05.2012

Map No: 52





**Draft Wexford County Development Plan 2013 - 2019  
Strategic Flood Risk Assessment**

© Ordnance Survey Ireland. All rights reserved. 2010/34/CCMA/WexfordCountyCouncil

**OPW Flood Extents**

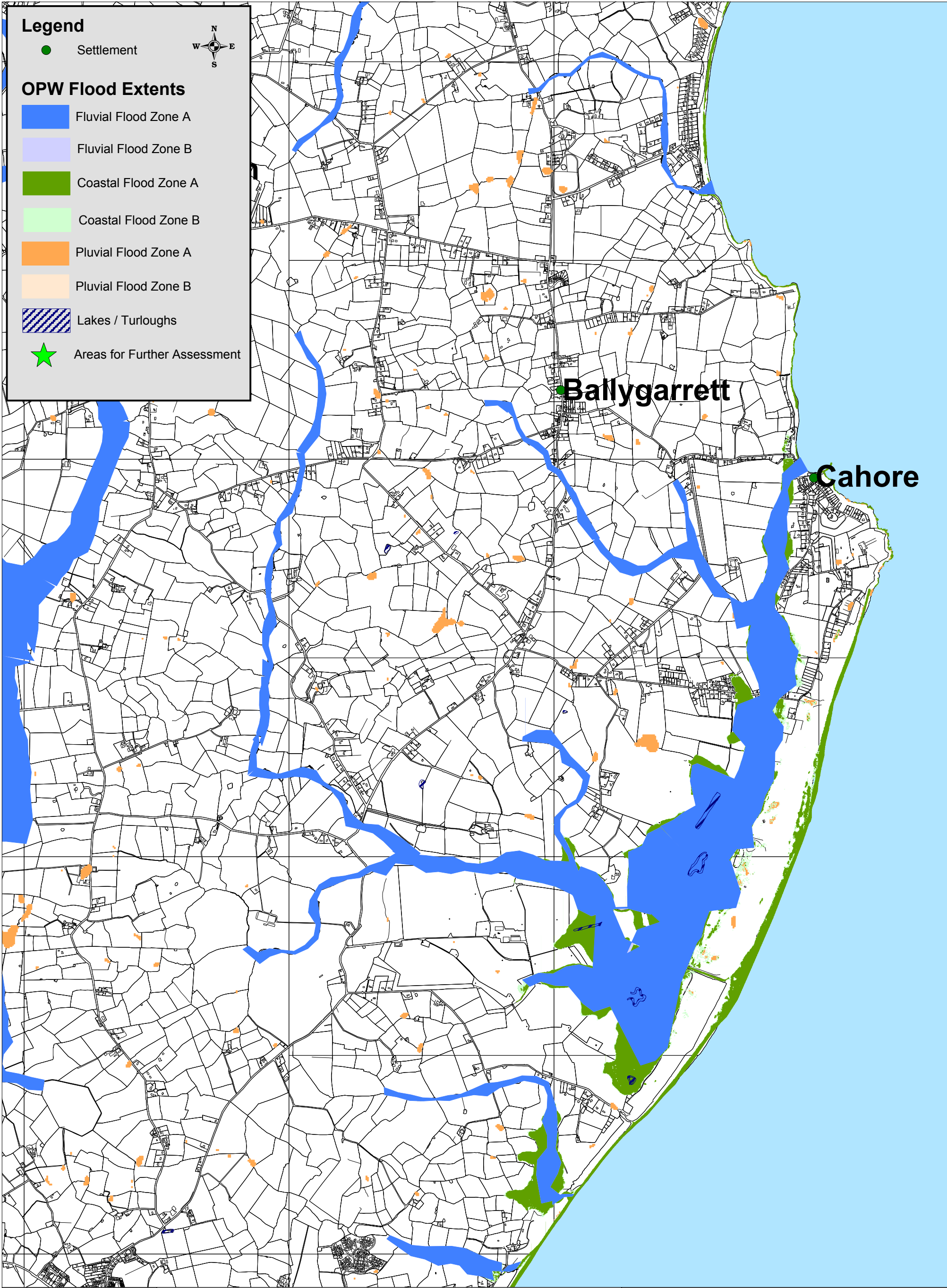
Drawn by: NK

Checked by: PD

Date: 21.05.2012

Map No: 53





**Draft Wexford County Development Plan 2013 - 2019  
Strategic Flood Risk Assessment**

© Ordnance Survey Ireland. All rights reserved. 2010/34/CCMA/WexfordCountyCouncil

**OPW Flood Extents**

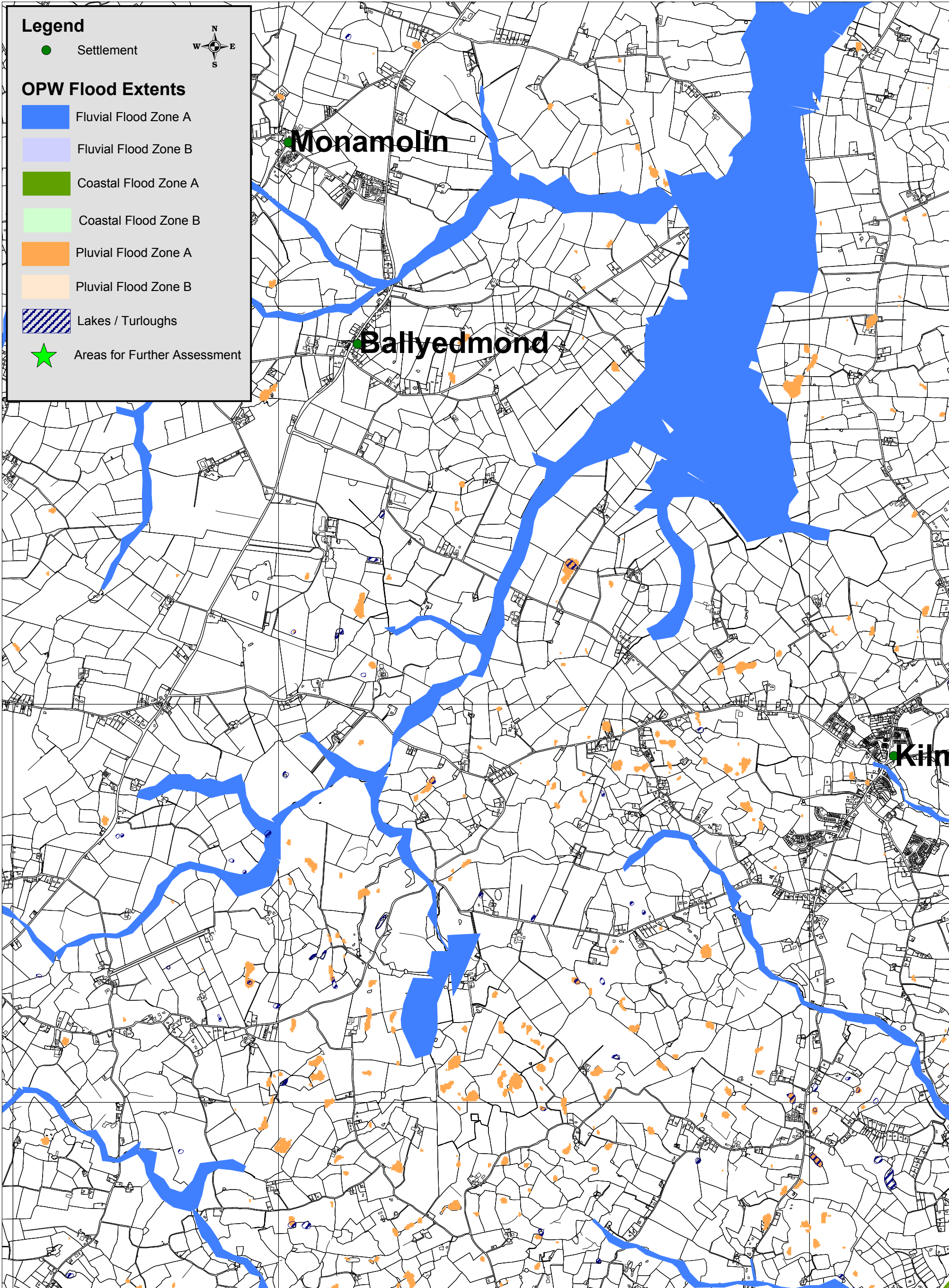
Drawn by: NK

Checked by: PD

Date: 21.05.2012

Map No: 54





**Draft Wexford County Development Plan 2013 - 2019  
Strategic Flood Risk Assessment**

© Ordnance Survey Ireland. All rights reserved. 2010/34/CCMA/WexfordCountyCouncil

**OPW Flood Extents**

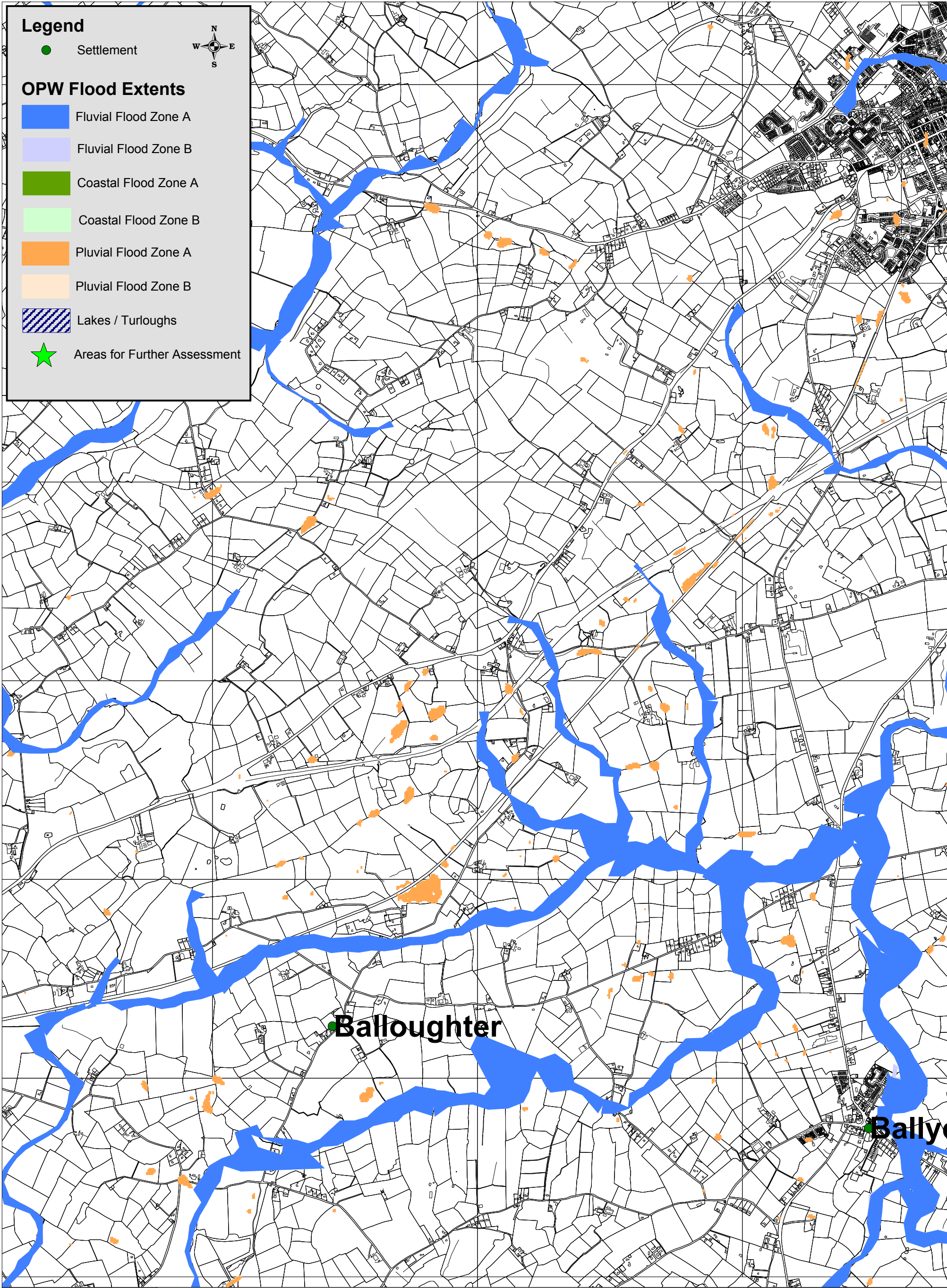
Drawn by: NK

Checked by: PD

Date: 21.05.2012

Map No: 55





**Draft Wexford County Development Plan 2013 - 2019  
Strategic Flood Risk Assessment**

© Ordnance Survey Ireland. All rights reserved. 2010/34/CCMA/WexfordCountyCouncil

**OPW Flood Extents**

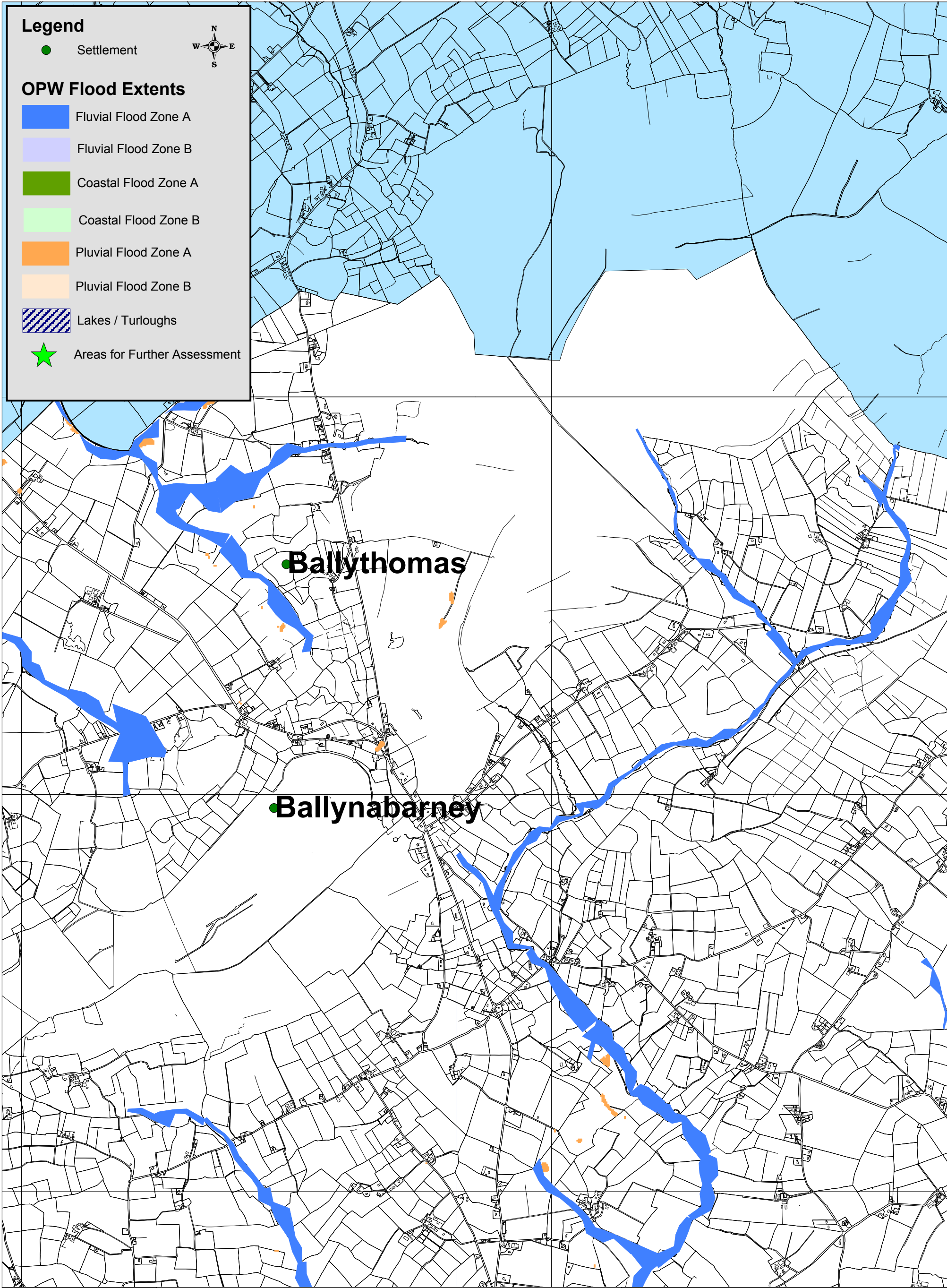
Drawn by: NK

Checked by: PD

Date: 21.05.2012

Map No: 56





**Draft Wexford County Development Plan 2013 - 2019  
Strategic Flood Risk Assessment**

© Ordnance Survey Ireland. All rights reserved. 2010/34/CCMA/WexfordCountyCouncil

**OPW Flood Extents**

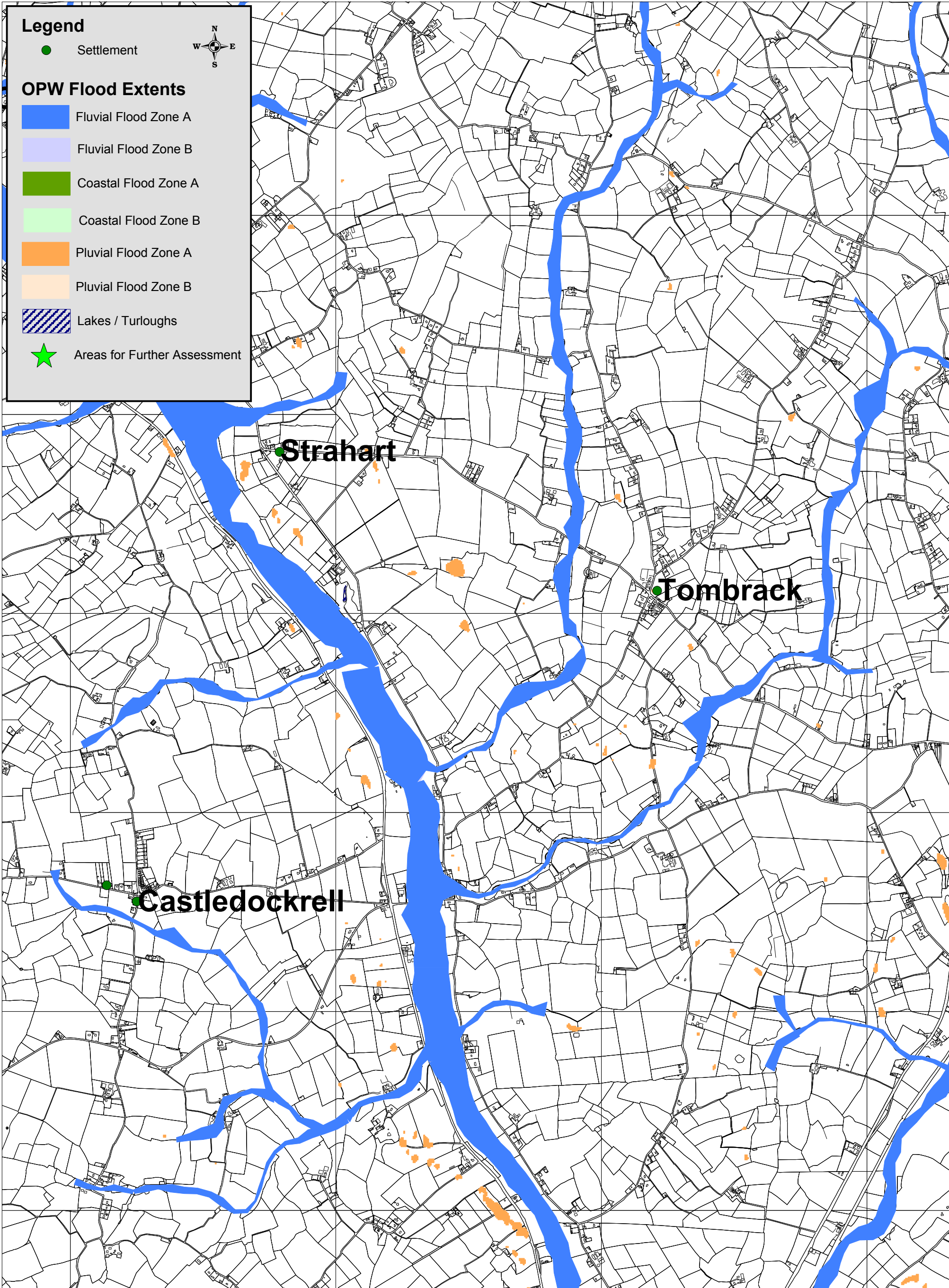
Drawn by: NK

Checked by: PD

Date: 21.05.2012

Map No: 57





**Draft Wexford County Development Plan 2013 - 2019  
Strategic Flood Risk Assessment**

© Ordnance Survey Ireland. All rights reserved. 2010/34/CCMA/WexfordCountyCouncil

**OPW Flood Extents**

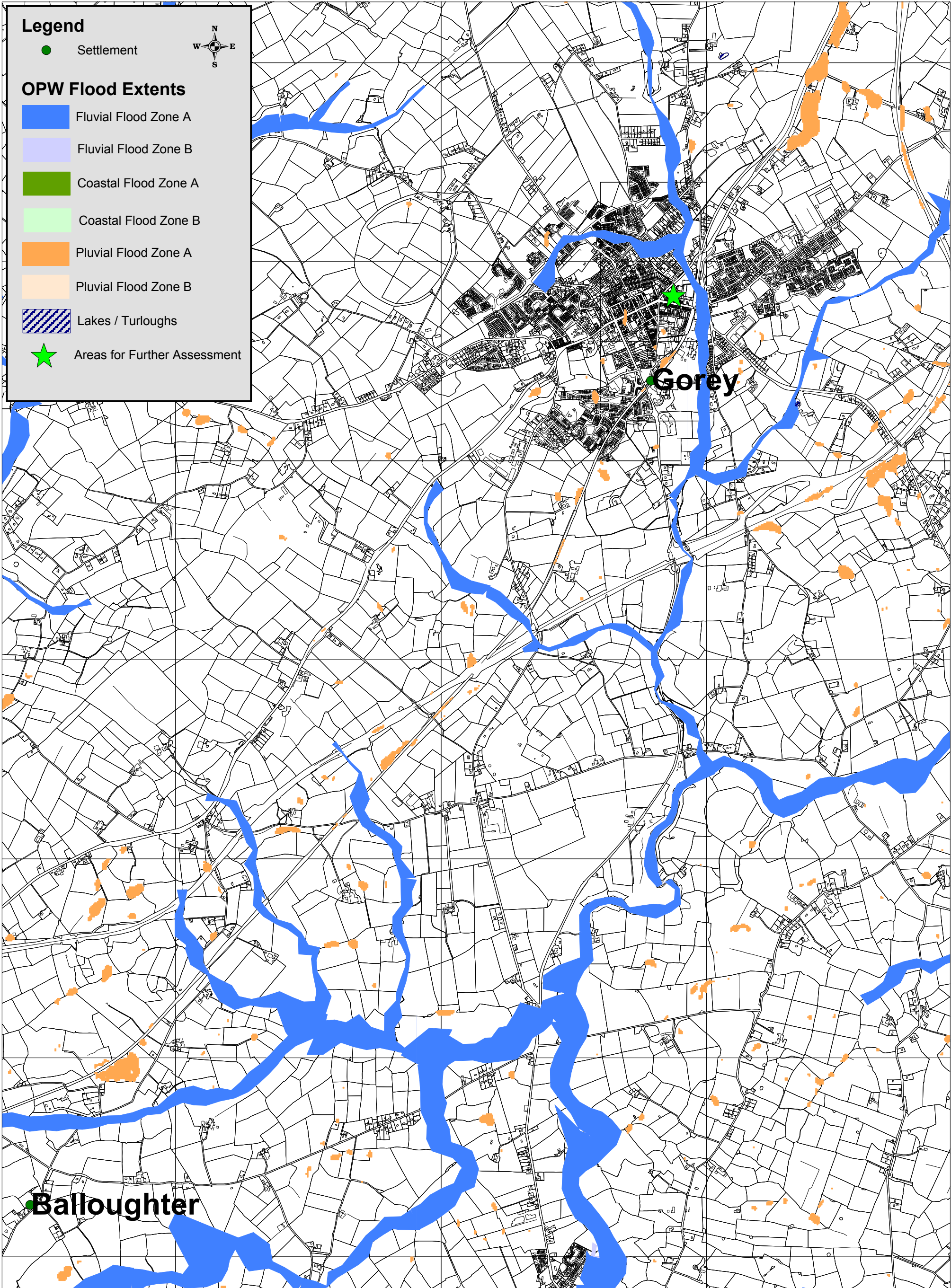
Drawn by: NK

Checked by: PD

Date: 21.05.2012

Map No: 58





**Draft Wexford County Development Plan 2013 - 2019  
Strategic Flood Risk Assessment**

© Ordnance Survey Ireland. All rights reserved. 2010/34/CCMA/WexfordCountyCouncil

**OPW Flood Extents**

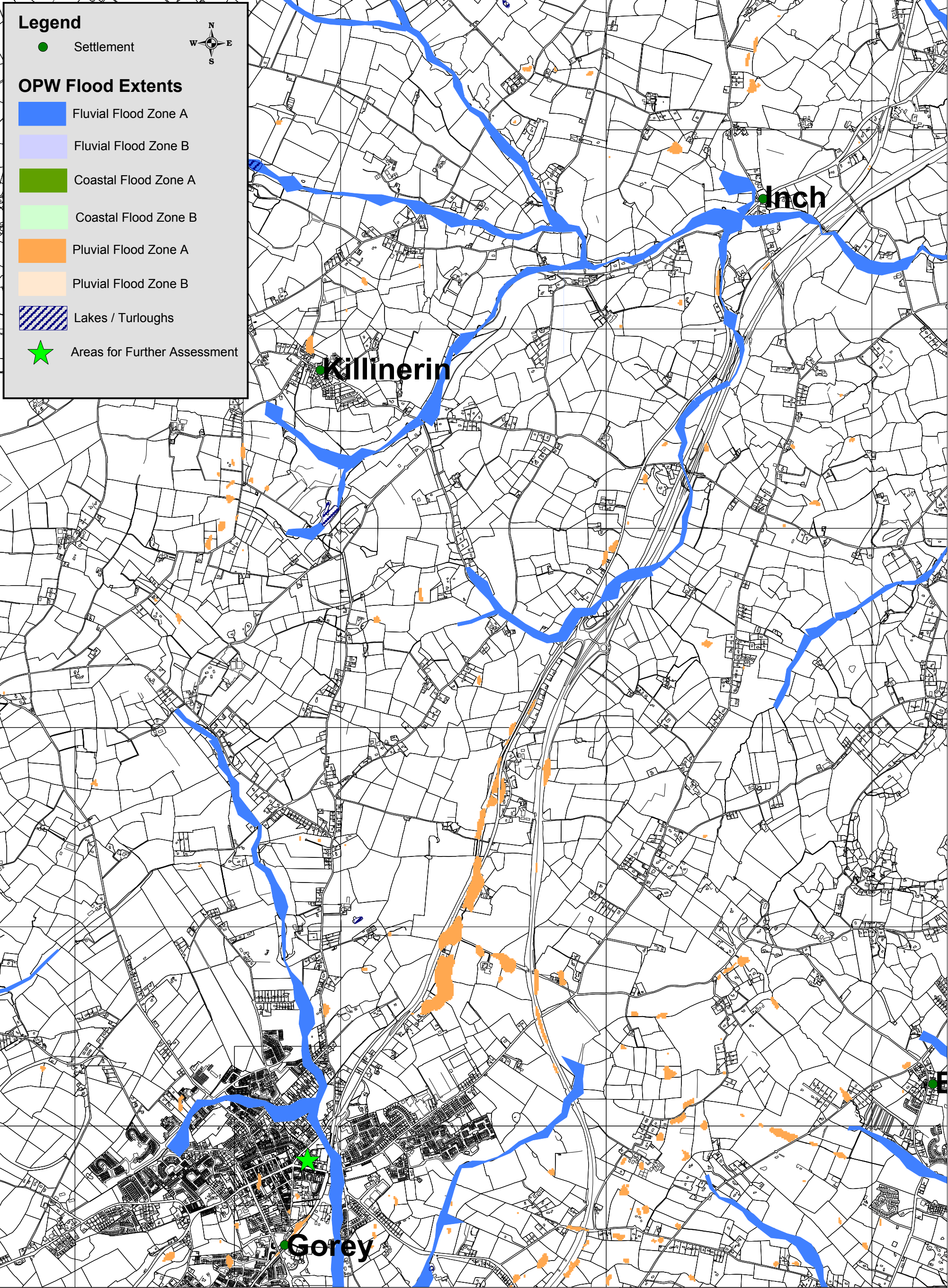
Drawn by: NK

Checked by: PD

Date: 21.05.2012

Map No: 59





**Draft Wexford County Development Plan 2013 - 2019  
Strategic Flood Risk Assessment**

© Ordnance Survey Ireland. All rights reserved. 2010/34/CCMA/WexfordCountyCouncil

**OPW Flood Extents**

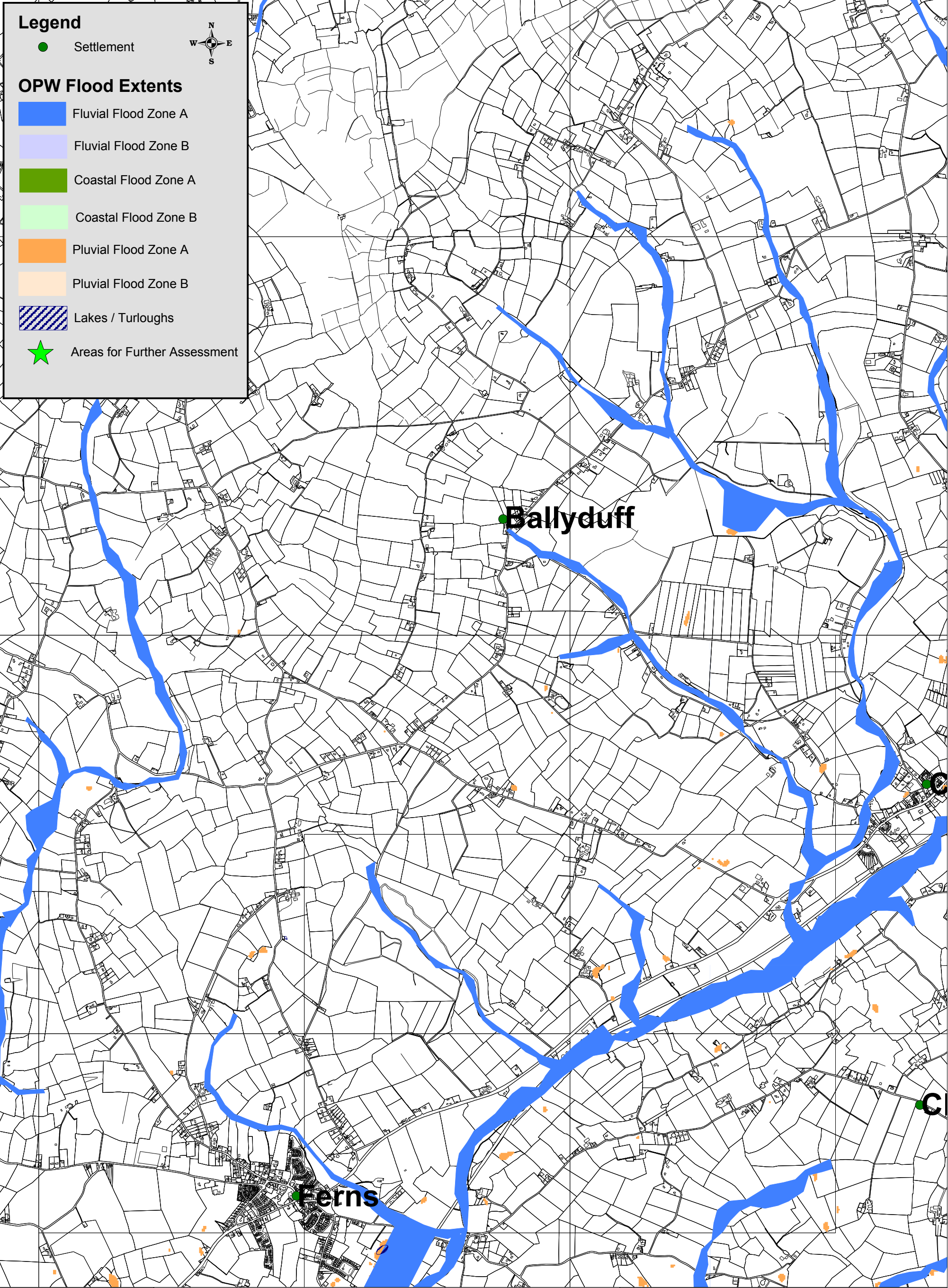
Drawn by: NK

Checked by: PD

Date: 21.05.2012

Map No: 60





**Draft Wexford County Development Plan 2013 - 2019  
Strategic Flood Risk Assessment**

© Ordnance Survey Ireland. All rights reserved. 2010/34/CCMA/WexfordCountyCouncil

**OPW Flood Extents**

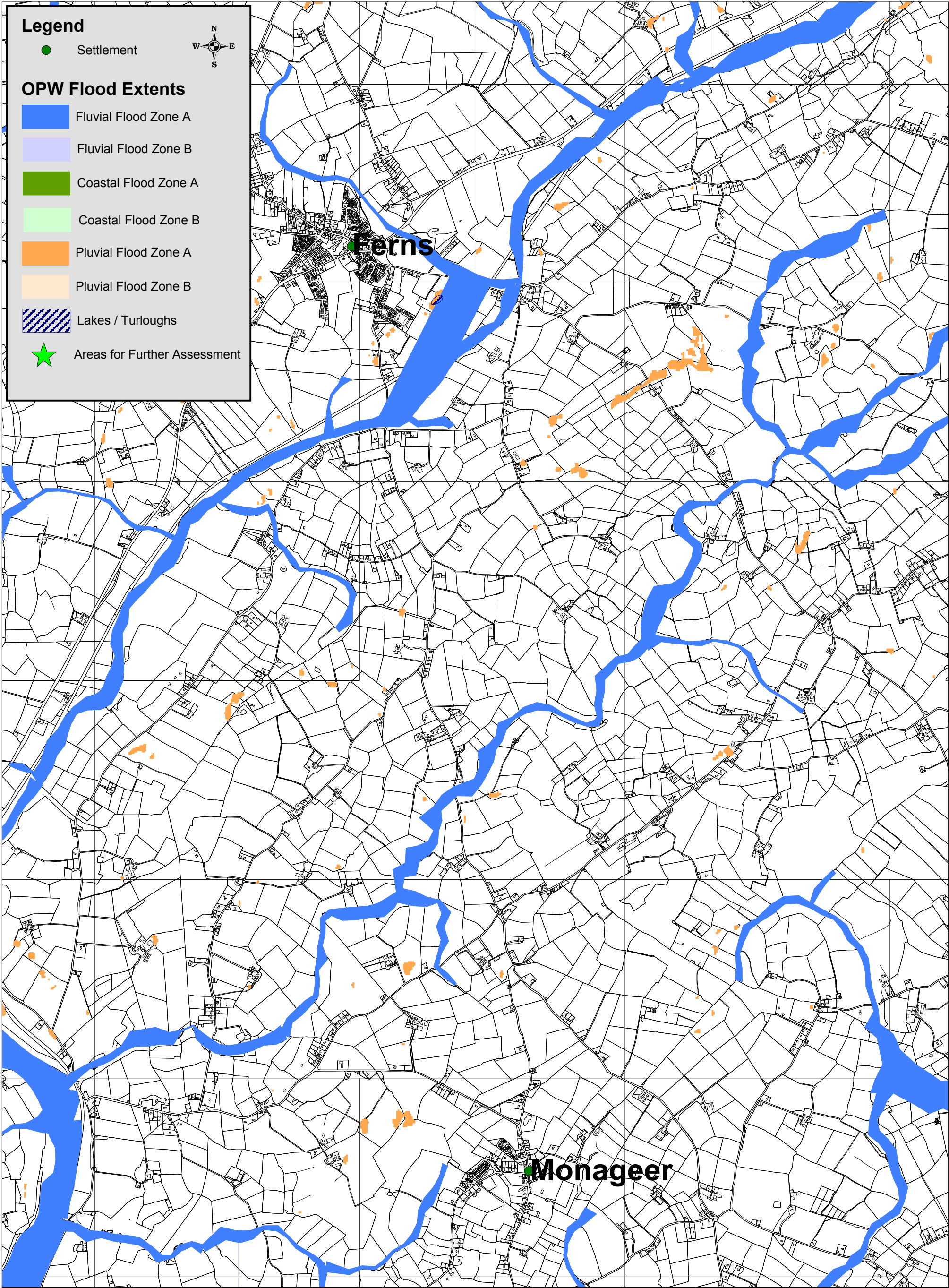
Drawn by: NK

Checked by: PD

Date: 21.05.2012

Map No: 61





**Draft Wexford County Development Plan 2013 - 2019  
Strategic Flood Risk Assessment**

© Ordnance Survey Ireland. All rights reserved. 2010/34/CCMA/WexfordCountyCouncil

**OPW Flood Extents**

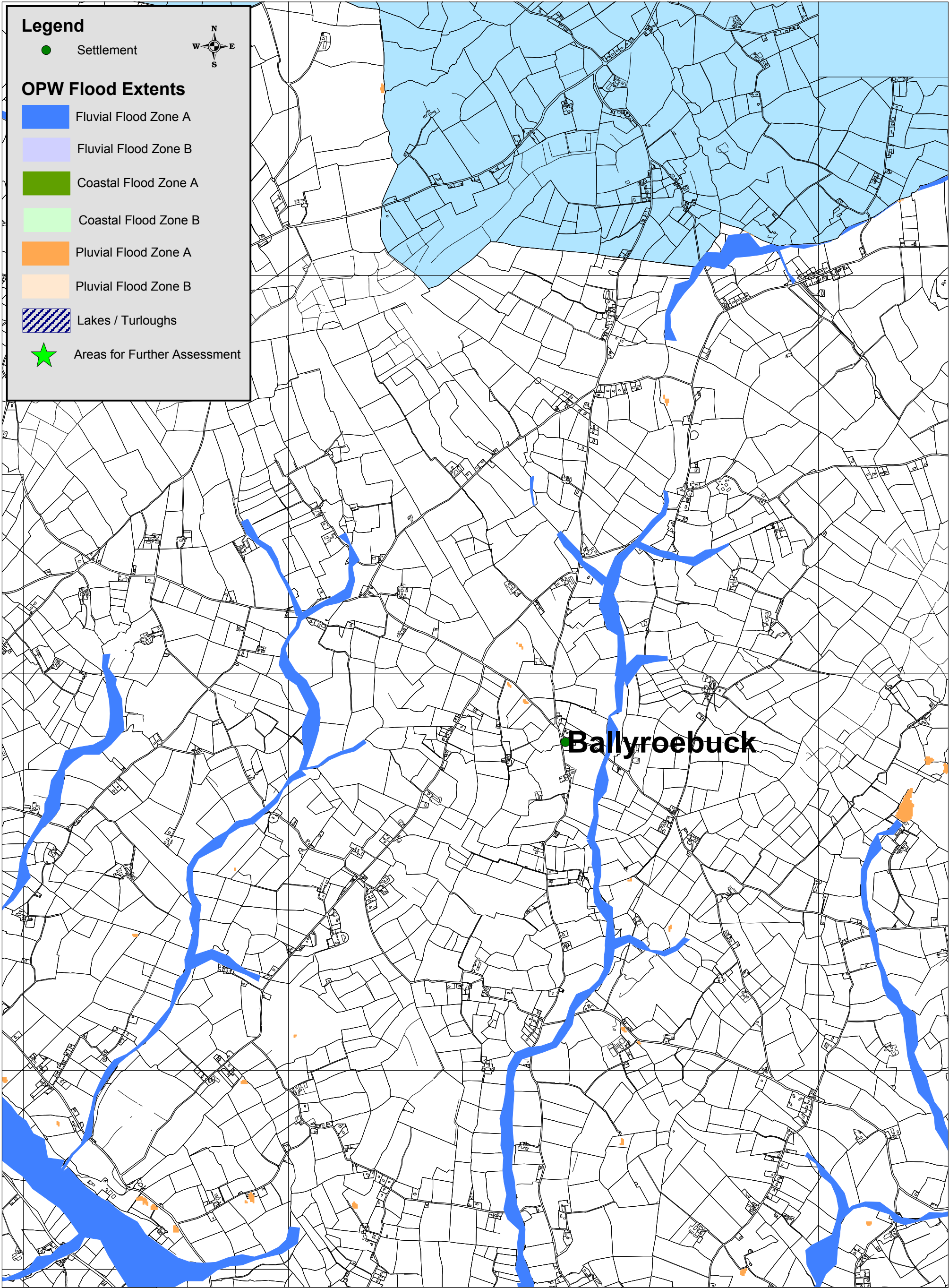
Drawn by: NK

Checked by: PD

Date: 21.05.2012

Map No: 62





**Draft Wexford County Development Plan 2013 - 2019  
Strategic Flood Risk Assessment**

© Ordnance Survey Ireland. All rights reserved. 2010/34/CCMA/WexfordCountyCouncil

**OPW Flood Extents**

Drawn by: NK

Checked by: PD

Date: 21.05.2012

Map No: 63





**Draft Wexford County Development Plan 2013 - 2019  
Strategic Flood Risk Assessment**

© Ordnance Survey Ireland. All rights reserved. 2010/34/CCMA/WexfordCountyCouncil

**OPW Flood Extents**

Drawn by: NK

Checked by: PD

Date: 21.05.2012

Map No: 64



Legend

● Settlement



OPW Flood Extents

Fluvial Flood Zone A

Fluvial Flood Zone B

Coastal Flood Zone A

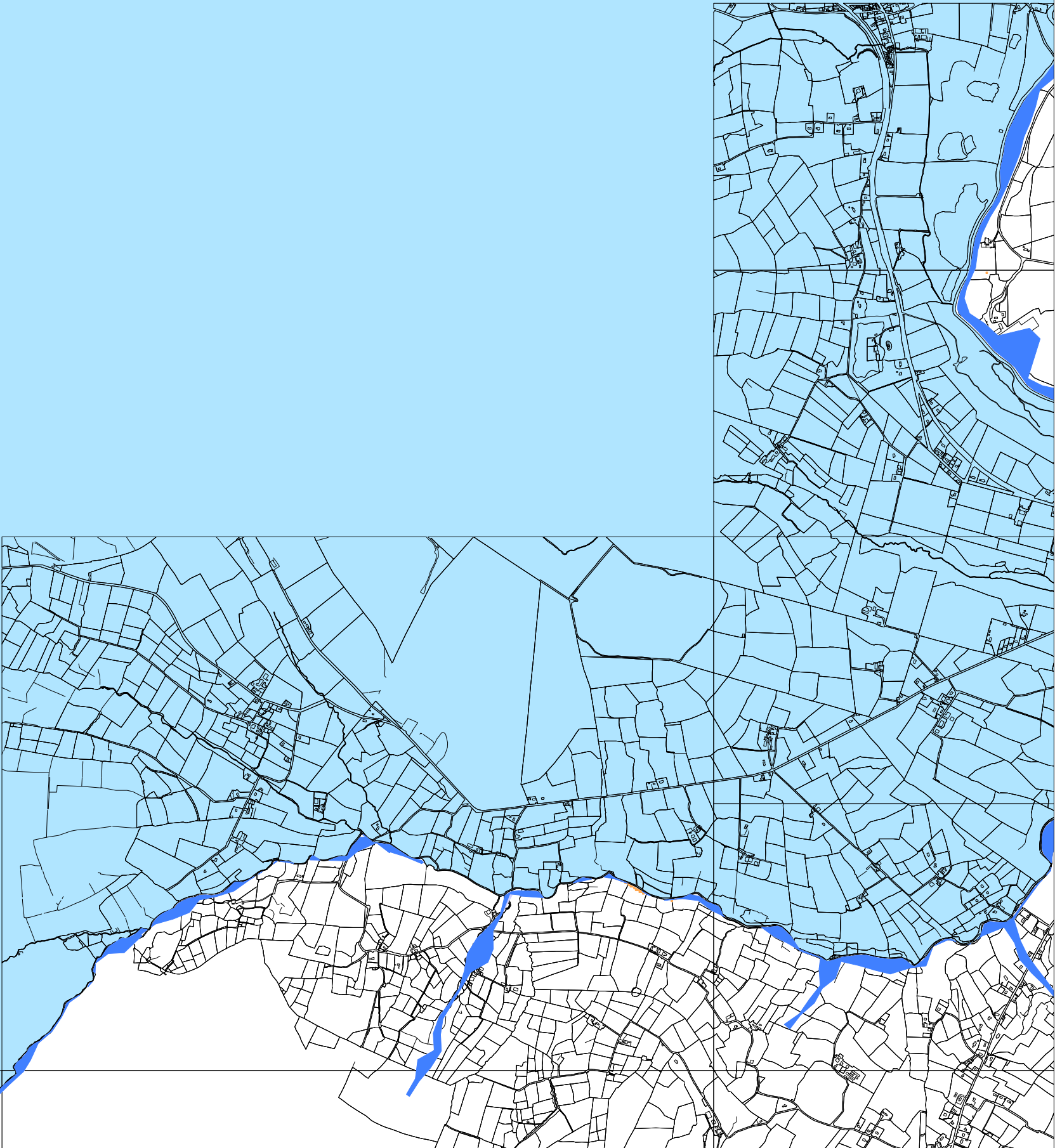
Coastal Flood Zone B

Pluvial Flood Zone A

Pluvial Flood Zone B

Lakes / Turloughs

★ Areas for Further Assessment



Draft Wexford County Development Plan 2013 - 2019  
Strategic Flood Risk Assessment

© Ordnance Survey Ireland. All rights reserved. 2010/34/CCMA/WexfordCountyCouncil

OPW Flood Extents

Drawn by: NK

Checked by: PD

Date: 21.05.2012

Map No: 65