



**Proposed Amendments to the
Draft Wexford County Development Plan
2013-2019**

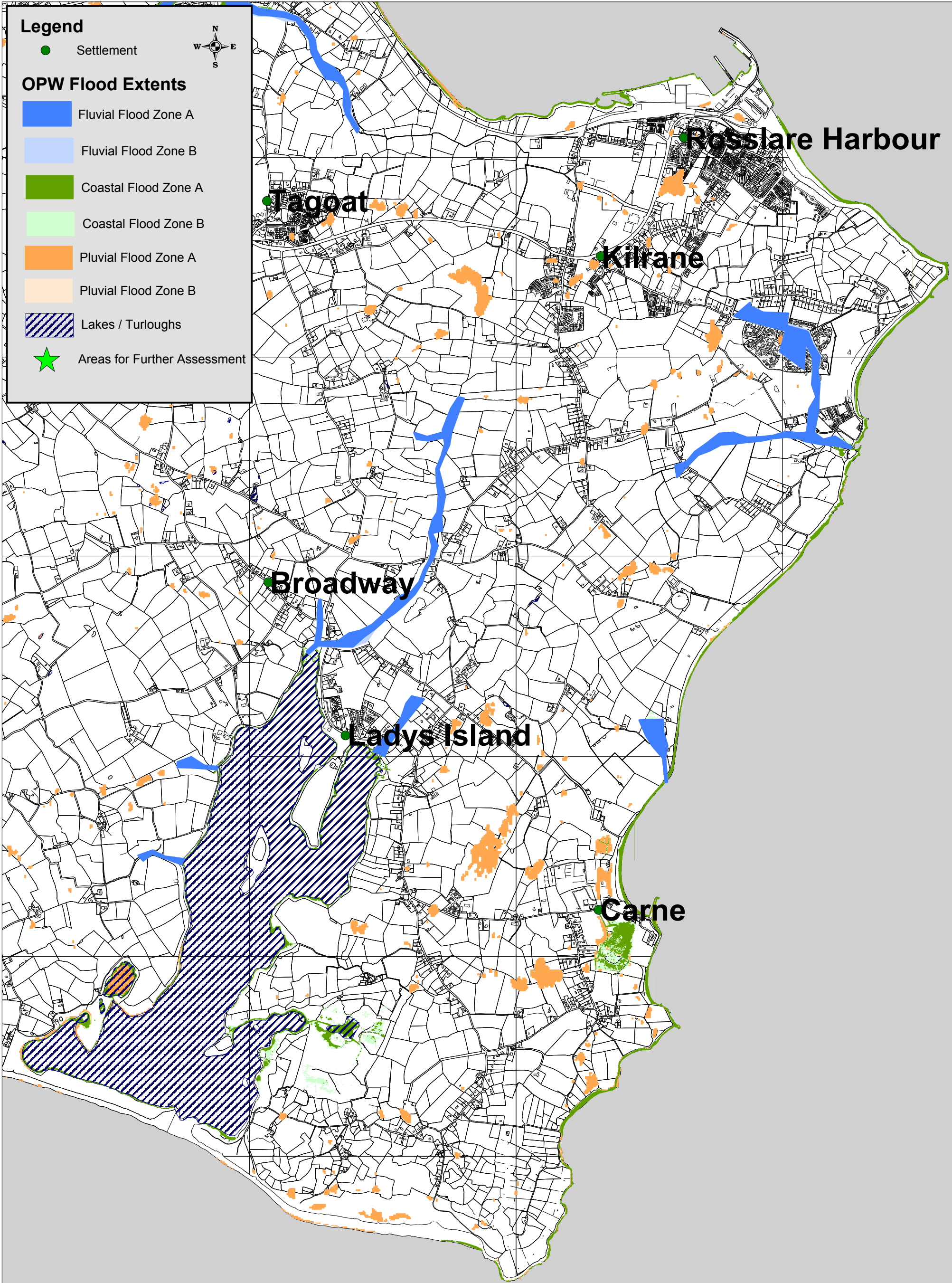
Volume 7

Strategic Flood Risk Assessment

Appendix B

OPW Flood Extent Maps

November 2012



**Draft Wexford County Development Plan 2013 - 2019
Strategic Flood Risk Assessment**

© Ordnance Survey Ireland. All rights reserved. 2010/34/CCMA/WexfordCountyCouncil

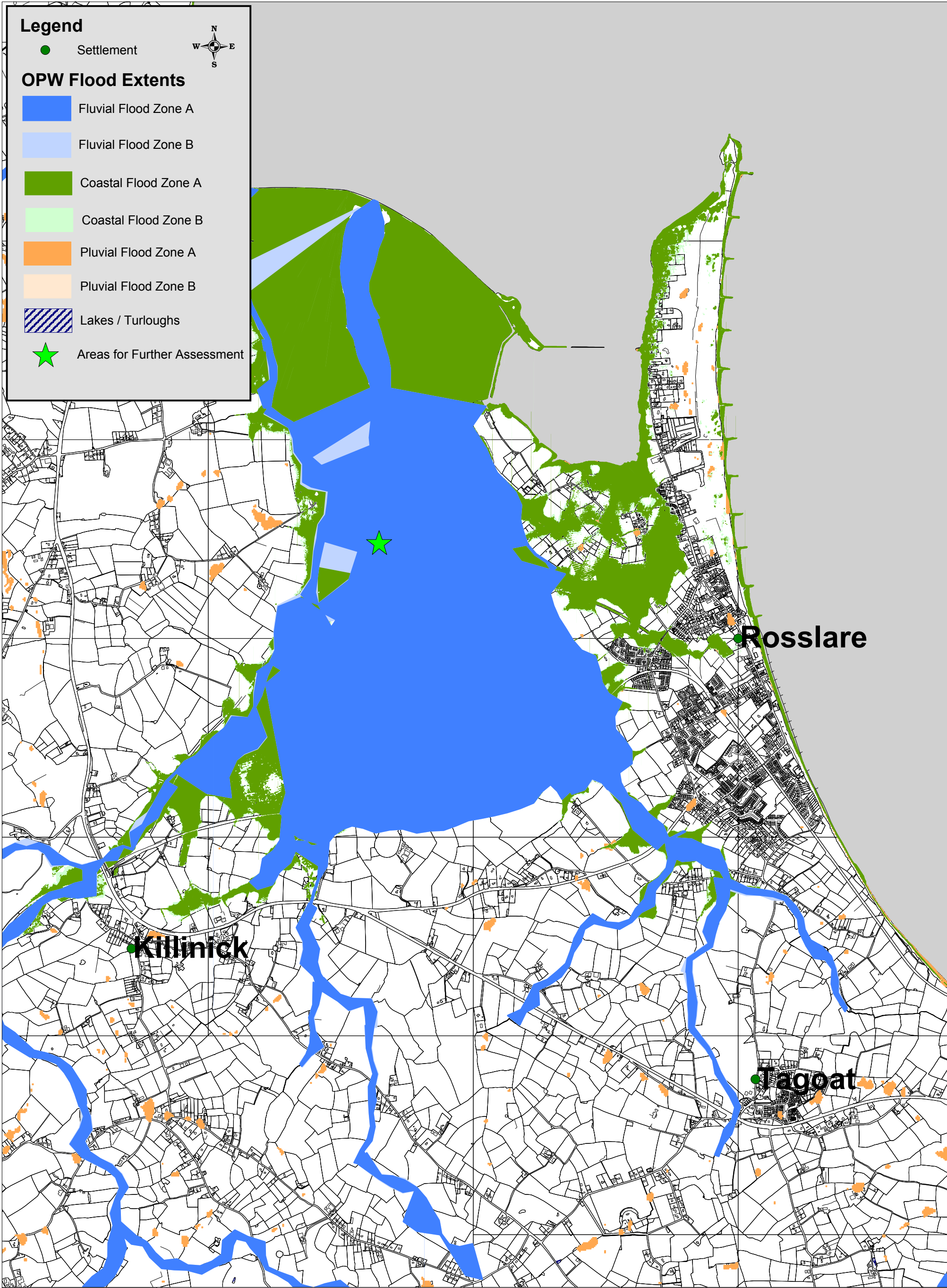
OPW Flood Extents

Drawn by: NK

Checked by: PD

Date: 12.11.2012

Map No: 1



**Draft Wexford County Development Plan 2013 - 2019
Strategic Flood Risk Assessment**

© Ordnance Survey Ireland. All rights reserved. 2010/34/CCMA/WexfordCountyCouncil

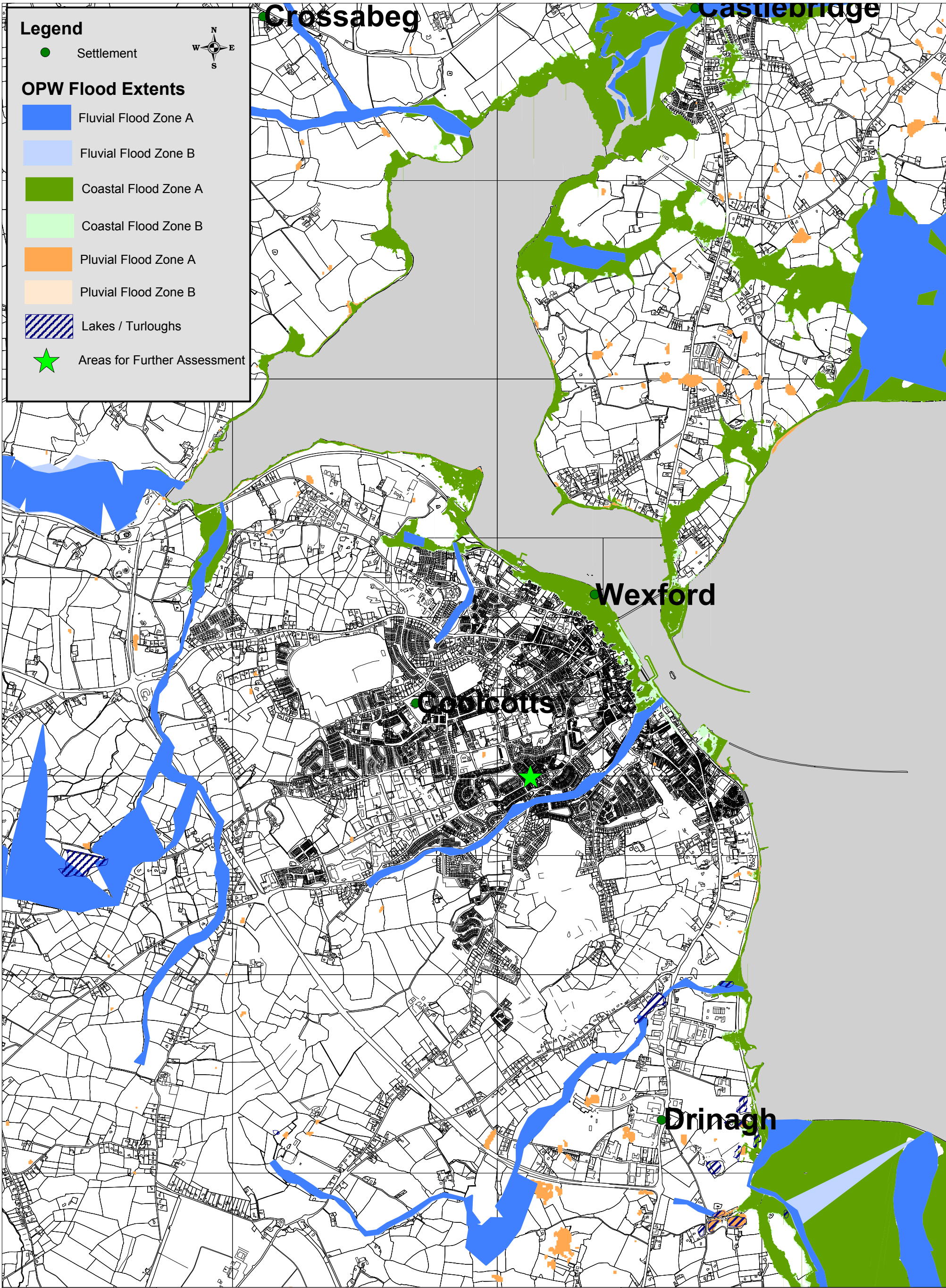
OPW Flood Extents

Drawn by: NK

Checked by: PD

Date: 12.11.2012

Map No: 2



**Draft Wexford County Development Plan 2013 - 2019
Strategic Flood Risk Assessment**

© Ordnance Survey Ireland. All rights reserved. 2010/34/CCMA/WexfordCountyCouncil

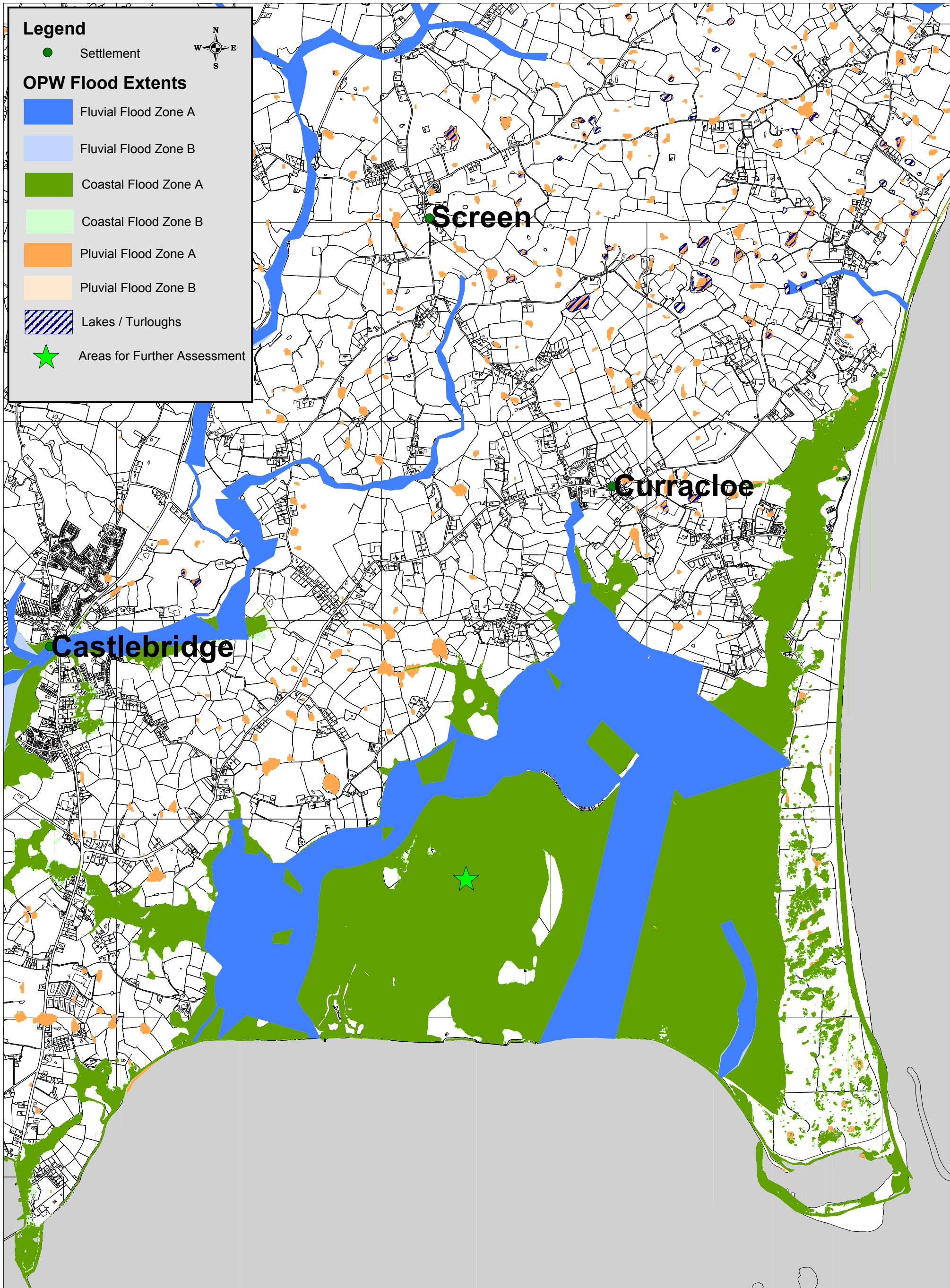
OPW Flood Extents

Drawn by: NK

Checked by: PD

Date: 12.11.2012

Map No: 3



**Draft Wexford County Development Plan 2013 - 2019
Strategic Flood Risk Assessment**

© Ordnance Survey Ireland. All rights reserved. 2010/34/CCMA/WexfordCountyCouncil

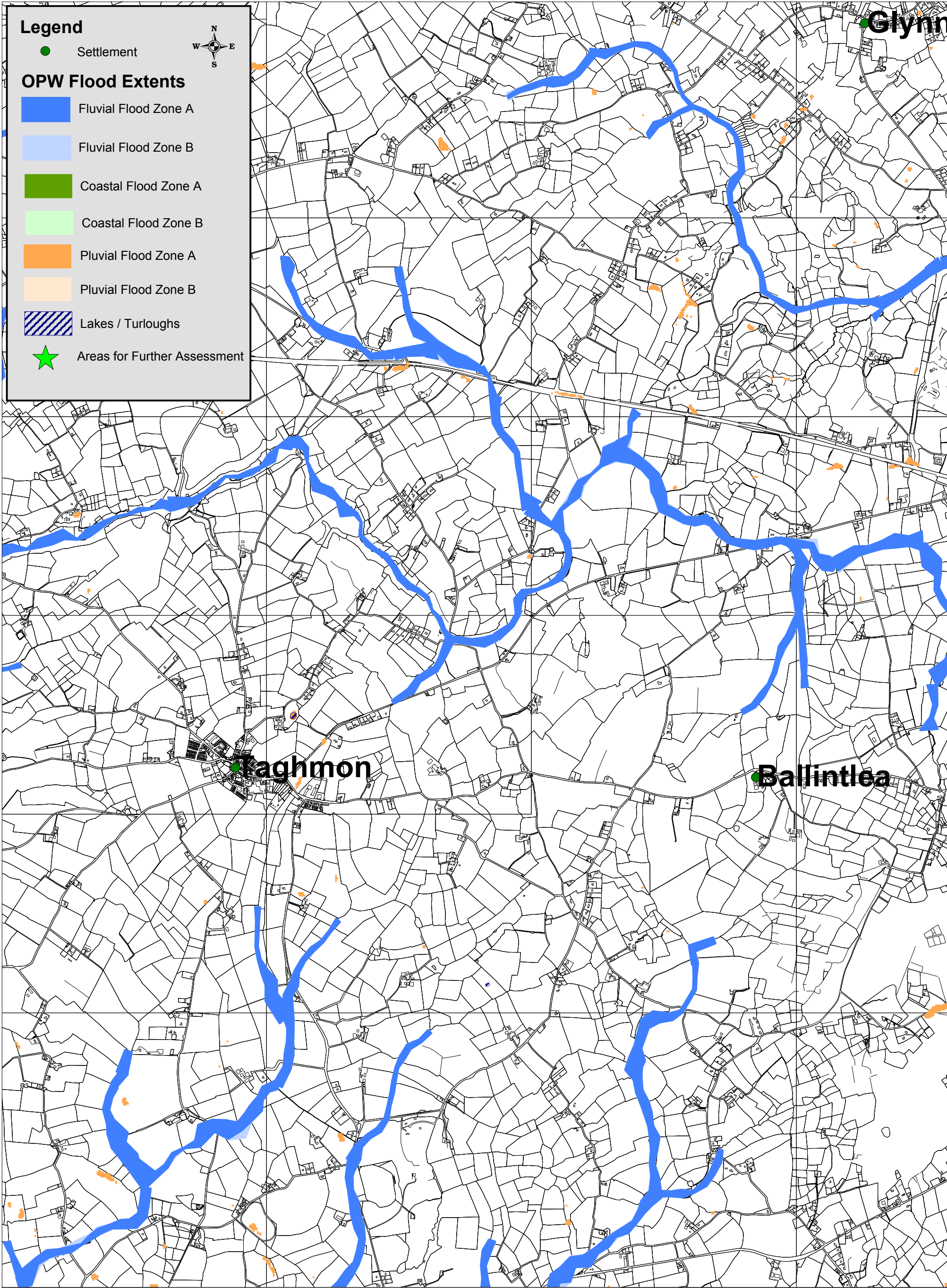
OPW Flood Extents

Drawn by: NK

Checked by: PD

Date: 12.11.2012

Map No: 4



**Draft Wexford County Development Plan 2013 - 2019
Strategic Flood Risk Assessment**

© Ordnance Survey Ireland. All rights reserved. 2010/34/CCMA/WexfordCountyCouncil

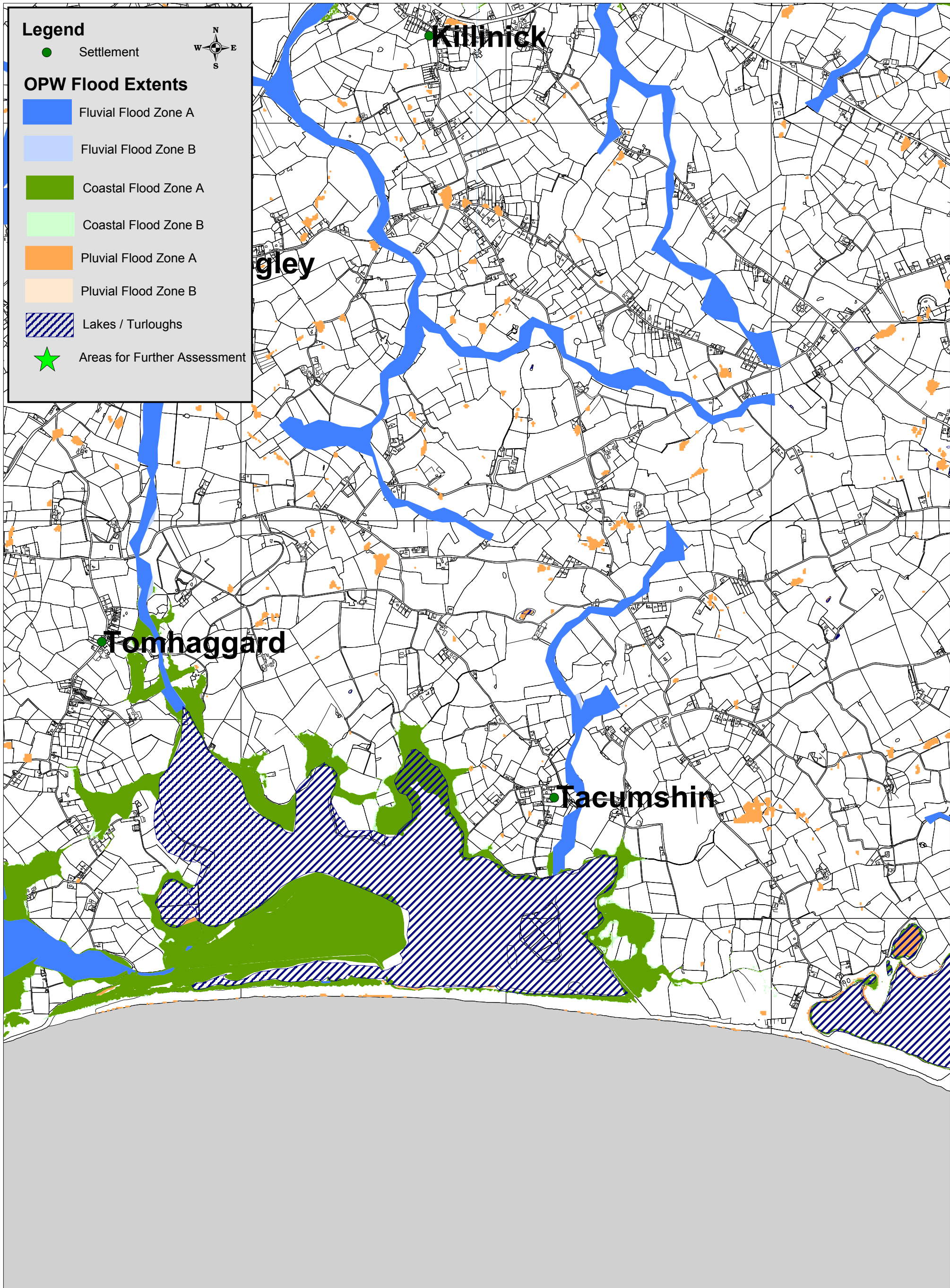
OPW Flood Extents

Drawn by: NK

Checked by: PD

Date: 12.11.2012

Map No: 5



**Draft Wexford County Development Plan 2013 - 2019
Strategic Flood Risk Assessment**

© Ordnance Survey Ireland. All rights reserved. 2010/34/CCMA/WexfordCountyCouncil

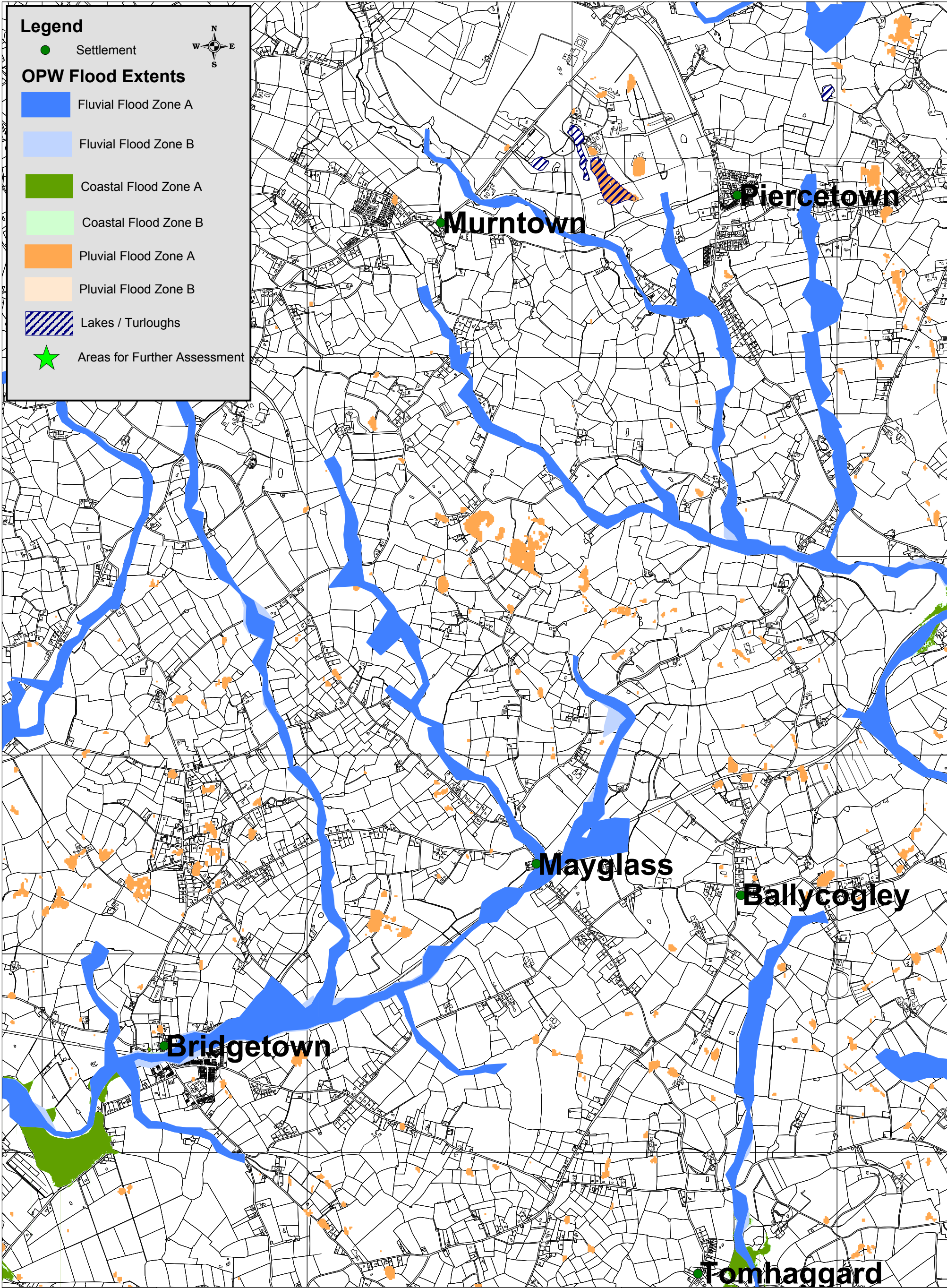
OPW Flood Extents

Drawn by: NK

Checked by: PD

Date: 12.11.2012

Map No: 6



**Draft Wexford County Development Plan 2013 - 2019
Strategic Flood Risk Assessment**

© Ordnance Survey Ireland. All rights reserved. 2010/34/CCMA/WexfordCountyCouncil

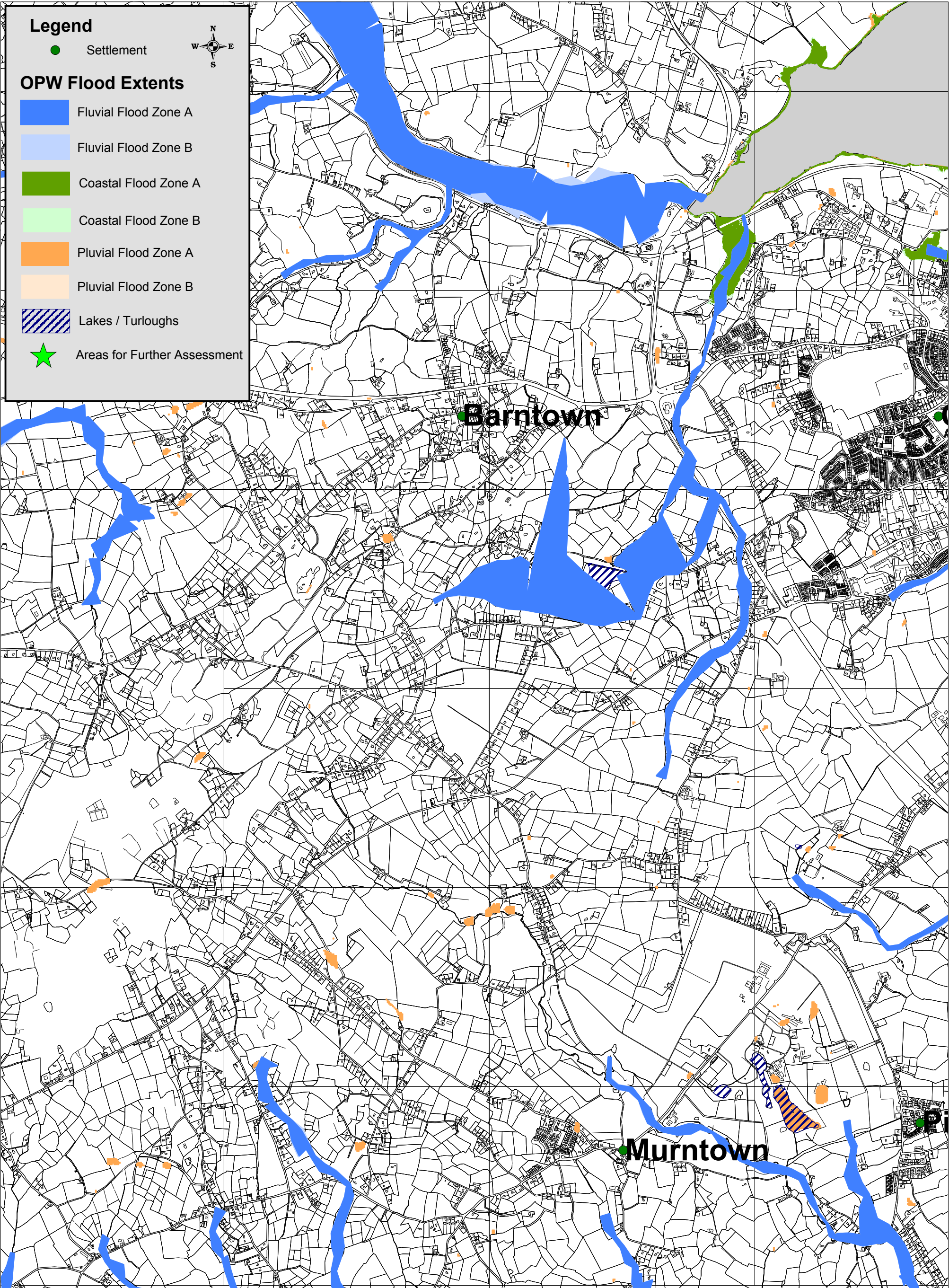
OPW Flood Extents

Drawn by: NK

Checked by: PD

Date: 12.11.2012

Map No: 7



**Draft Wexford County Development Plan 2013 - 2019
Strategic Flood Risk Assessment**

© Ordnance Survey Ireland. All rights reserved. 2010/34/CCMA/WexfordCountyCouncil

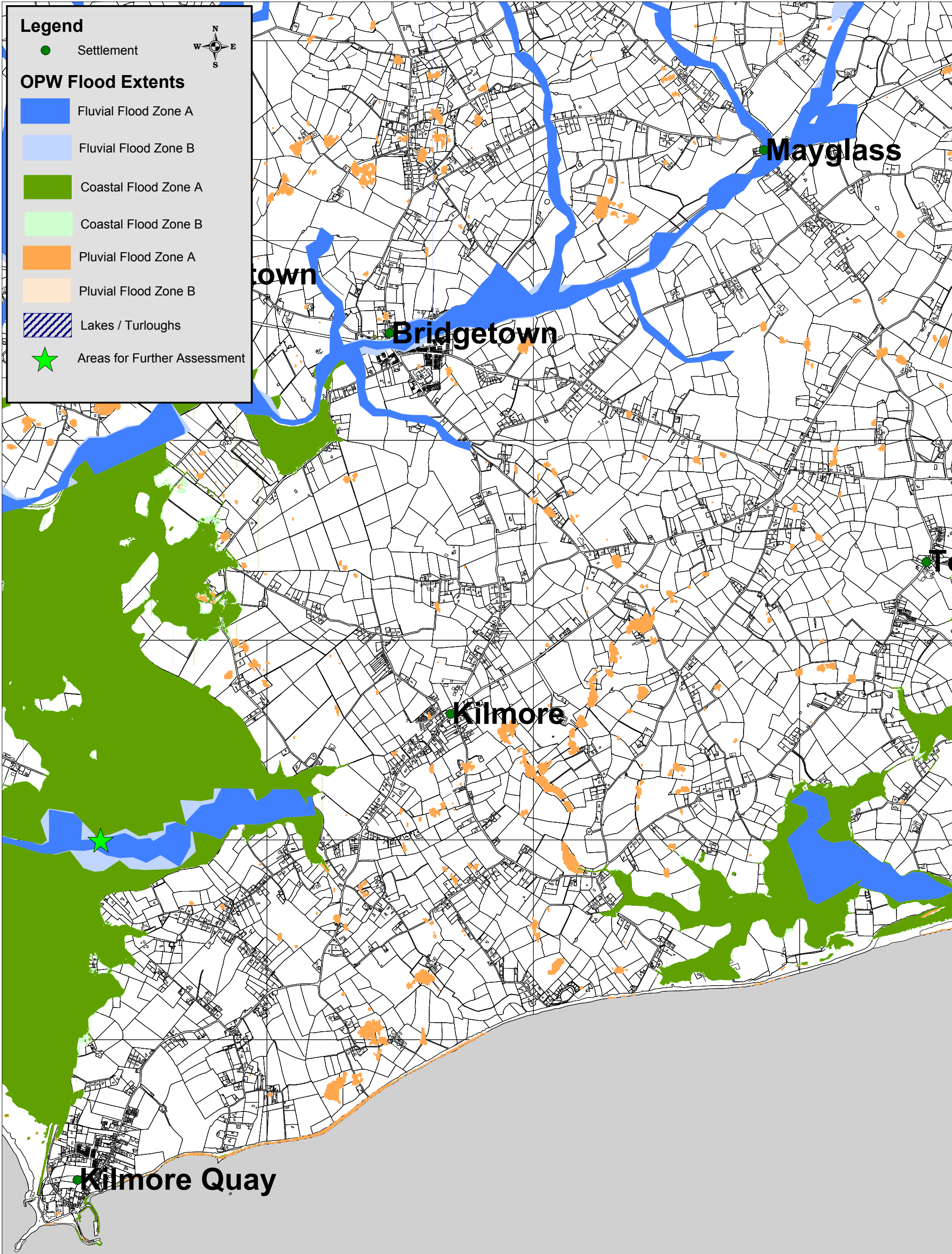
OPW Flood Extents

Drawn by: NK

Checked by: PD

Date: 12.11.2012

Map No: 8



**Draft Wexford County Development Plan 2013 - 2019
Strategic Flood Risk Assessment**

© Ordnance Survey Ireland. All rights reserved. 2010/34/CCMA/WexfordCountyCouncil

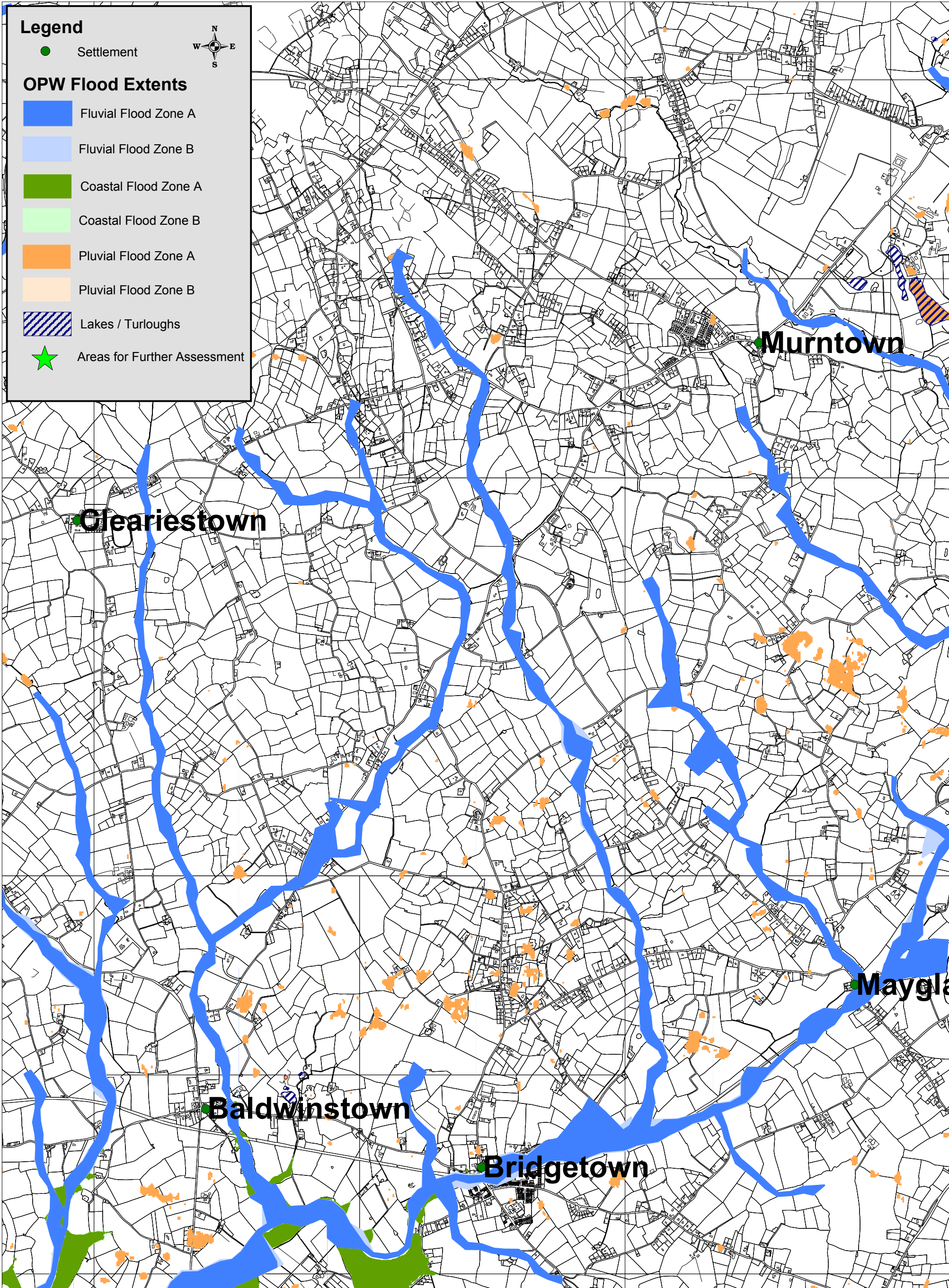
OPW Flood Extents

Drawn by: NK

Checked by: PD

Date: 12.11.2012

Map No: 9



**Draft Wexford County Development Plan 2013 - 2019
Strategic Flood Risk Assessment**

© Ordnance Survey Ireland. All rights reserved. 2010/34/CCMA/WexfordCountyCouncil

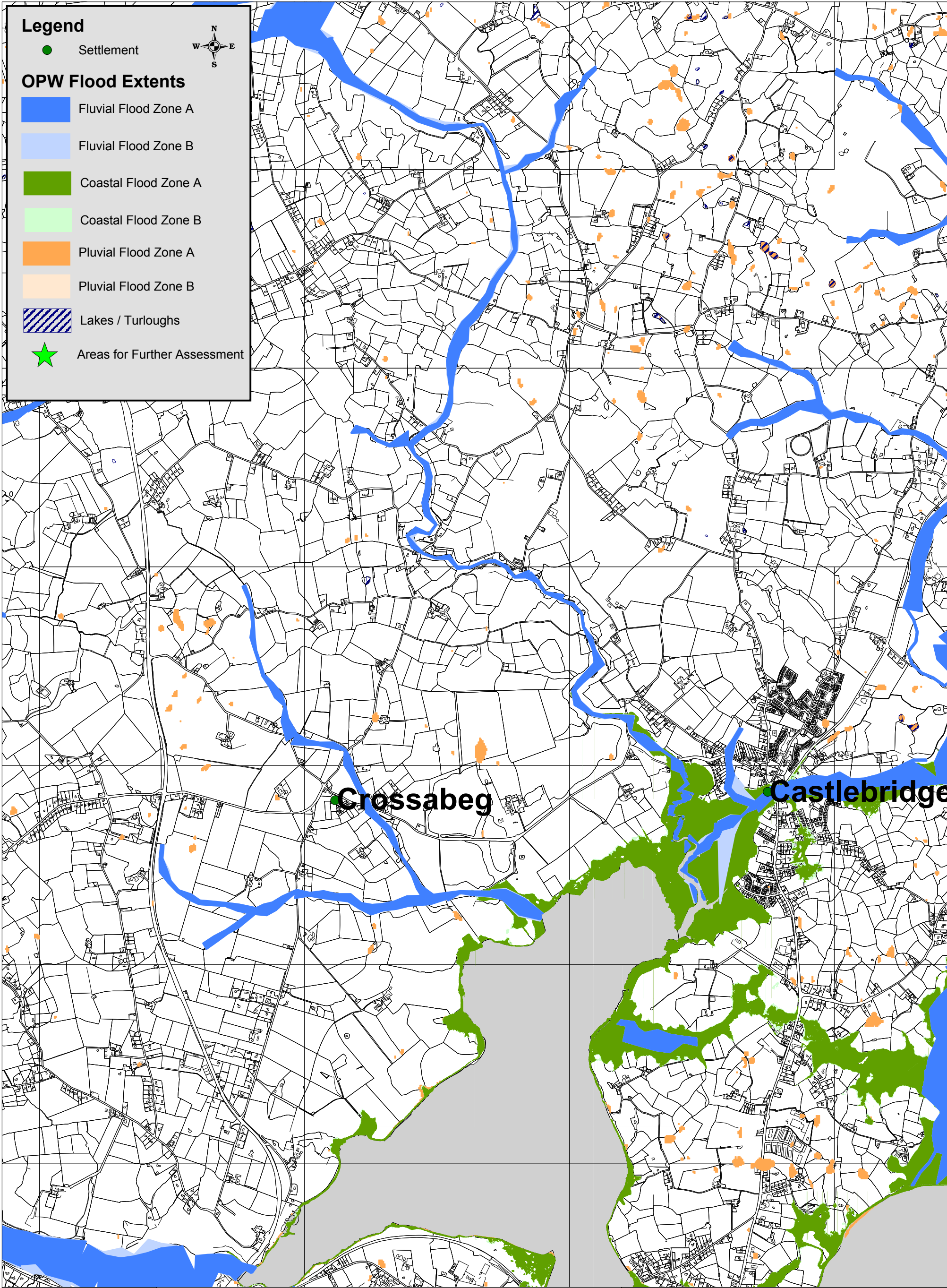
OPW Flood Extents

Drawn by: NK

Checked by: PD

Date: 12.11.2012

Map No: 10



**Draft Wexford County Development Plan 2013 - 2019
Strategic Flood Risk Assessment**

© Ordnance Survey Ireland. All rights reserved. 2010/34/CCMA/WexfordCountyCouncil

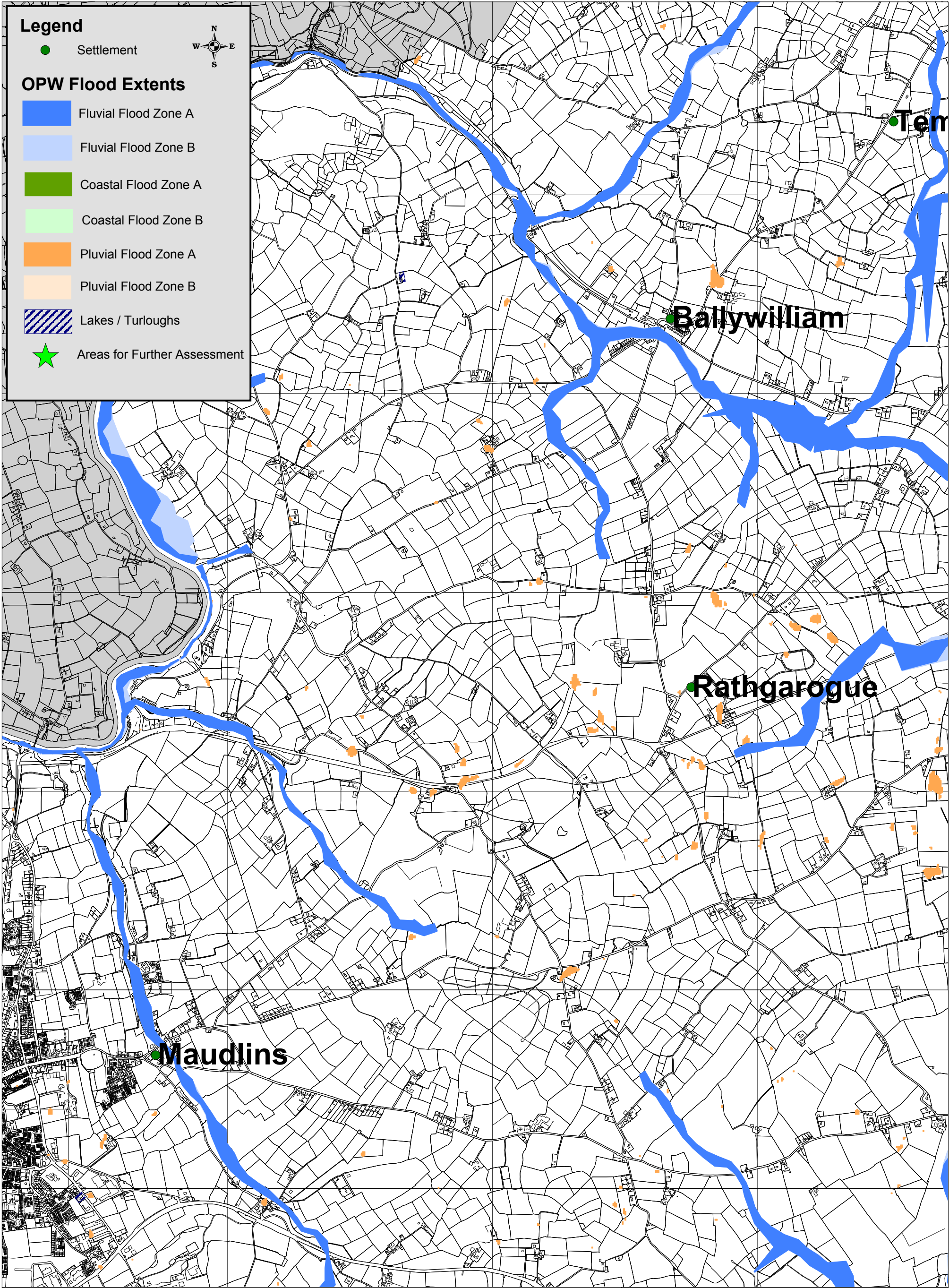
OPW Flood Extents

Drawn by: NK

Checked by: PD

Date: 12.11.2012

Map No: 11



**Draft Wexford County Development Plan 2013 - 2019
Strategic Flood Risk Assessment**

© Ordnance Survey Ireland. All rights reserved. 2010/34/CCMA/WexfordCountyCouncil

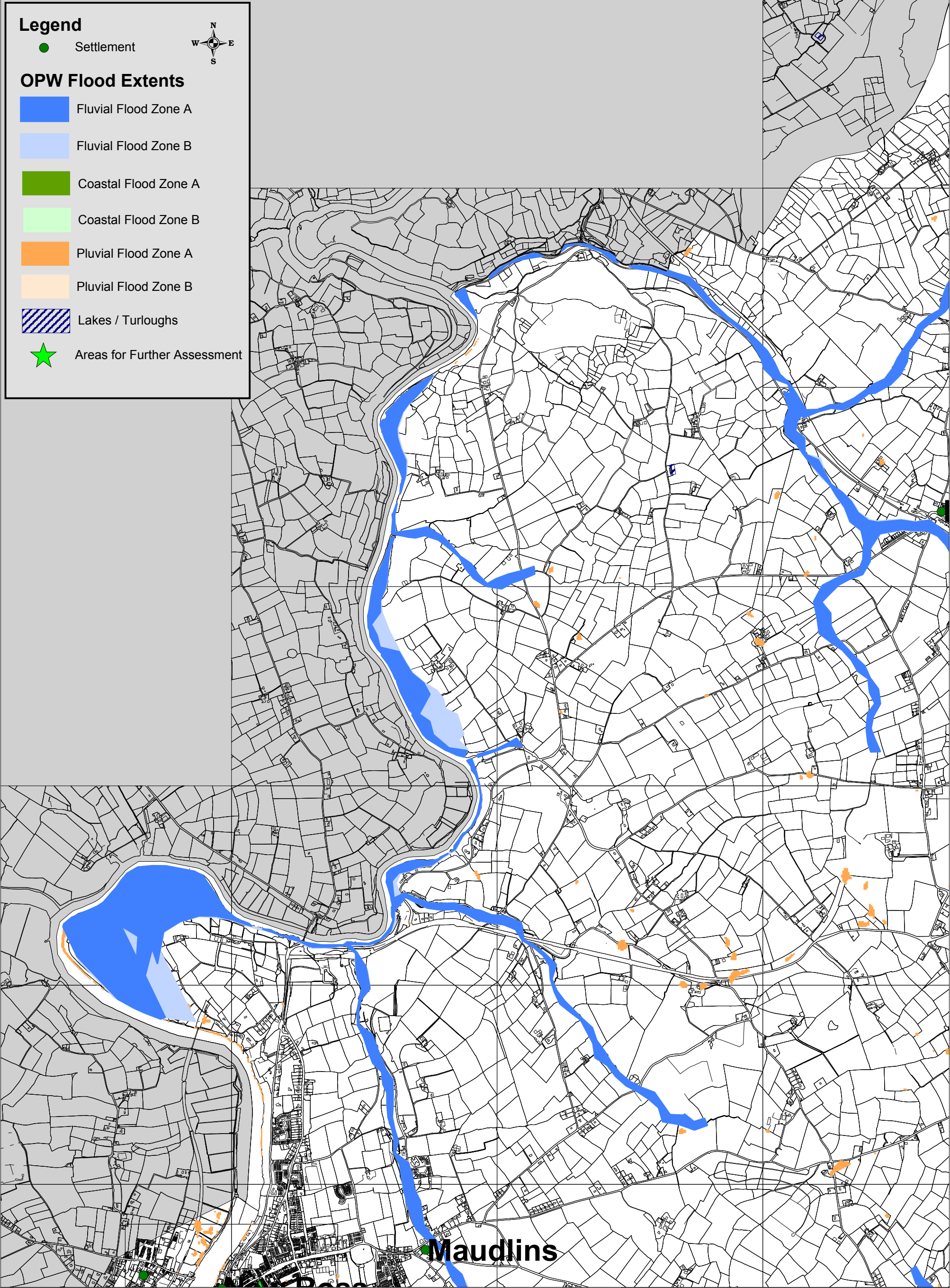
OPW Flood Extents

Drawn by: NK

Checked by: PD

Date: 12.11.2012

Map No: 12



**Draft Wexford County Development Plan 2013 - 2019
Strategic Flood Risk Assessment**

© Ordnance Survey Ireland. All rights reserved. 2010/34/CCMA/WexfordCountyCouncil

OPW Flood Extents

Drawn by: NK

Checked by: PD

Date: 12.11.2012

Map No: 13



**Draft Wexford County Development Plan 2013 - 2019
Strategic Flood Risk Assessment**

© Ordnance Survey Ireland. All rights reserved. 2010/34/CCMA/WexfordCountyCouncil


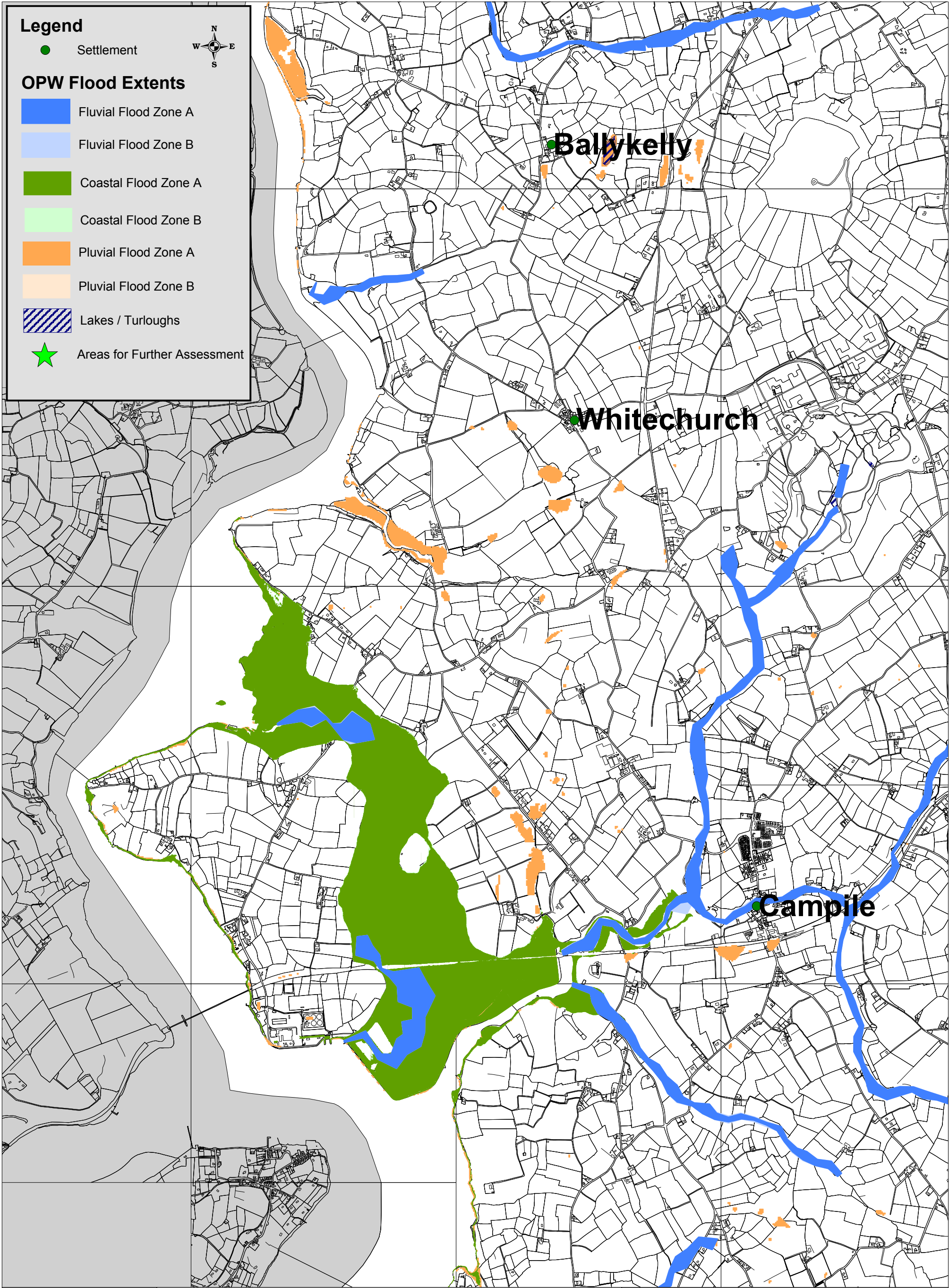
OPW Flood Extents

Drawn by: NK

Checked by: PD

Date: 12.11.2012

Map No: 14



**Draft Wexford County Development Plan 2013 - 2019
Strategic Flood Risk Assessment**

© Ordnance Survey Ireland. All rights reserved. 2010/34/CCMA/WexfordCountyCouncil

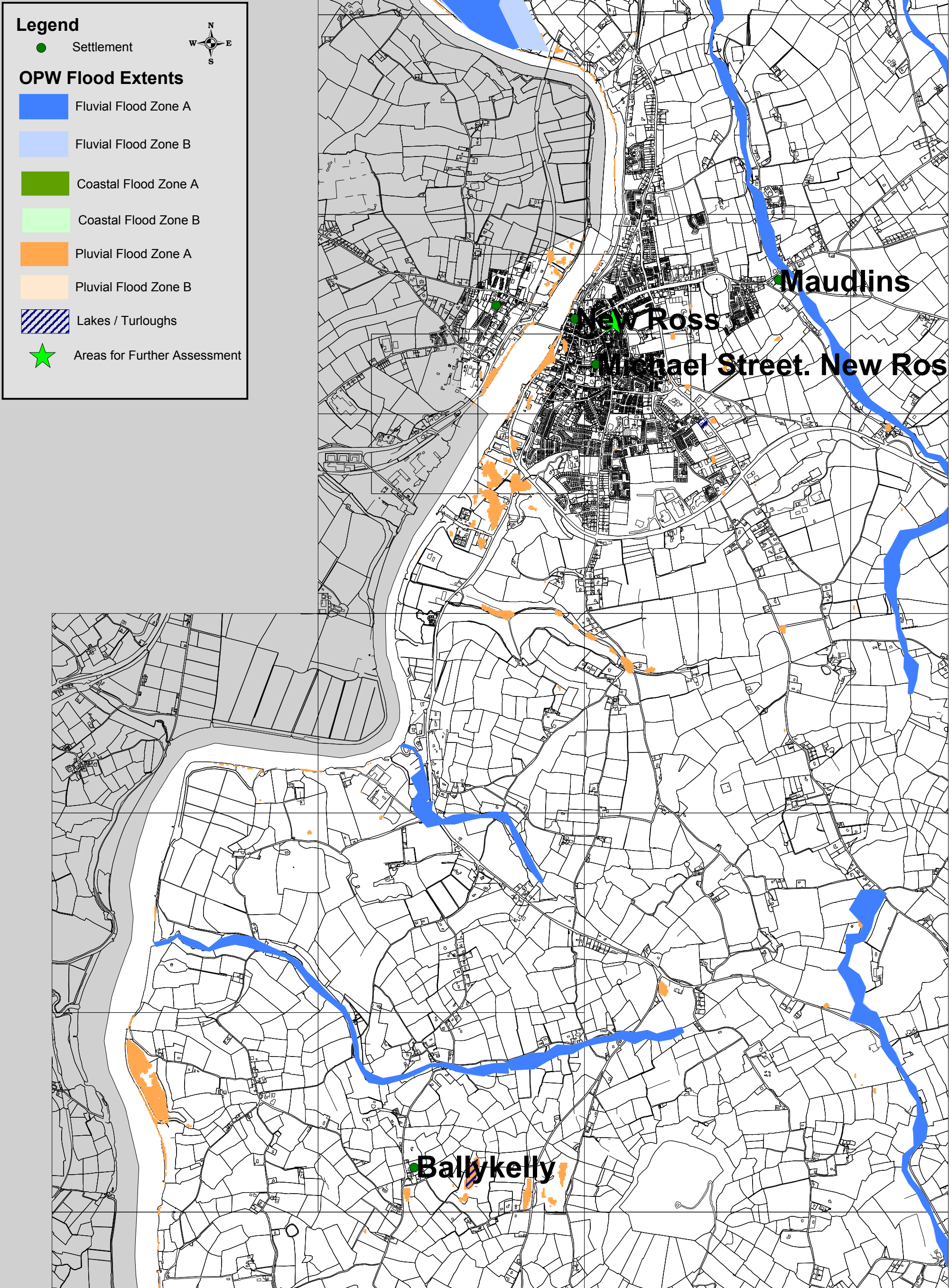
OPW Flood Extents

Drawn by: NK

Checked by: PD

Date: 12.11.2012

Map No: 15



**Draft Wexford County Development Plan 2013 - 2019
Strategic Flood Risk Assessment**

© Ordnance Survey Ireland. All rights reserved. 2010/34/CCMA/WexfordCountyCouncil

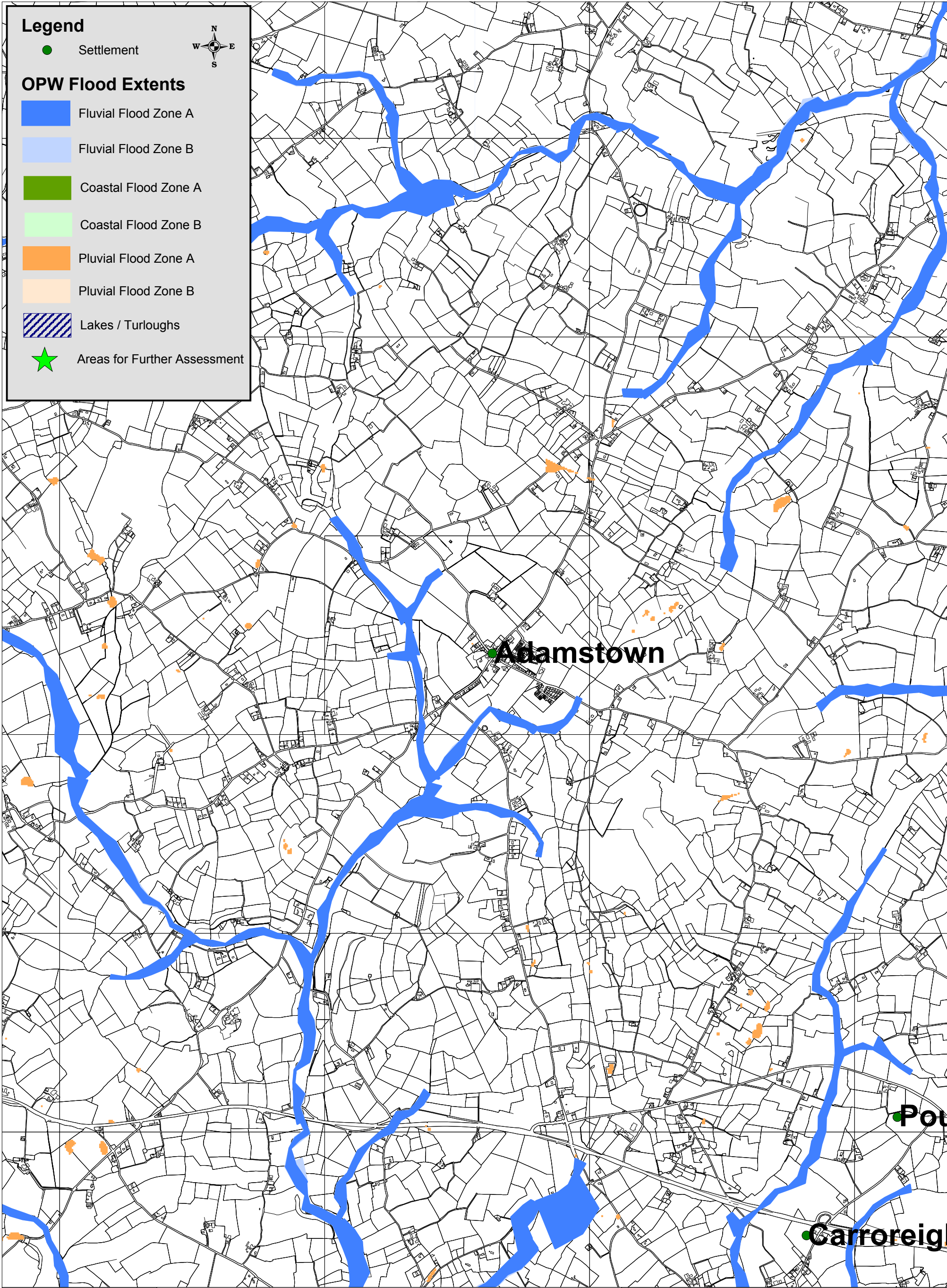
OPW Flood Extents

Drawn by: NK

Checked by: PD

Date: 12.11.2012

Map No: 16



**Draft Wexford County Development Plan 2013 - 2019
Strategic Flood Risk Assessment**

© Ordnance Survey Ireland. All rights reserved. 2010/34/CCMA/WexfordCountyCouncil


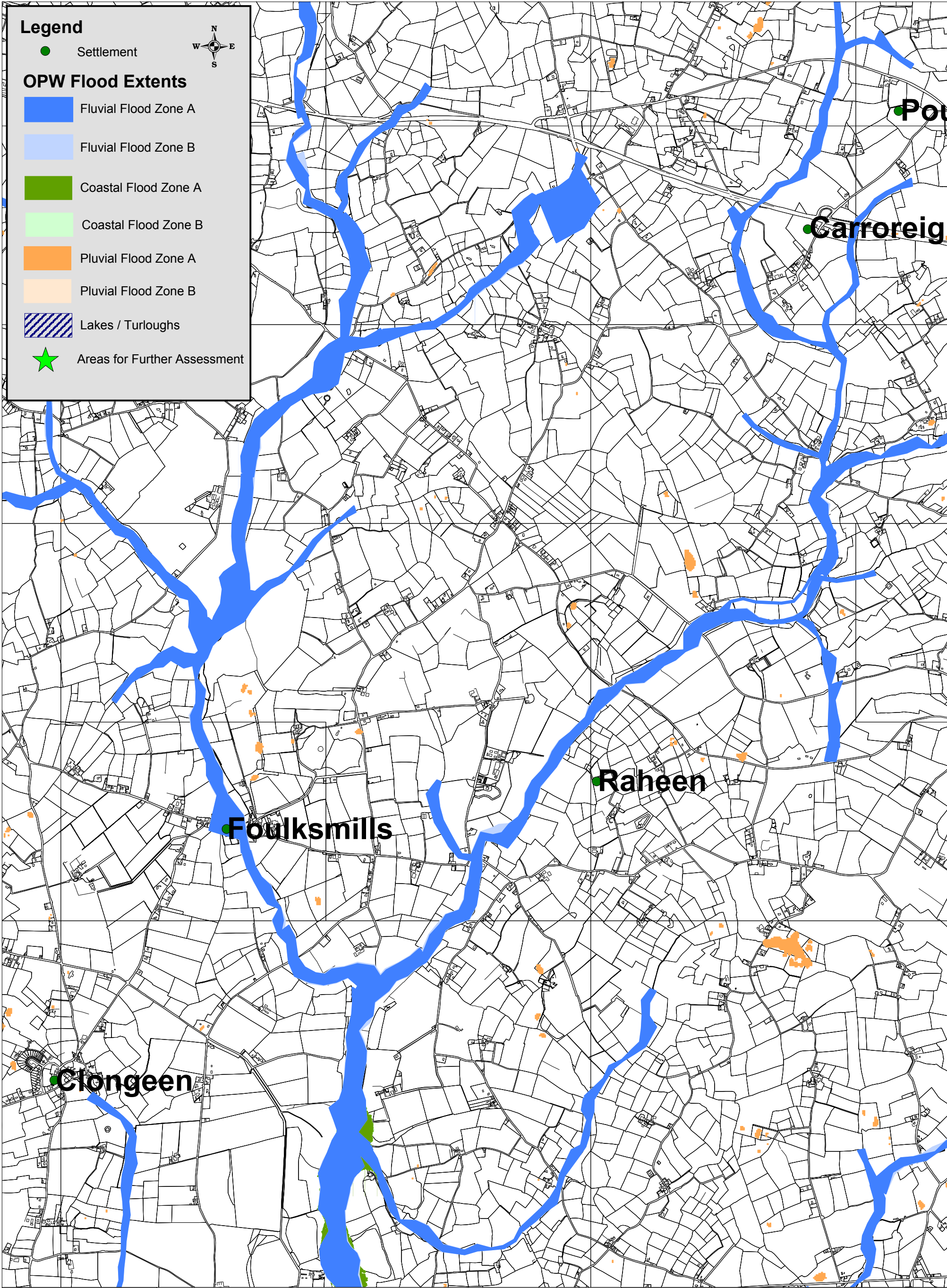
OPW Flood Extents

Drawn by: NK

Checked by: PD

Date: 12.11.2012

Map No: 17



**Draft Wexford County Development Plan 2013 - 2019
Strategic Flood Risk Assessment**

© Ordnance Survey Ireland. All rights reserved. 2010/34/CCMA/WexfordCountyCouncil

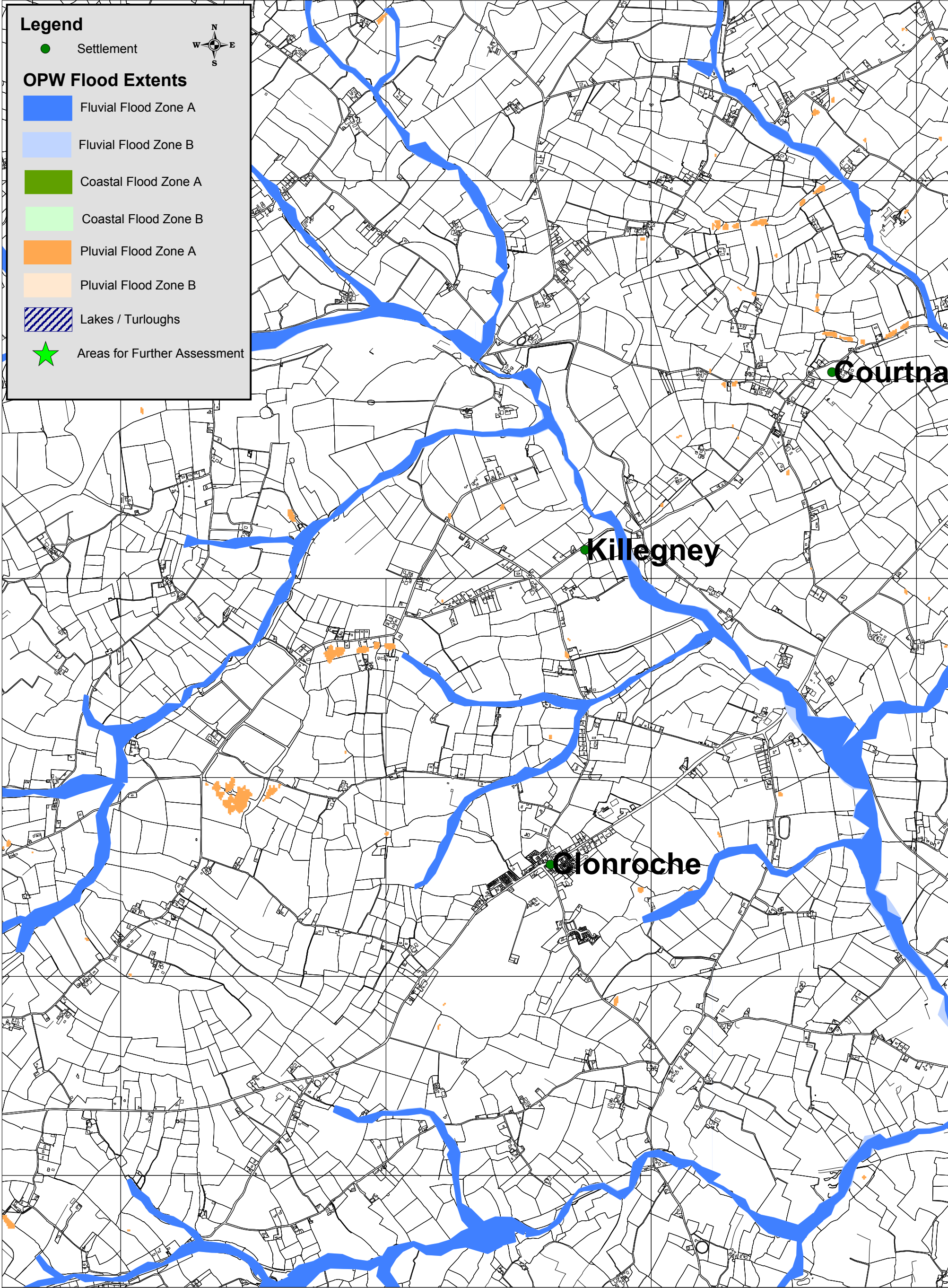
OPW Flood Extents

Drawn by: NK

Checked by: PD

Date: 12.11.2012

Map No: 18



**Draft Wexford County Development Plan 2013 - 2019
Strategic Flood Risk Assessment**

© Ordnance Survey Ireland. All rights reserved. 2010/34/CCMA/WexfordCountyCouncil

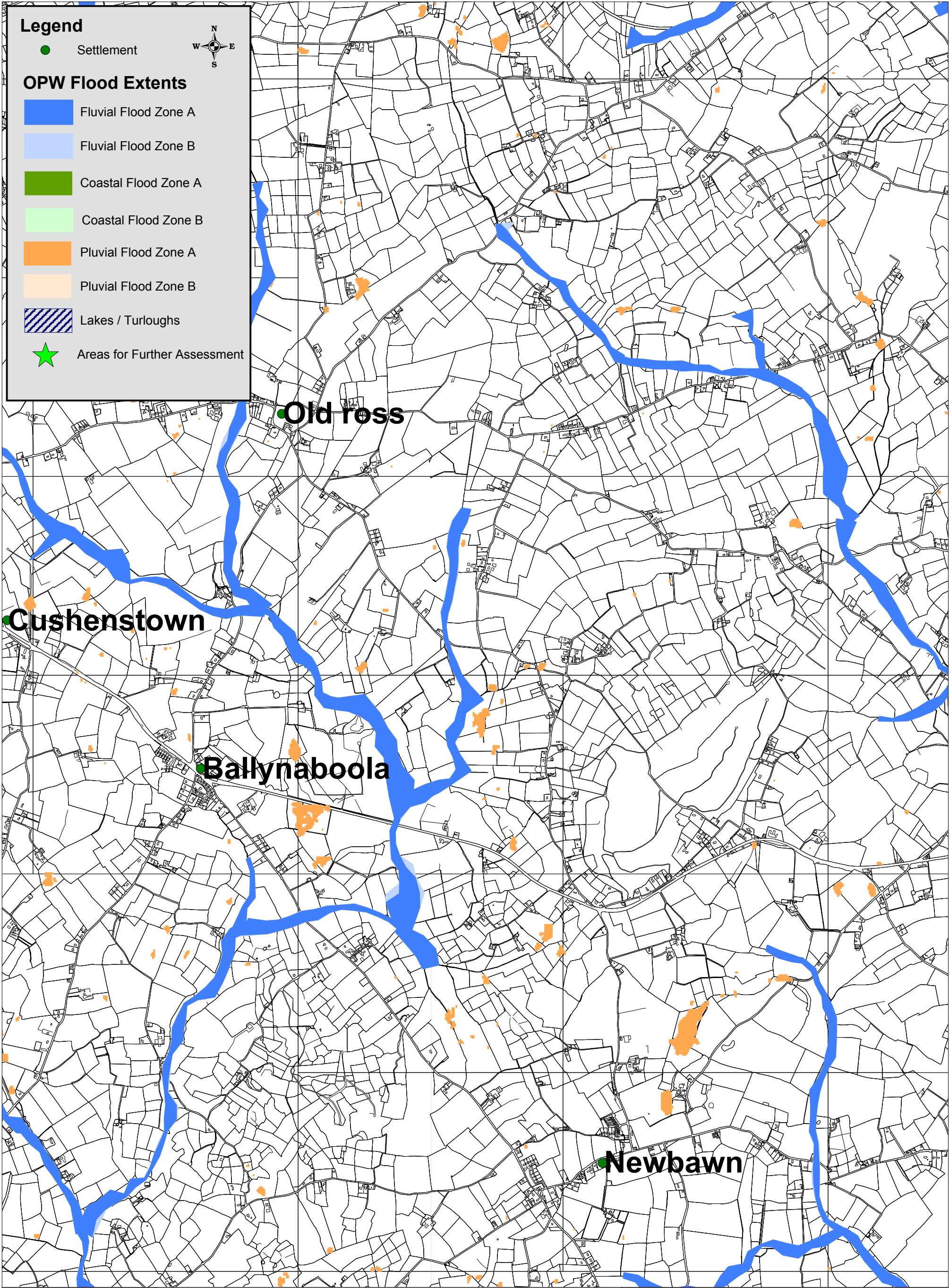
OPW Flood Extents

Drawn by: NK

Checked by: PD

Date: 12.11.2012

Map No: 19



**Draft Wexford County Development Plan 2013 - 2019
Strategic Flood Risk Assessment**

© Ordnance Survey Ireland. All rights reserved. 2010/34/CCMA/WexfordCountyCouncil

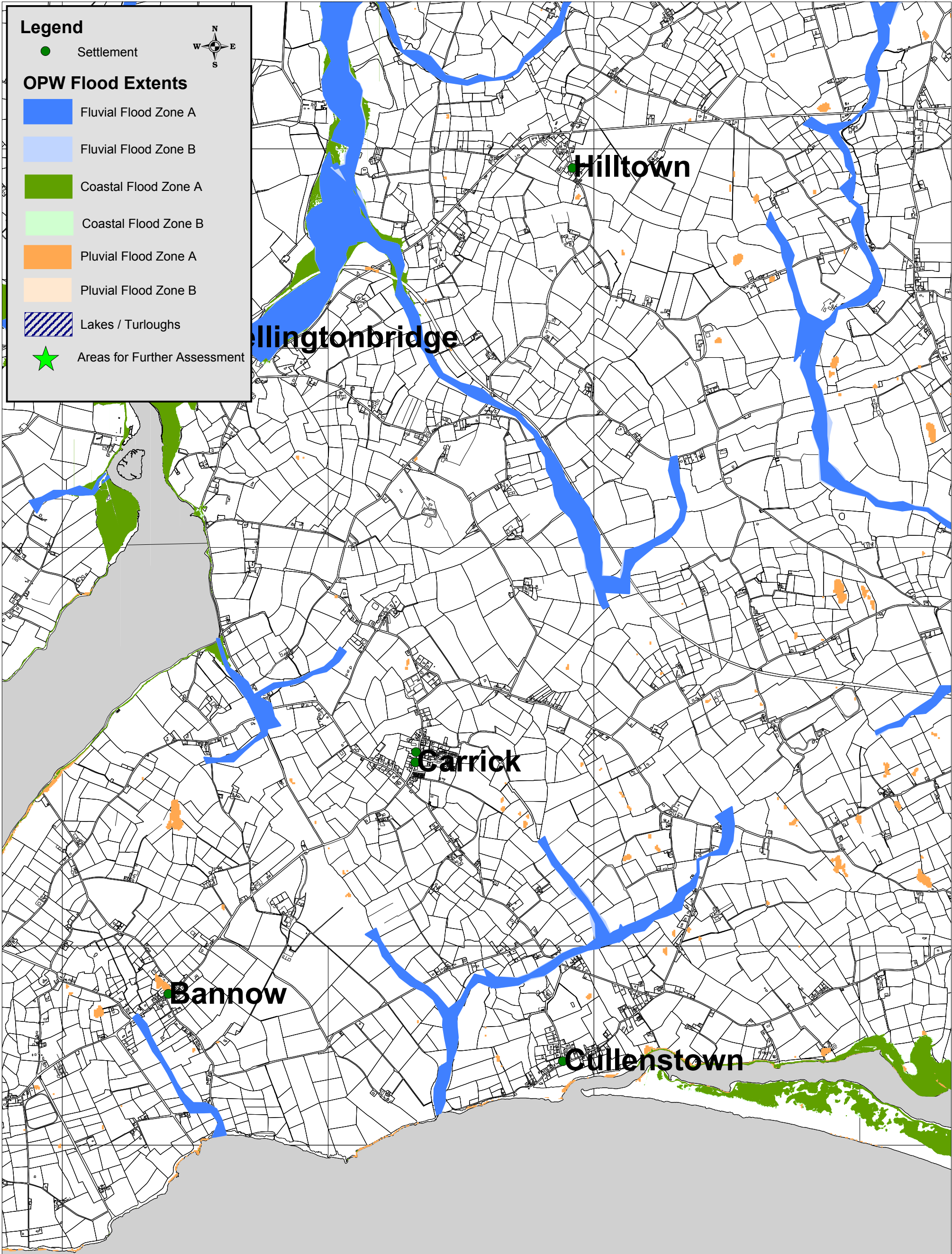
OPW Flood Extents

Drawn by: NK

Checked by: PD

Date: 12.11.2012

Map No: 20



**Draft Wexford County Development Plan 2013 - 2019
Strategic Flood Risk Assessment**

© Ordnance Survey Ireland. All rights reserved. 2010/34/CCMA/WexfordCountyCouncil

OPW Flood Extents

Drawn by: NK

Checked by: PD

Date: 12.11.2012

Map No: 21



**Draft Wexford County Development Plan 2013 - 2019
Strategic Flood Risk Assessment**

© Ordnance Survey Ireland. All rights reserved. 2010/34/CCMA/WexfordCountyCouncil

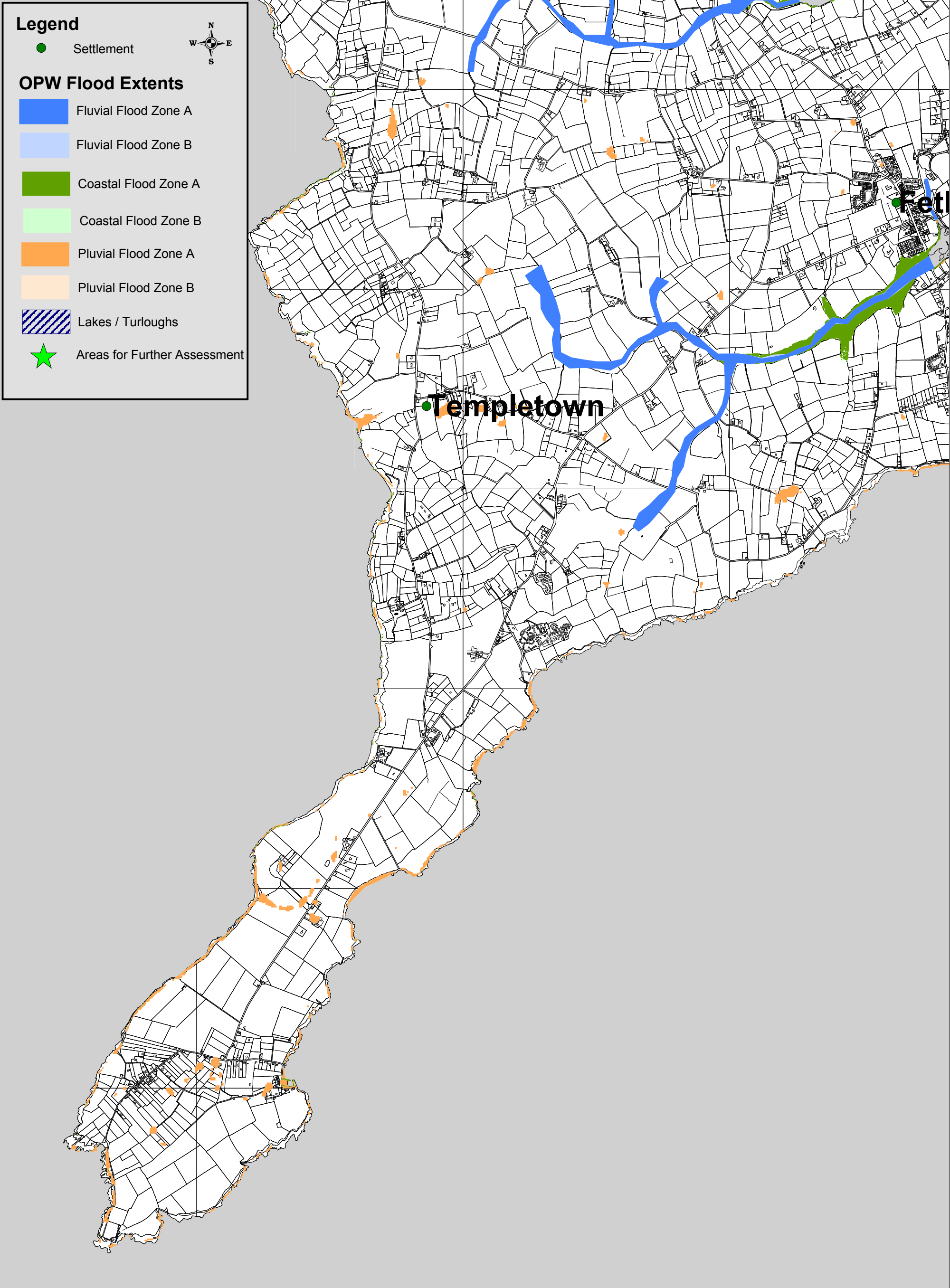
OPW Flood Extents

Drawn by: NK

Checked by: PD

Date: 12.11.2012

Map No: 22



**Draft Wexford County Development Plan 2013 - 2019
Strategic Flood Risk Assessment**

© Ordnance Survey Ireland. All rights reserved. 2010/34/CCMA/WexfordCountyCouncil

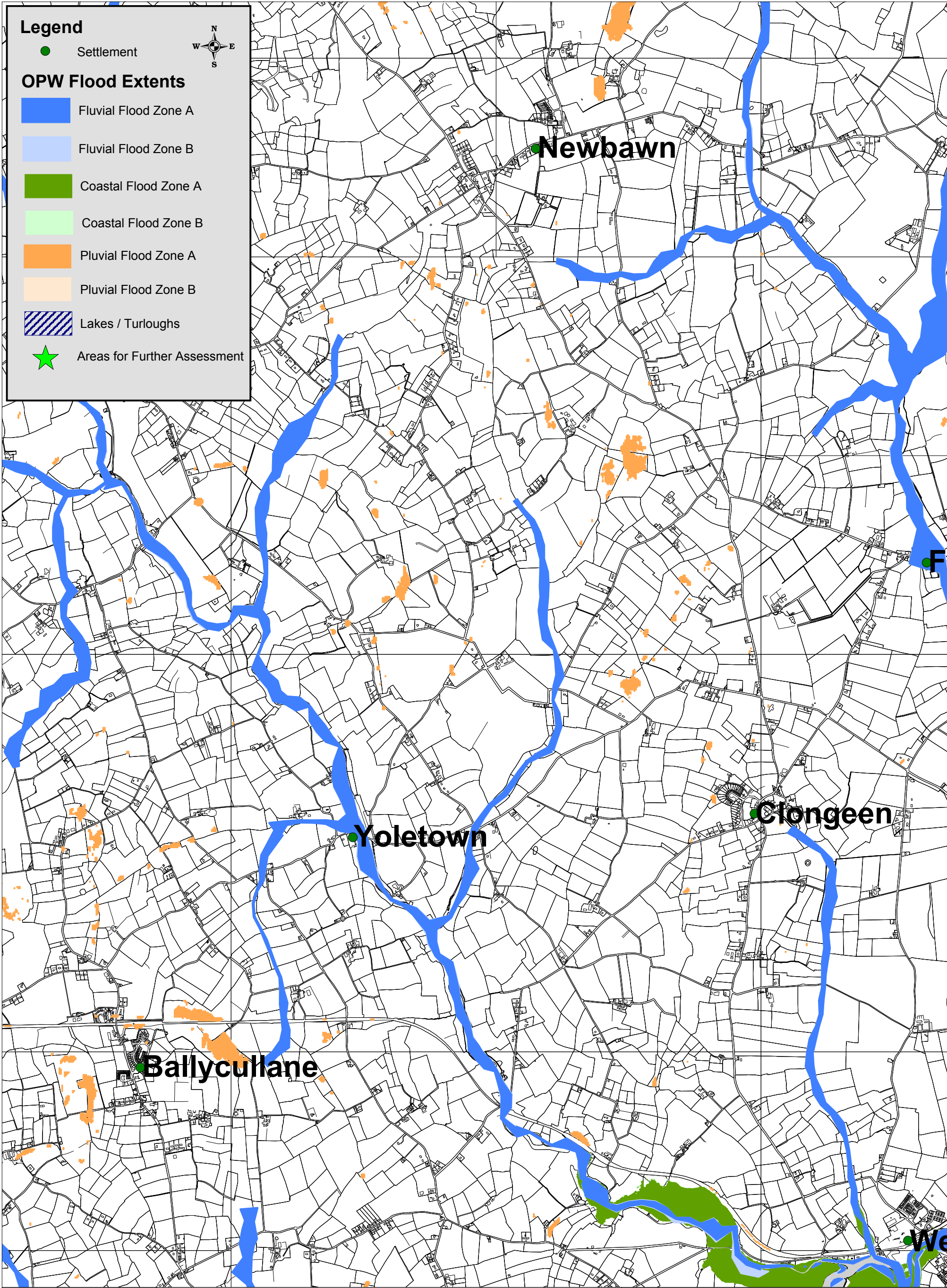
OPW Flood Extents

Drawn by: NK

Checked by: PD

Date: 12.11.2012

Map No: 23



**Draft Wexford County Development Plan 2013 - 2019
Strategic Flood Risk Assessment**

© Ordnance Survey Ireland. All rights reserved. 2010/34/CCMA/WexfordCountyCouncil

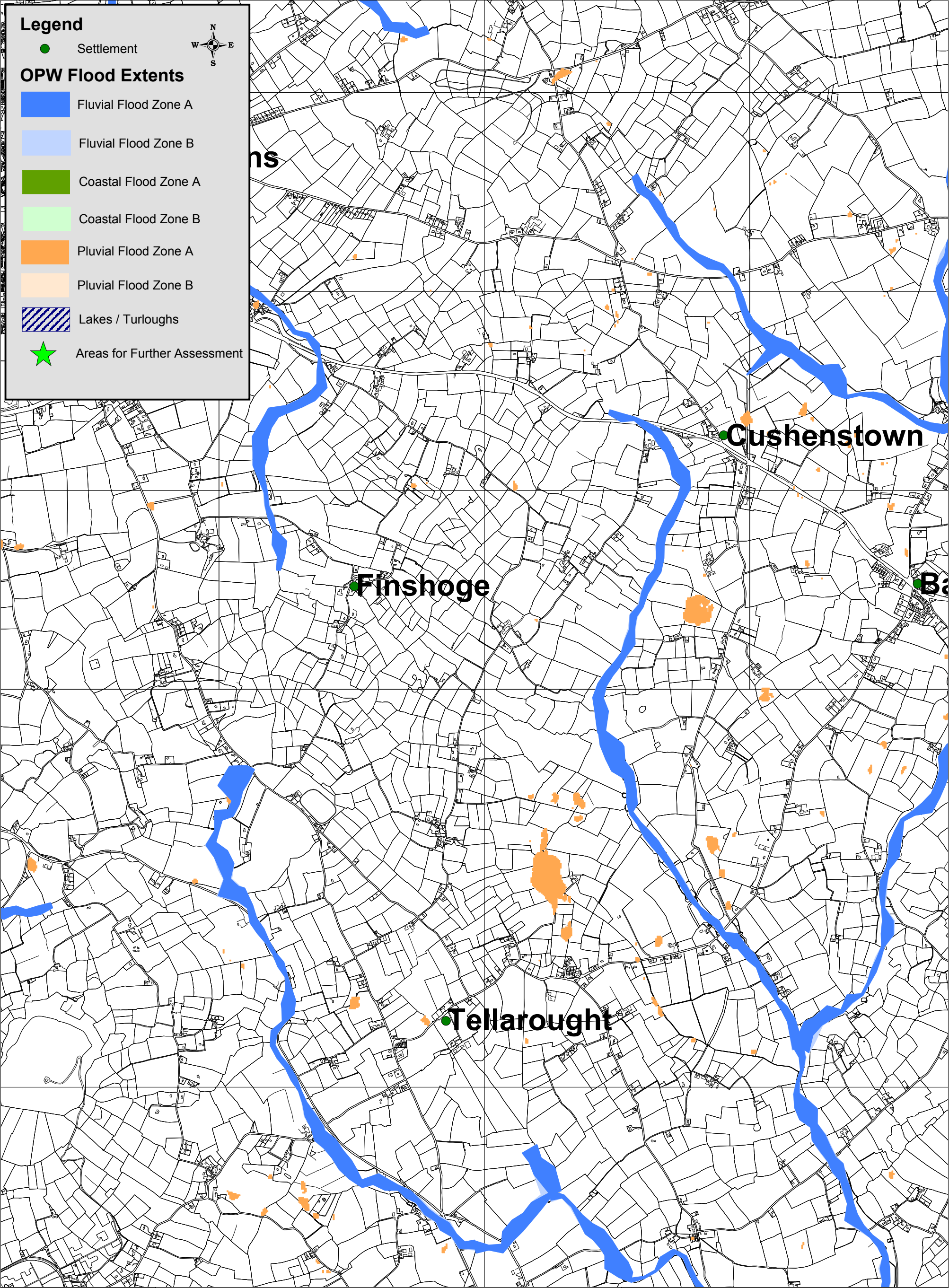
OPW Flood Extents

Drawn by: NK

Checked by: PD

Date: 12.11.2012

Map No: 24



**Draft Wexford County Development Plan 2013 - 2019
Strategic Flood Risk Assessment**

© Ordnance Survey Ireland. All rights reserved. 2010/34/CCMA/WexfordCountyCouncil

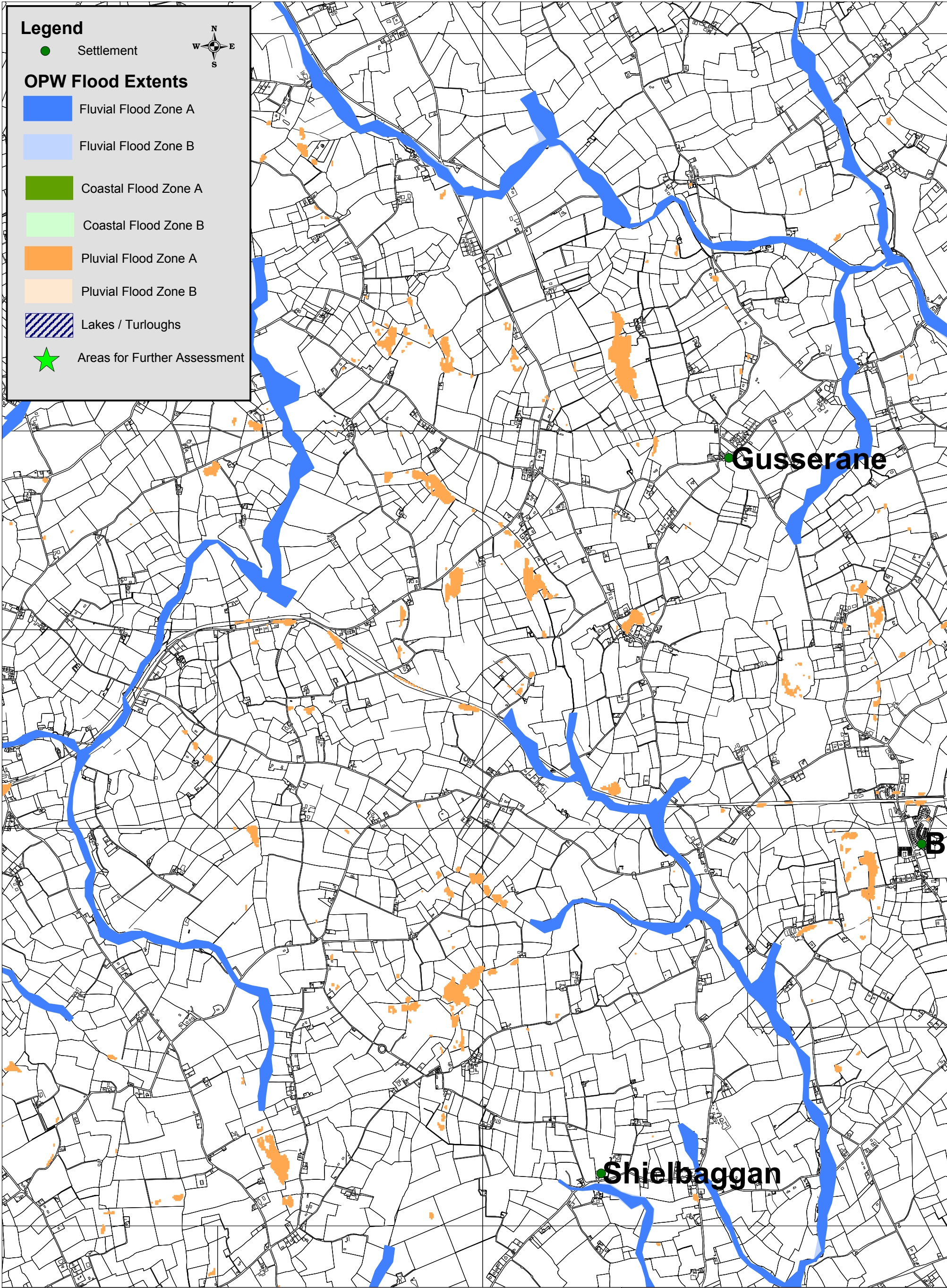
OPW Flood Extents

Drawn by: NK

Checked by: PD

Date: 12.11.2012

Map No: 25



**Draft Wexford County Development Plan 2013 - 2019
Strategic Flood Risk Assessment**

© Ordnance Survey Ireland. All rights reserved. 2010/34/CCMA/WexfordCountyCouncil

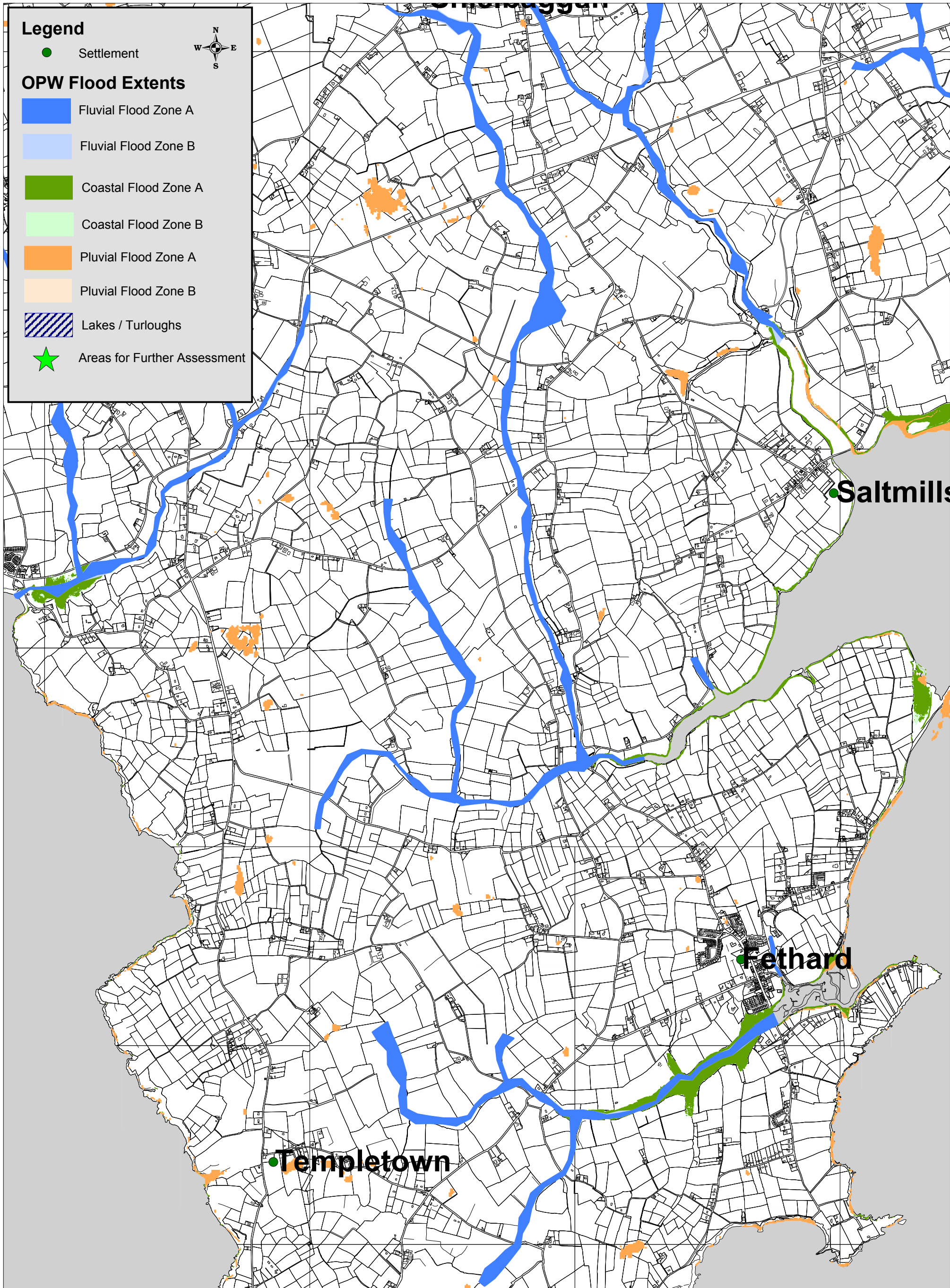
OPW Flood Extents

Drawn by: NK

Checked by: PD

Date: 12.11.2012

Map No: 26



**Draft Wexford County Development Plan 2013 - 2019
Strategic Flood Risk Assessment**

© Ordnance Survey Ireland. All rights reserved. 2010/34/CCMA/WexfordCountyCouncil

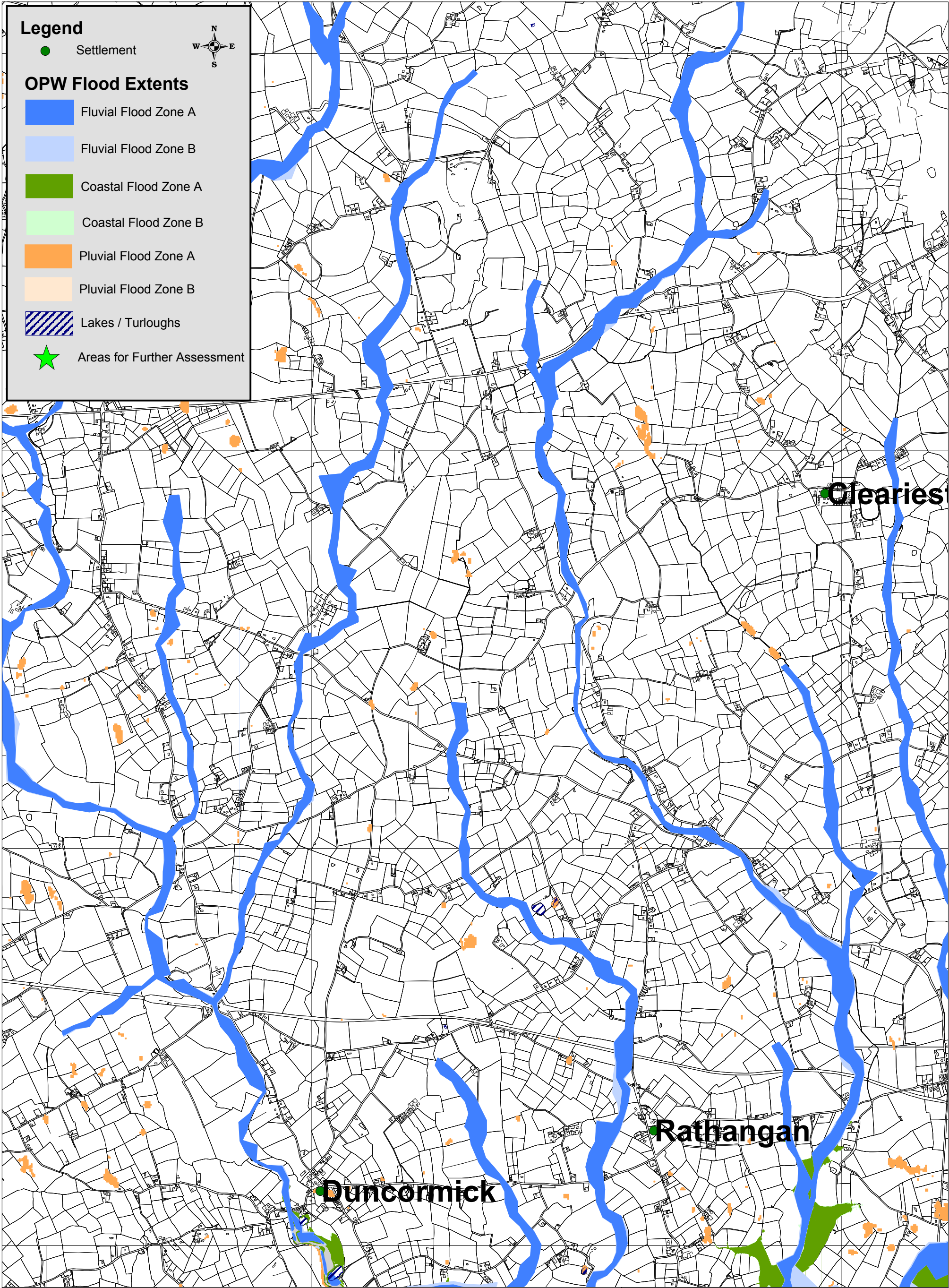
OPW Flood Extents

Drawn by: NK

Checked by: PD

Date: 12.11.2012

Map No: 27



**Draft Wexford County Development Plan 2013 - 2019
Strategic Flood Risk Assessment**

© Ordnance Survey Ireland. All rights reserved. 2010/34/CCMA/WexfordCountyCouncil

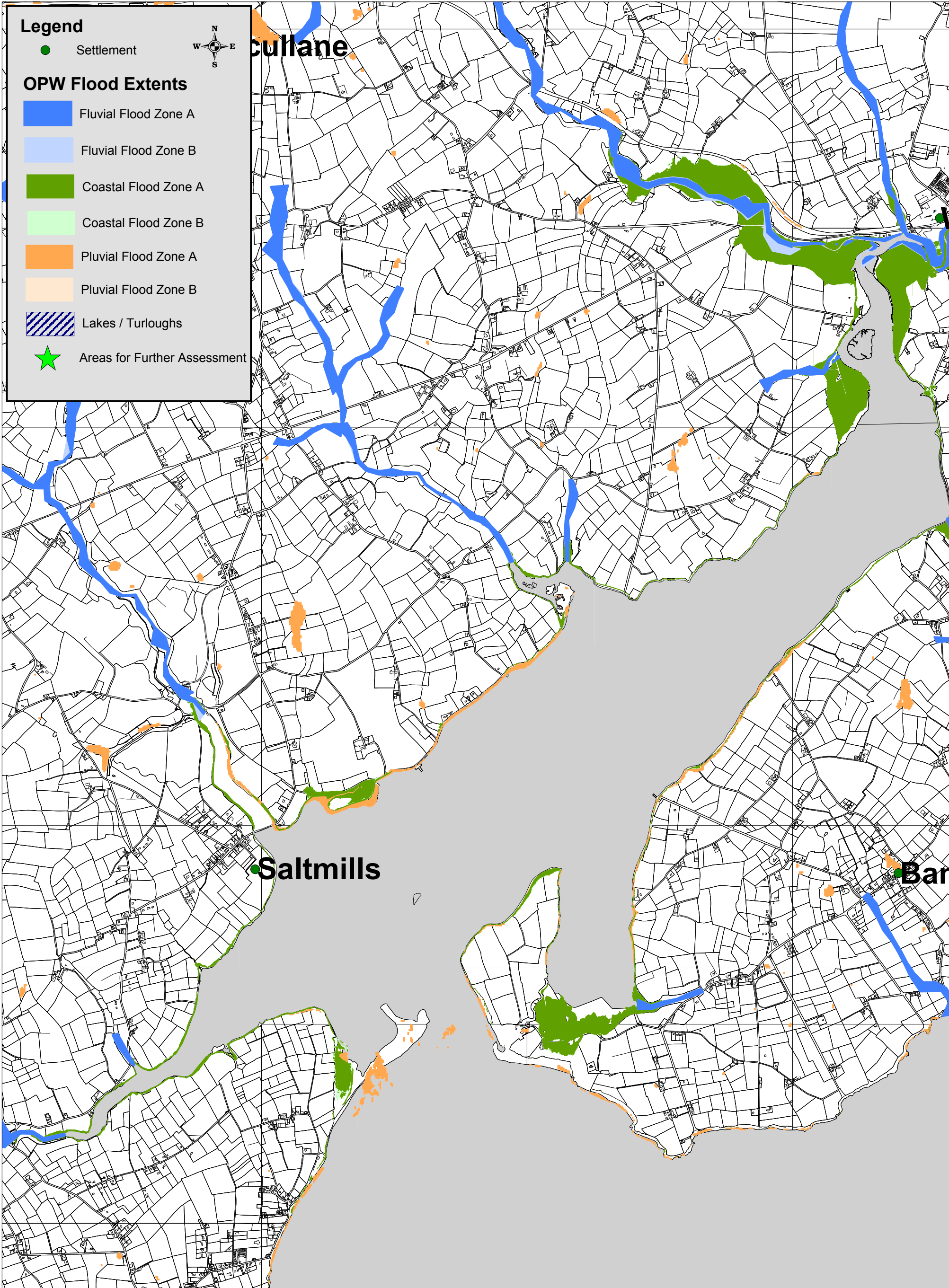
OPW Flood Extents

Drawn by: NK

Checked by: PD

Date: 12.11.2012

Map No: 28



**Draft Wexford County Development Plan 2013 - 2019
Strategic Flood Risk Assessment**

© Ordnance Survey Ireland. All rights reserved. 2010/34/CCMA/WexfordCountyCouncil

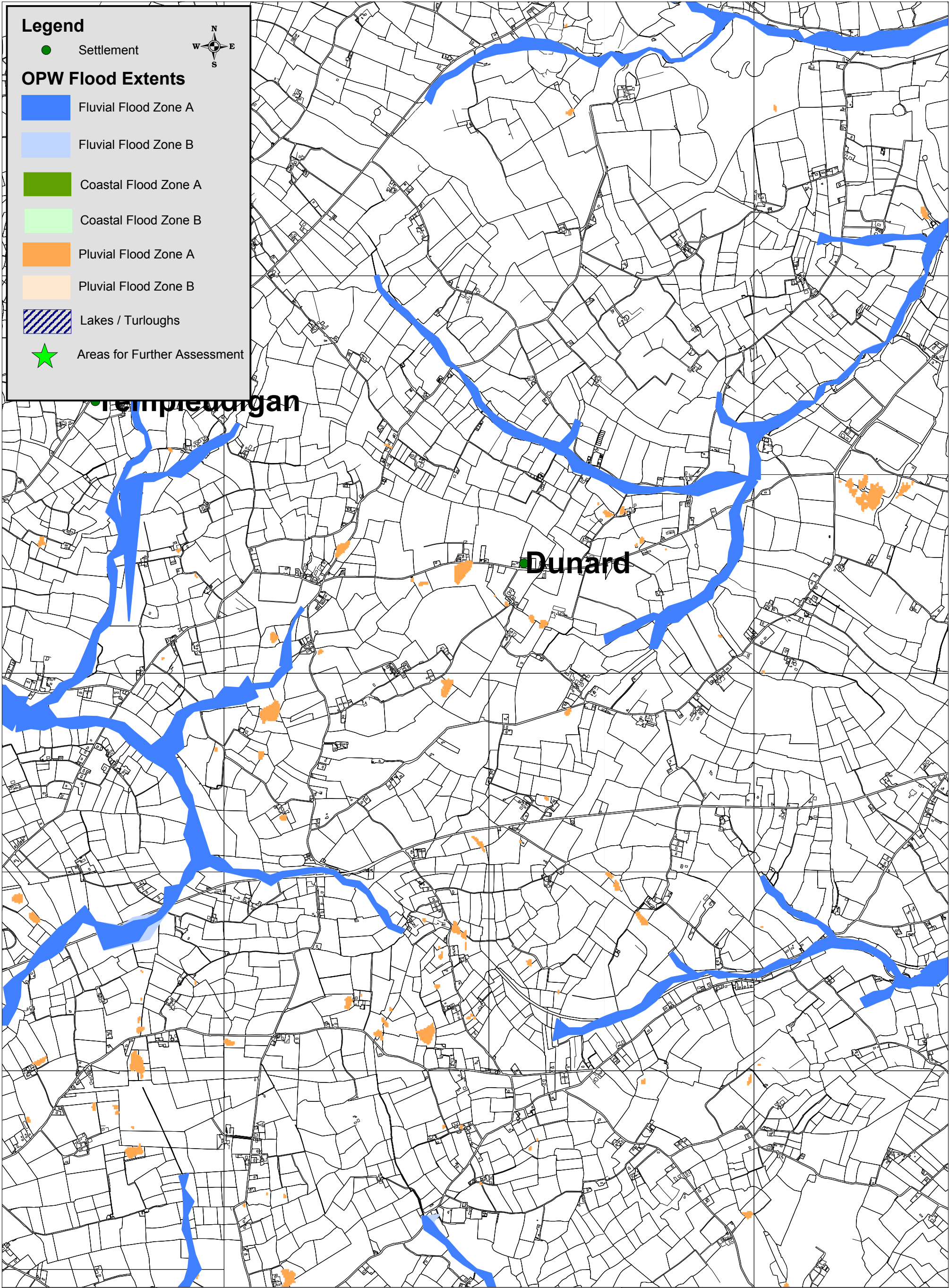
OPW Flood Extents

Drawn by: NK

Checked by: PD

Date: 12.11.2012

Map No: 29



**Draft Wexford County Development Plan 2013 - 2019
Strategic Flood Risk Assessment**

© Ordnance Survey Ireland. All rights reserved. 2010/34/CCMA/WexfordCountyCouncil

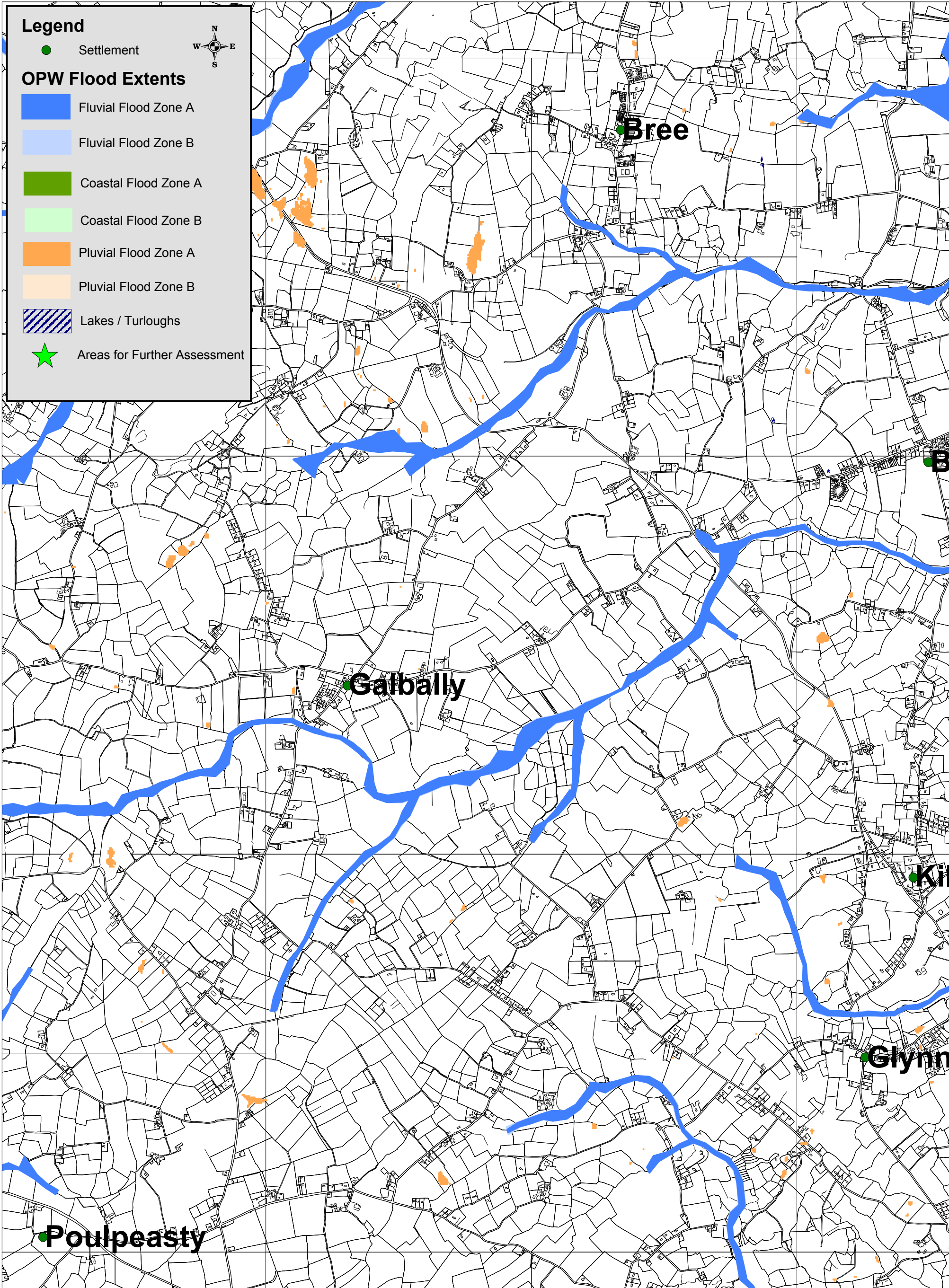
OPW Flood Extents

Drawn by: NK

Checked by: PD

Date: 12.11.2012

Map No: 30



**Draft Wexford County Development Plan 2013 - 2019
Strategic Flood Risk Assessment**

© Ordnance Survey Ireland. All rights reserved. 2010/34/CCMA/WexfordCountyCouncil

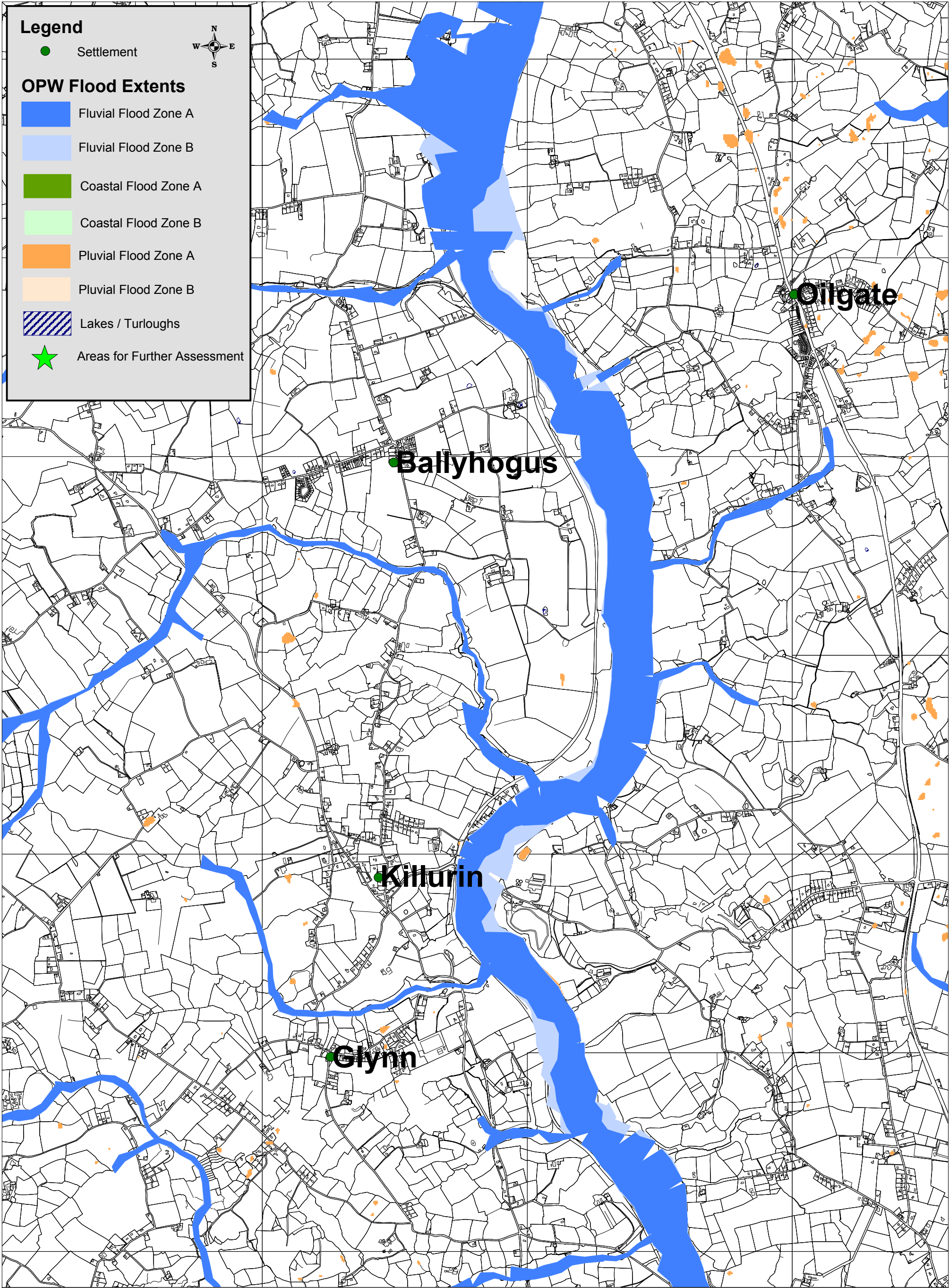
OPW Flood Extents

Drawn by: NK

Checked by: PD

Date: 12.11.2012

Map No: 31



**Draft Wexford County Development Plan 2013 - 2019
Strategic Flood Risk Assessment**

© Ordnance Survey Ireland. All rights reserved. 2010/34/CCMA/WexfordCountyCouncil

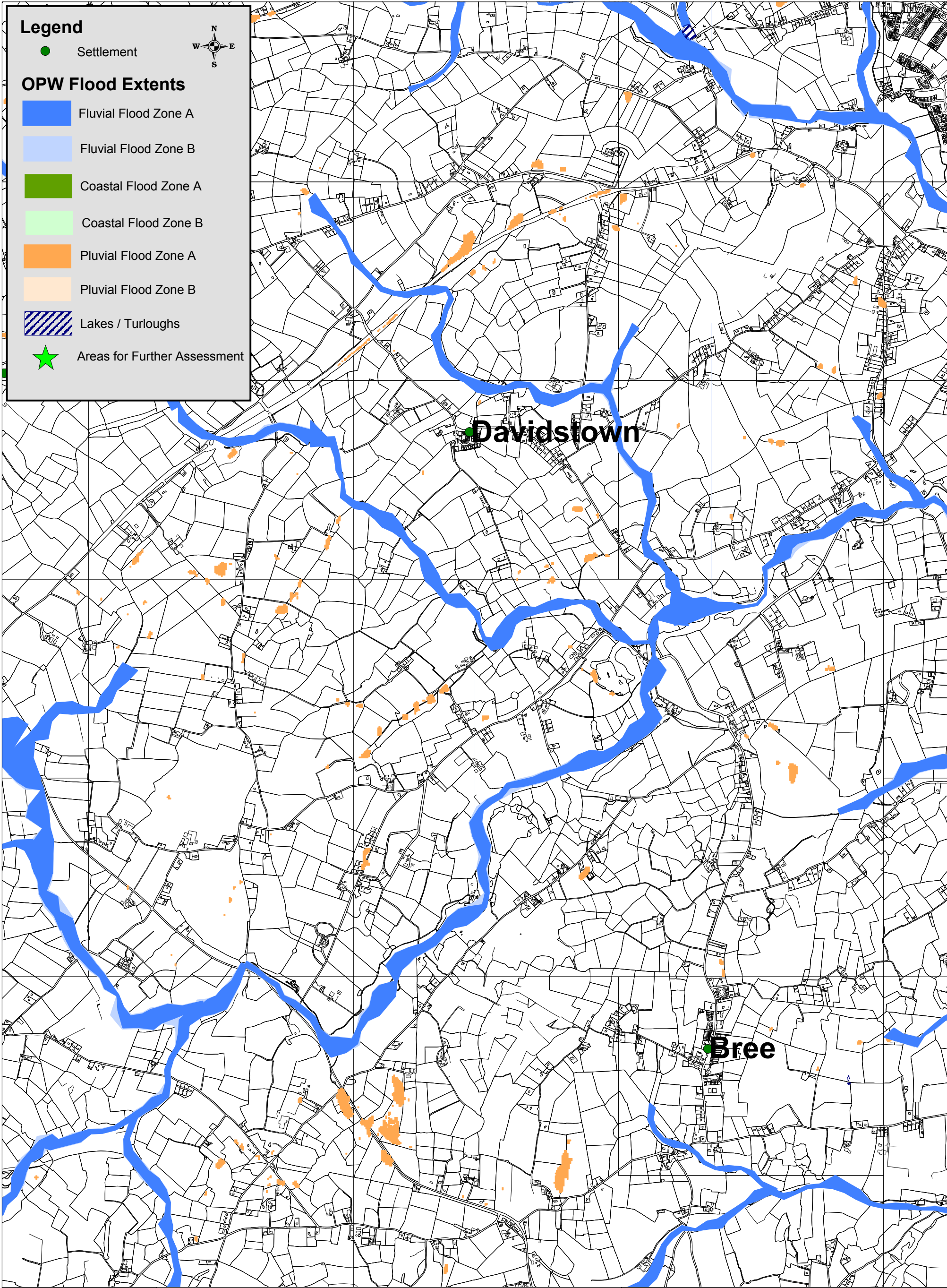
OPW Flood Extents

Drawn by: NK

Checked by: PD

Date: 12.11.2012

Map No: 32



**Draft Wexford County Development Plan 2013 - 2019
Strategic Flood Risk Assessment**

© Ordnance Survey Ireland. All rights reserved. 2010/34/CCMA/WexfordCountyCouncil


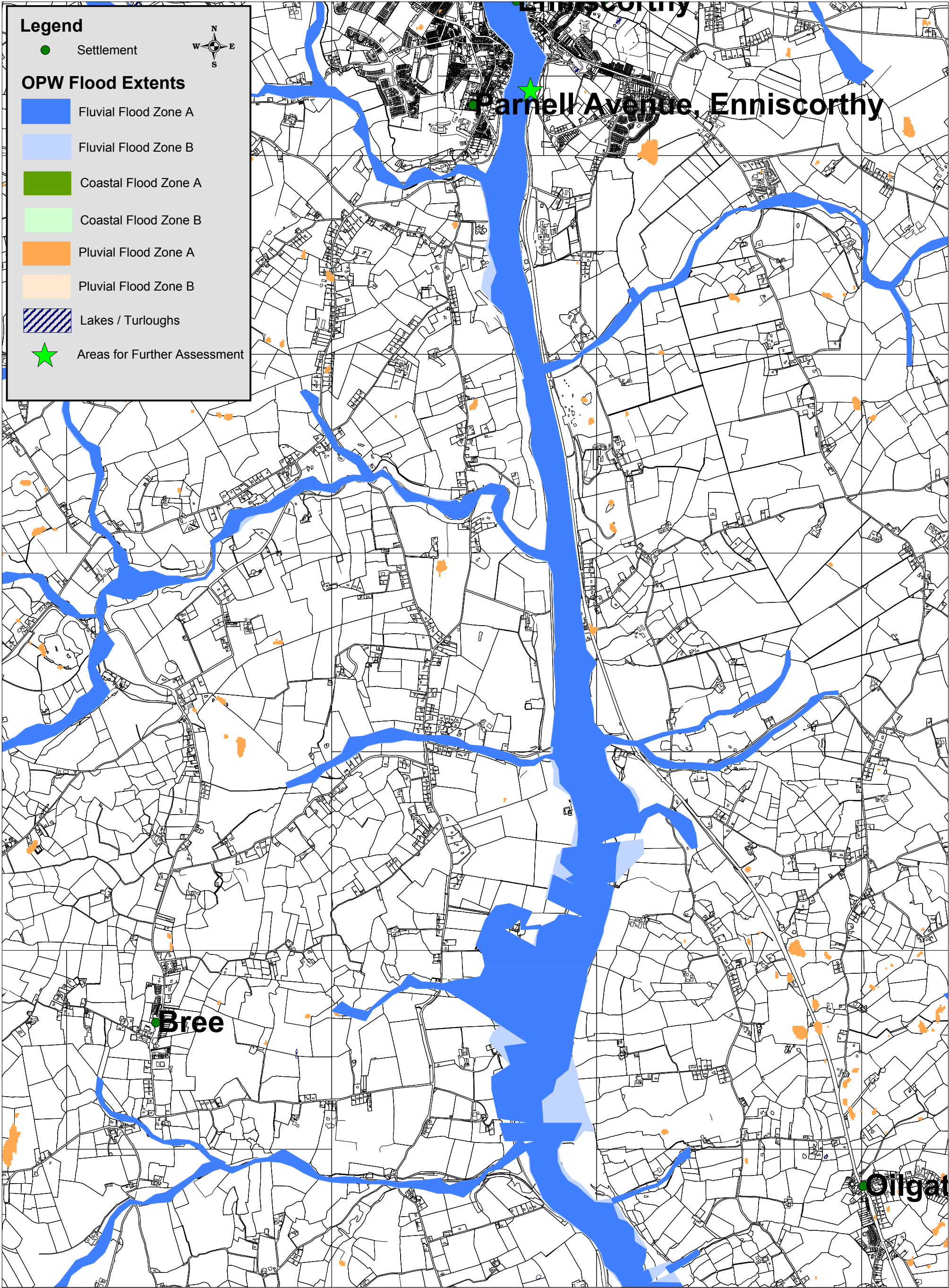
OPW Flood Extents

Drawn by: NK

Checked by: PD

Date: 12.11.2012

Map No: 33



**Draft Wexford County Development Plan 2013 - 2019
Strategic Flood Risk Assessment**

© Ordnance Survey Ireland. All rights reserved. 2010/34/CCMA/WexfordCountyCouncil

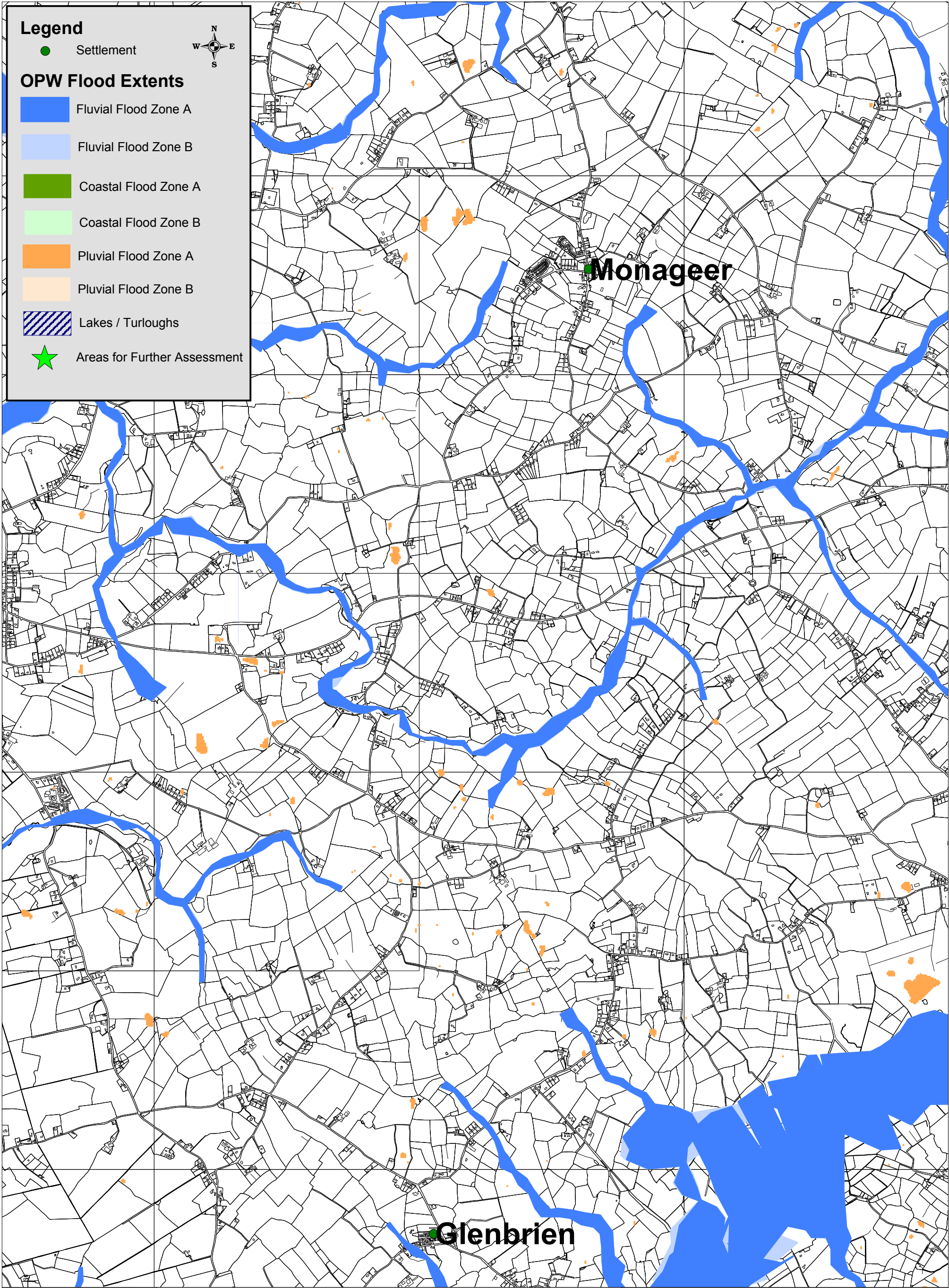
OPW Flood Extents

Drawn by: NK

Checked by: PD

Date: 12.11.2012

Map No: 34



**Draft Wexford County Development Plan 2013 - 2019
Strategic Flood Risk Assessment**

© Ordnance Survey Ireland. All rights reserved. 2010/34/CCMA/WexfordCountyCouncil

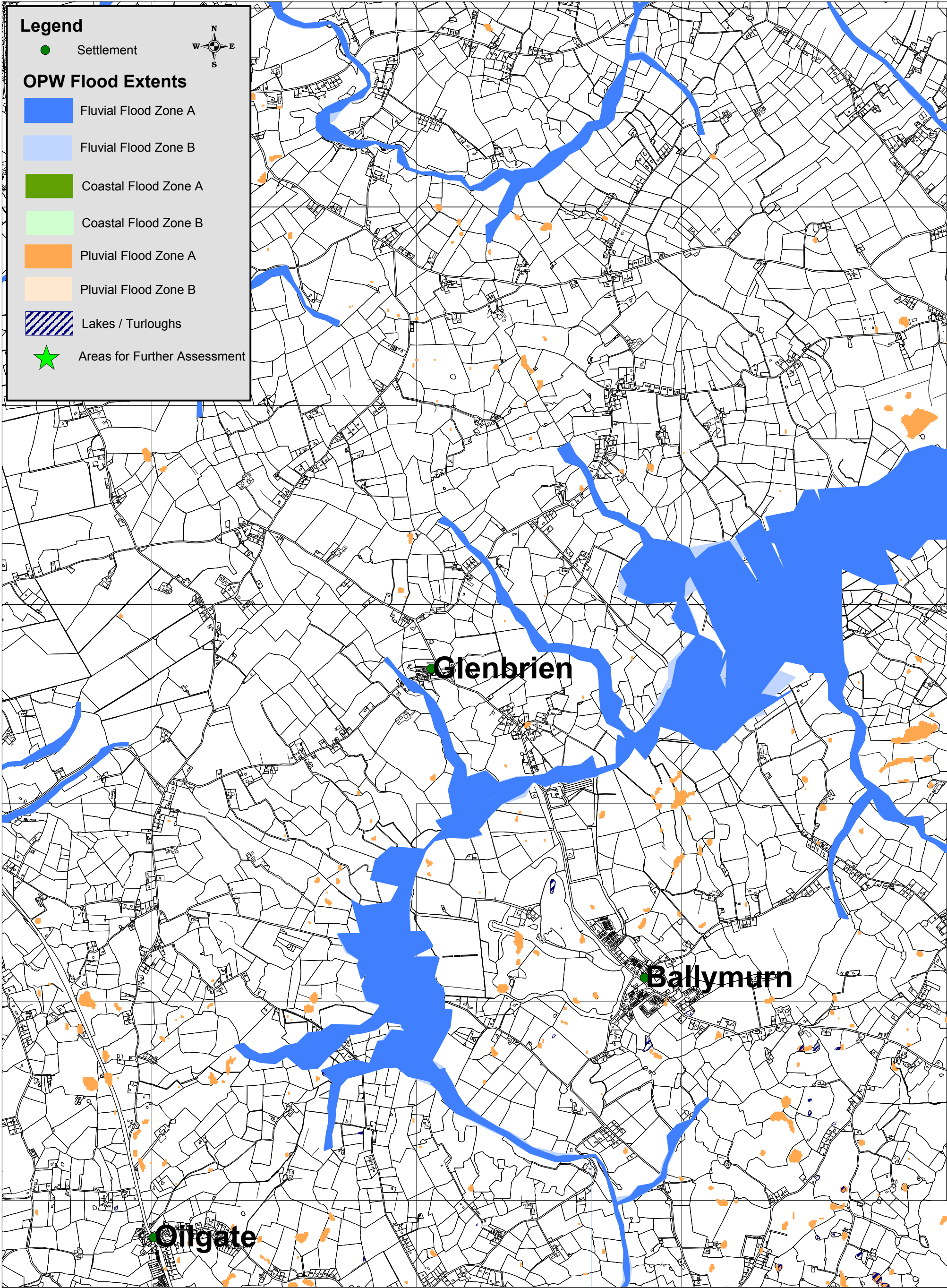
OPW Flood Extents

Drawn by: NK

Checked by: PD

Date: 12.11.2012

Map No: 35



**Draft Wexford County Development Plan 2013 - 2019
Strategic Flood Risk Assessment**

© Ordnance Survey Ireland. All rights reserved. 2010/34/CCMA/WexfordCountyCouncil

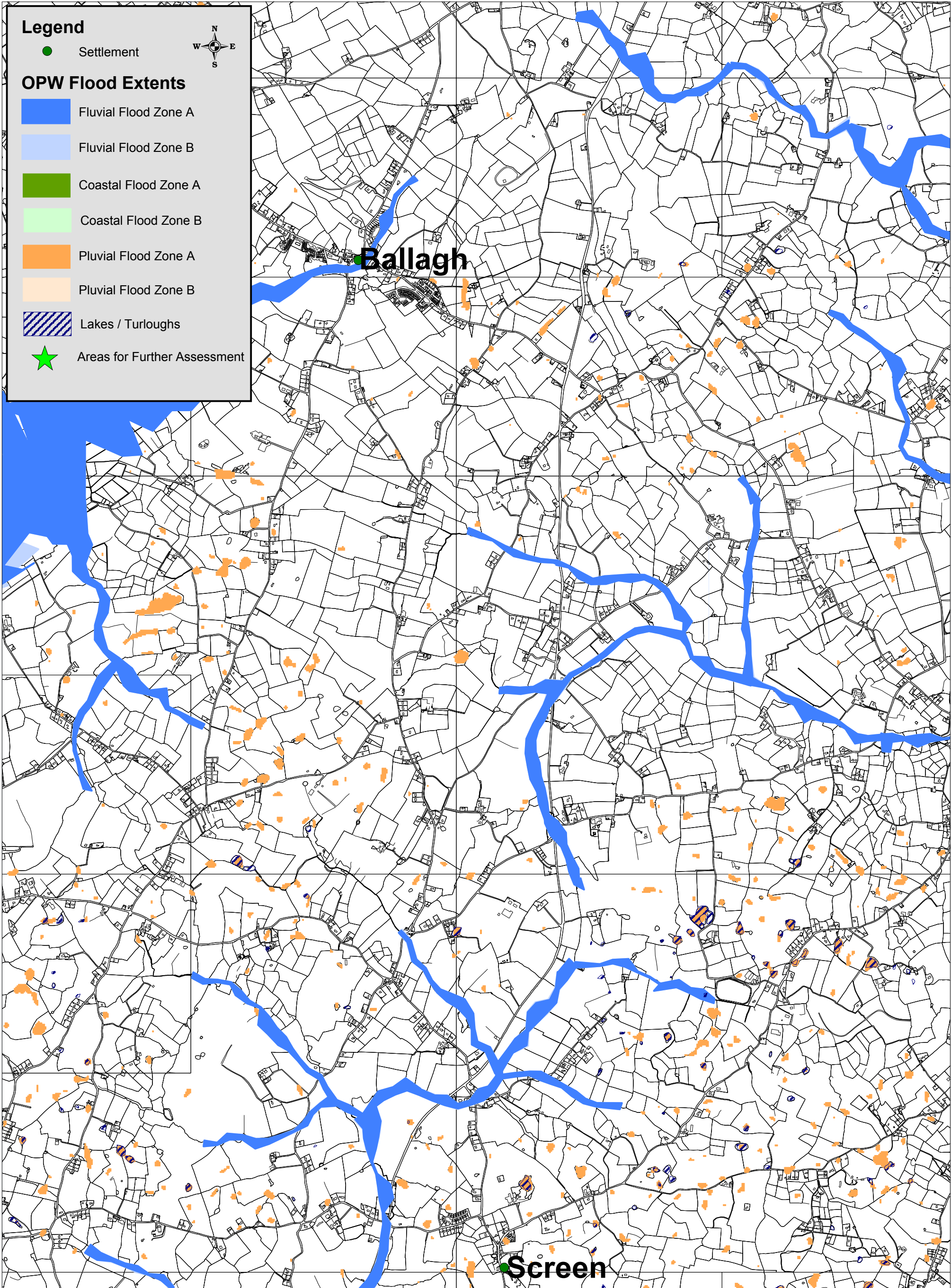
OPW Flood Extents

Drawn by: NK

Checked by: PD

Date: 12.11.2012

Map No: 36



**Draft Wexford County Development Plan 2013 - 2019
Strategic Flood Risk Assessment**

© Ordnance Survey Ireland. All rights reserved. 2010/34/CCMA/WexfordCountyCouncil


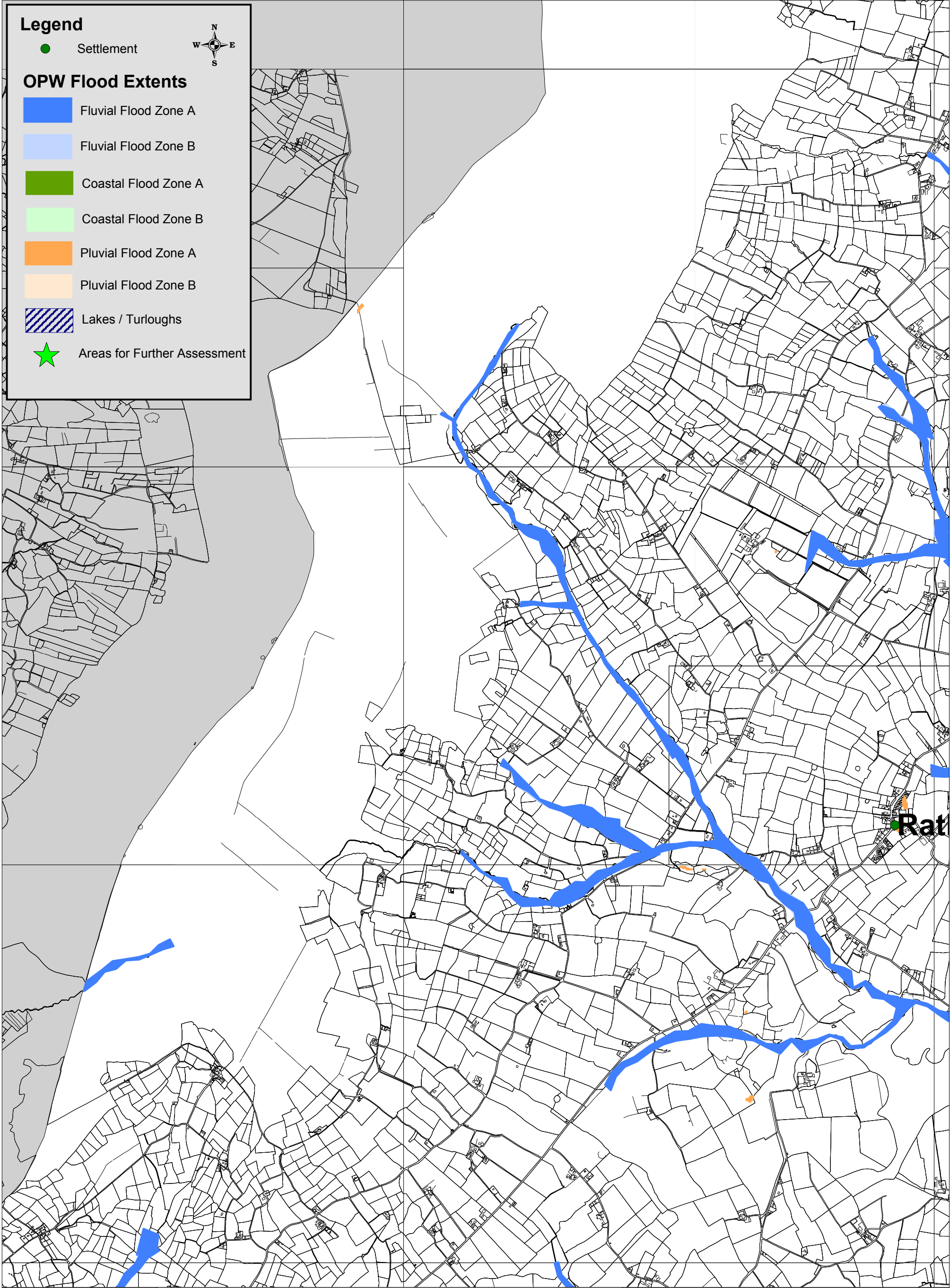
OPW Flood Extents

Drawn by: NK

Checked by: PD

Date: 12.11.2012

Map No: 37



**Draft Wexford County Development Plan 2013 - 2019
Strategic Flood Risk Assessment**

© Ordnance Survey Ireland. All rights reserved. 2010/34/CCMA/WexfordCountyCouncil

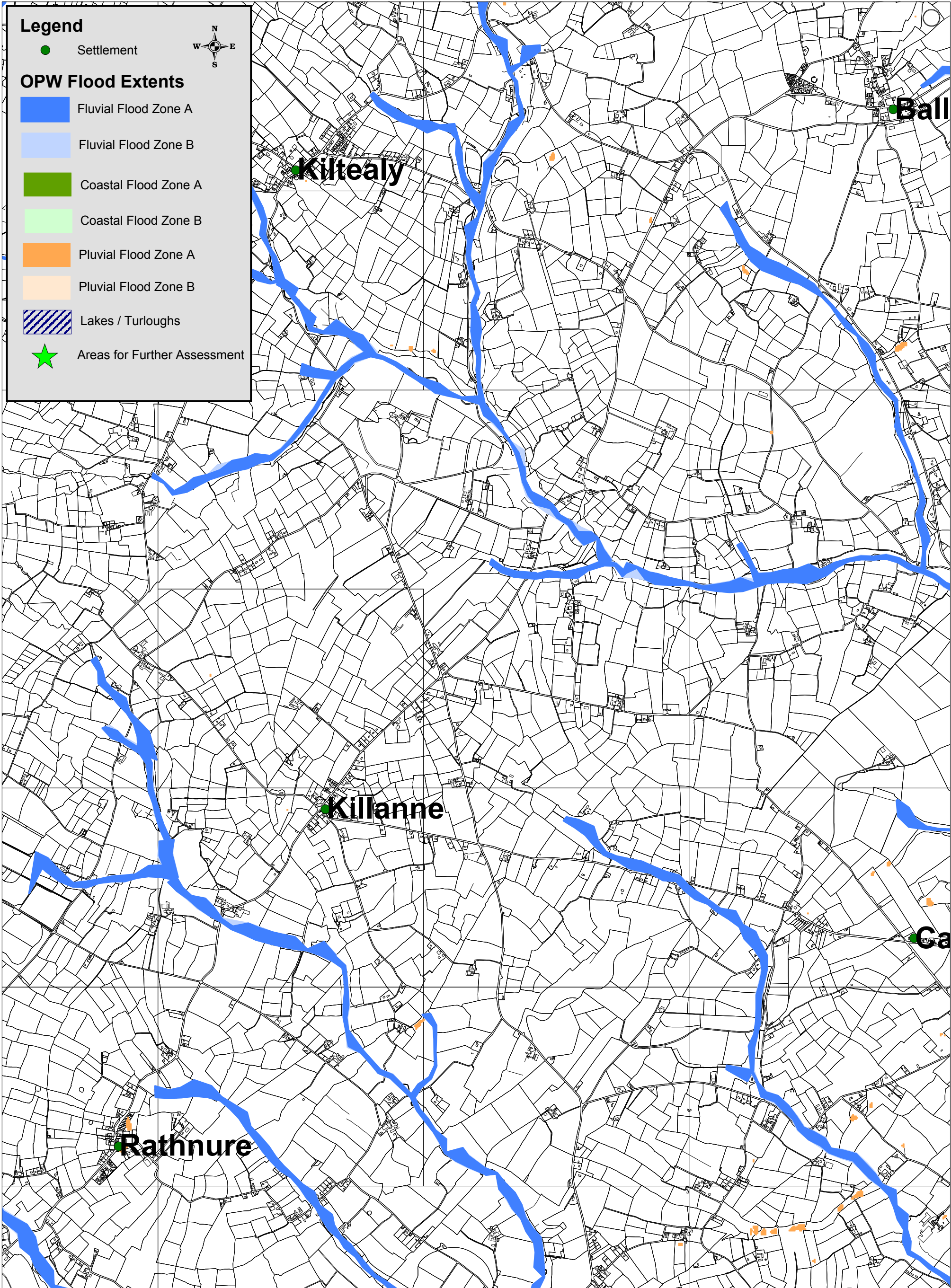
OPW Flood Extents

Drawn by: NK

Checked by: PD

Date: 12.11.2012

Map No: 38



**Draft Wexford County Development Plan 2013 - 2019
Strategic Flood Risk Assessment**

© Ordnance Survey Ireland. All rights reserved. 2010/34/CCMA/WexfordCountyCouncil

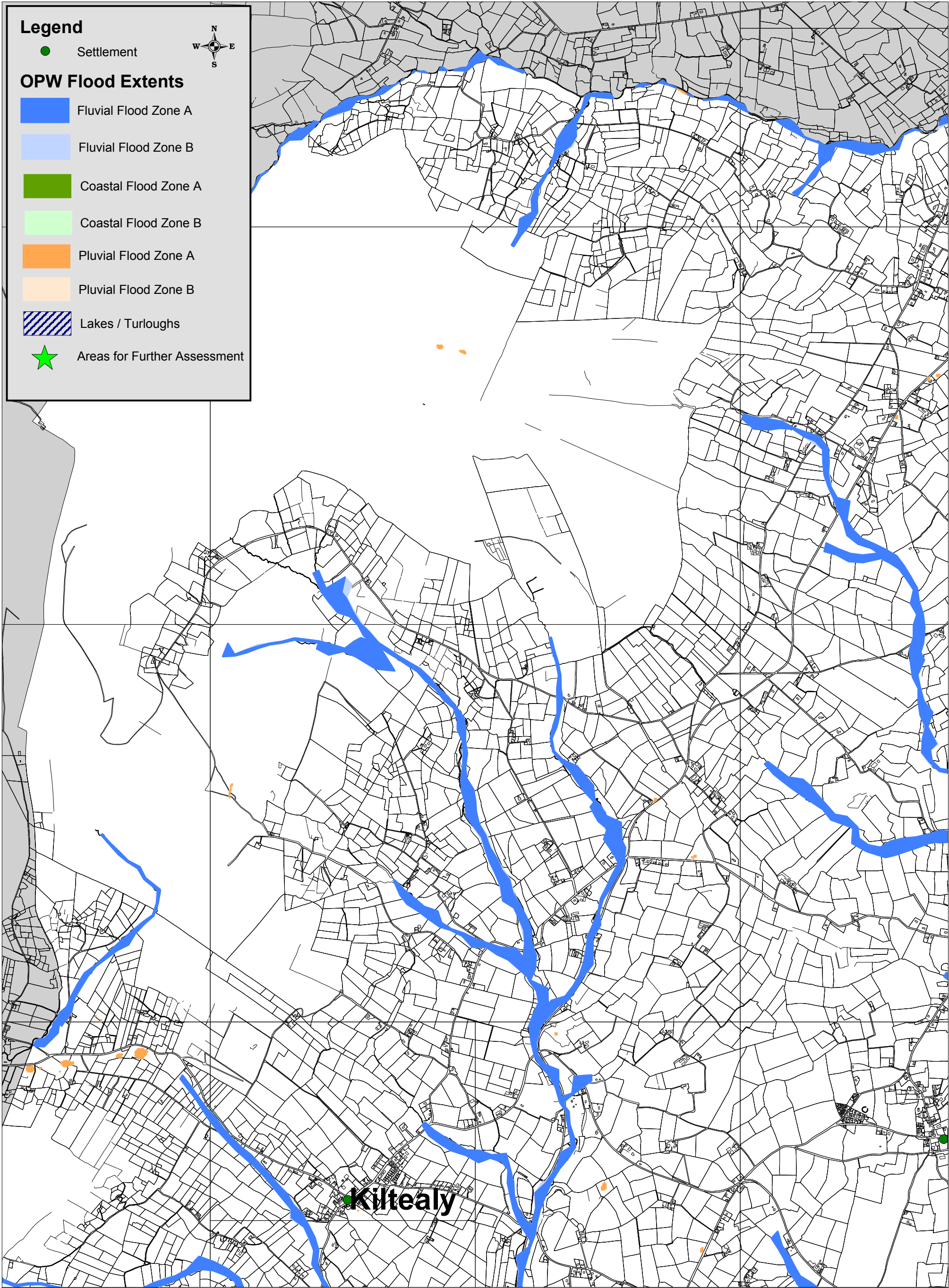
OPW Flood Extents

Drawn by: NK

Checked by: PD

Date: 12.11.2012

Map No: 39



**Draft Wexford County Development Plan 2013 - 2019
Strategic Flood Risk Assessment**

© Ordnance Survey Ireland. All rights reserved. 2010/34/CCMA/WexfordCountyCouncil

OPW Flood Extents

Drawn by: NK

Checked by: PD

Date: 12.11.2012


Map No: 40

Legend

● Settlement



OPW Flood Extents




Fluvial Flood Zone A



Fluvial Flood Zone B



Coastal Flood Zone A



Coastal Flood Zone B



Pluvial Flood Zone A



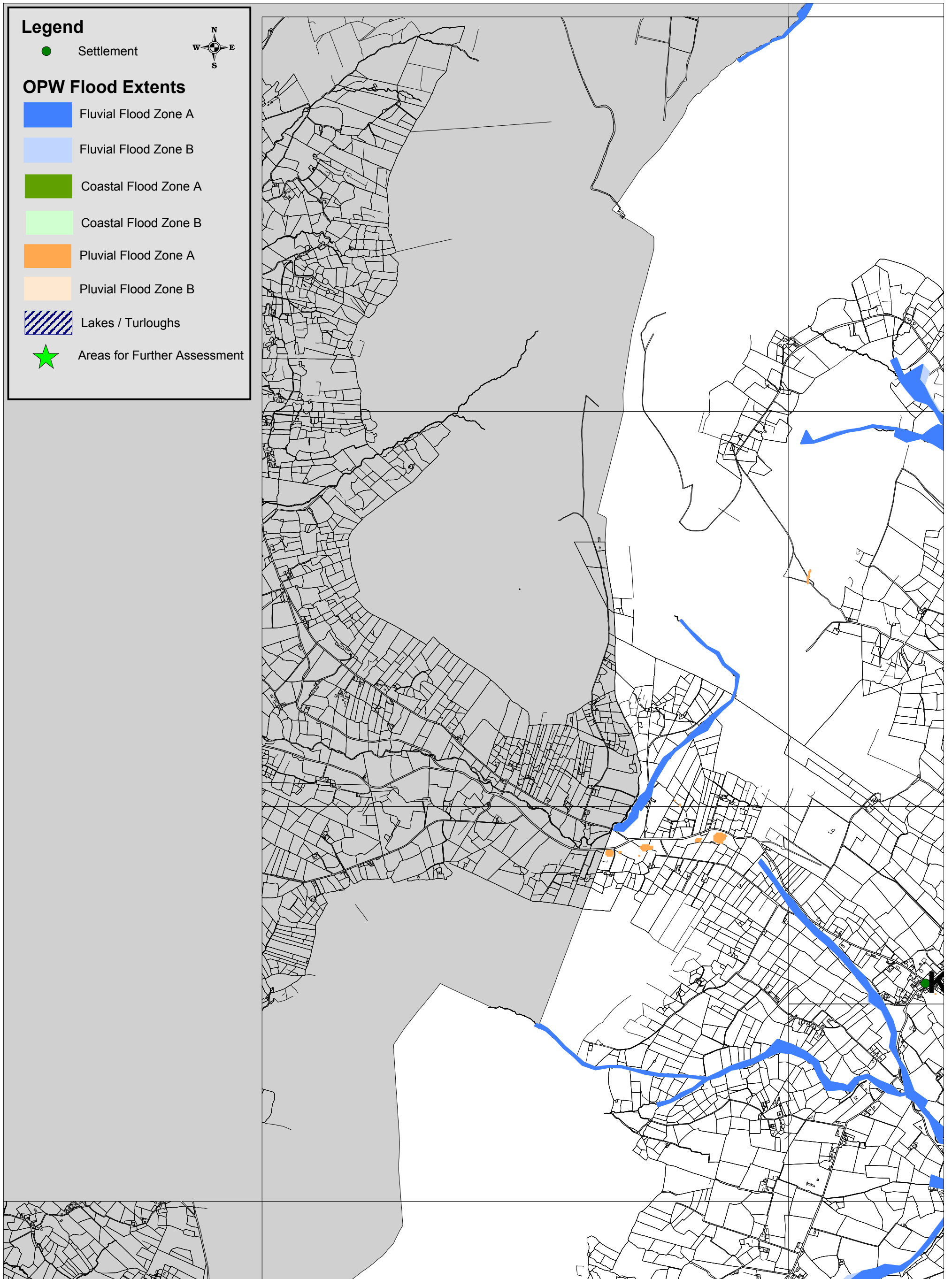
Pluvial Flood Zone B



Lakes / Turloughs



Areas for Further Assessment



Draft Wexford County Development Plan 2013 - 2019 Strategic Flood Risk Assessment

© Ordnance Survey Ireland. All rights reserved. 2010/34/CCMA/WexfordCountyCouncil

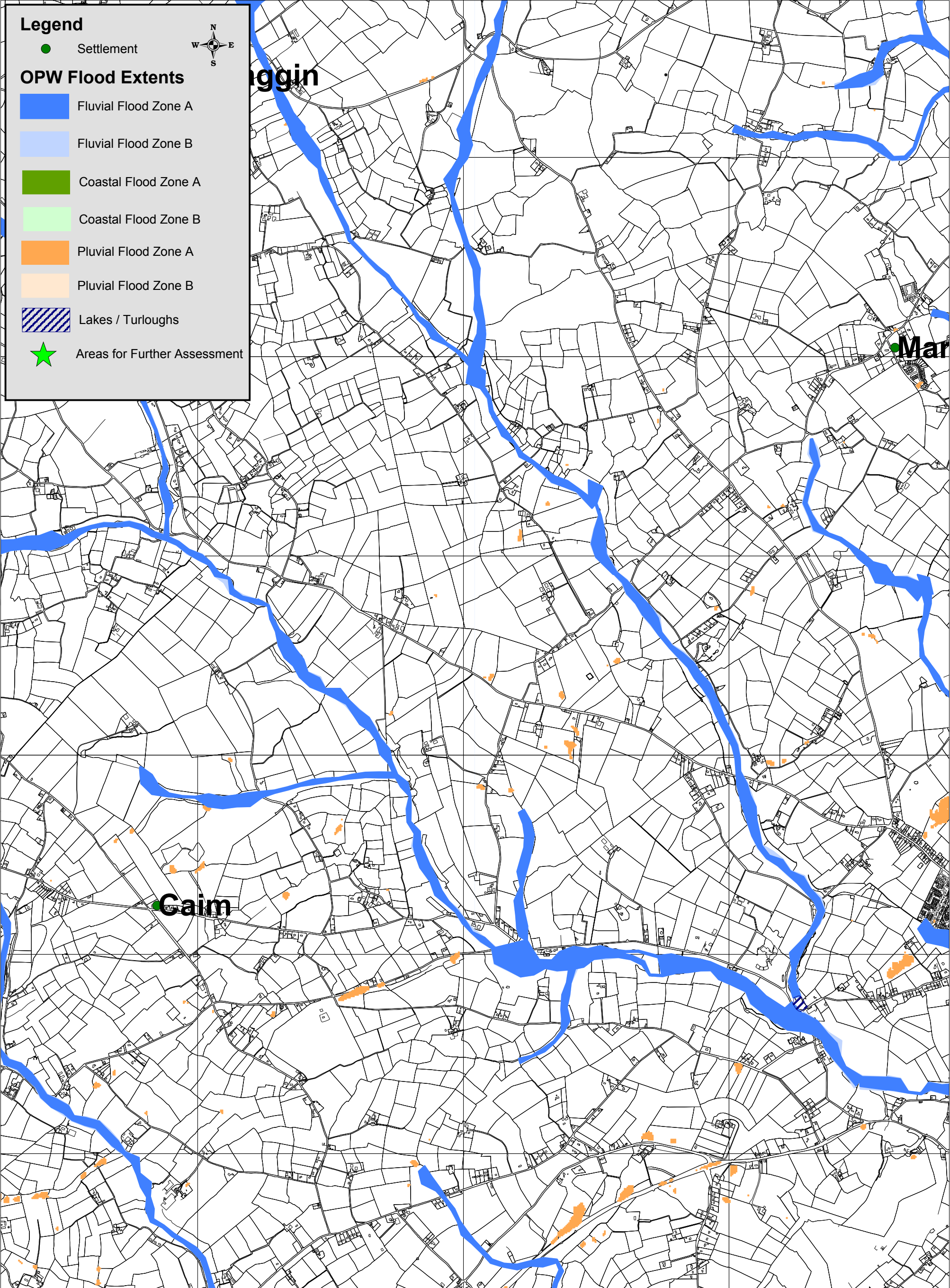
OPW Flood Extents

Drawn by: NK

Checked by: PD

Date: 12.11.2012

Map No: 41



**Draft Wexford County Development Plan 2013 - 2019
Strategic Flood Risk Assessment**

© Ordnance Survey Ireland. All rights reserved. 2010/34/CCMA/WexfordCountyCouncil

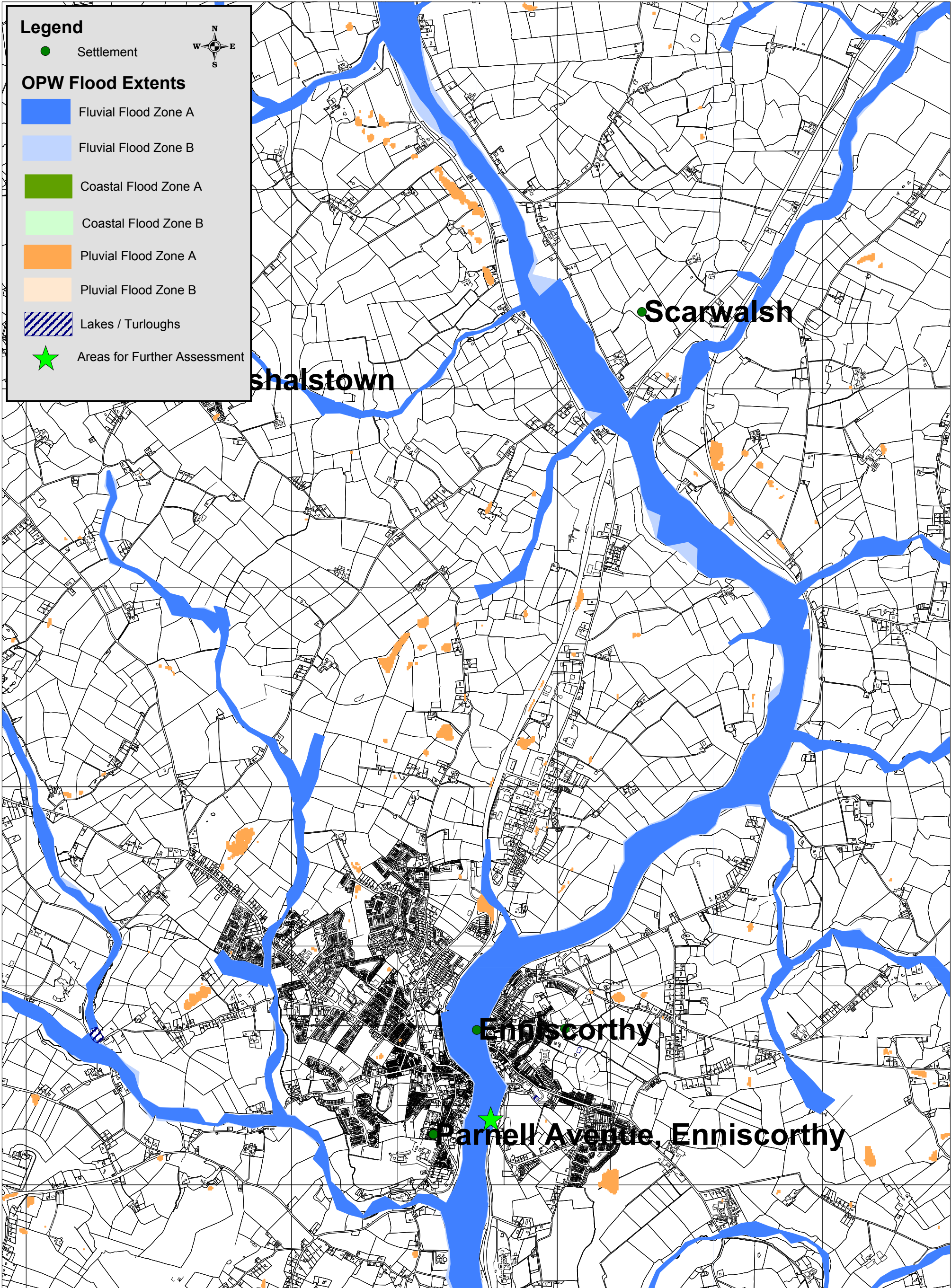
OPW Flood Extents

Drawn by: NK

Checked by: PD

Date: 12.11.2012

Map No: 42



**Draft Wexford County Development Plan 2013 - 2019
Strategic Flood Risk Assessment**

© Ordnance Survey Ireland. All rights reserved. 2010/34/CCMA/WexfordCountyCouncil

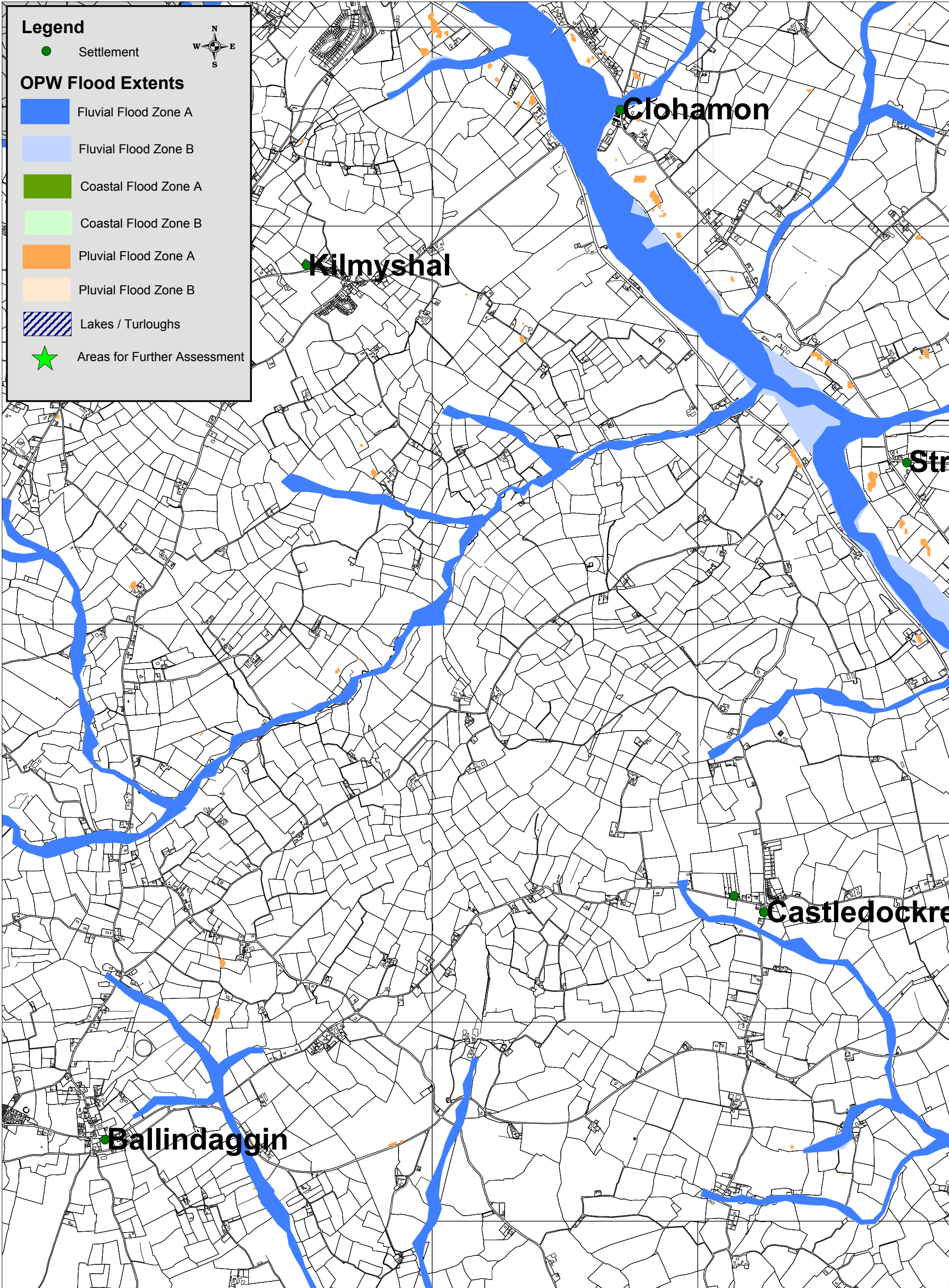
OPW Flood Extents

Drawn by: NK

Checked by: PD

Date: 12.11.2012

Map No: 43



**Draft Wexford County Development Plan 2013 - 2019
Strategic Flood Risk Assessment**

© Ordnance Survey Ireland. All rights reserved. 2010/34/CCMA/WexfordCountyCouncil

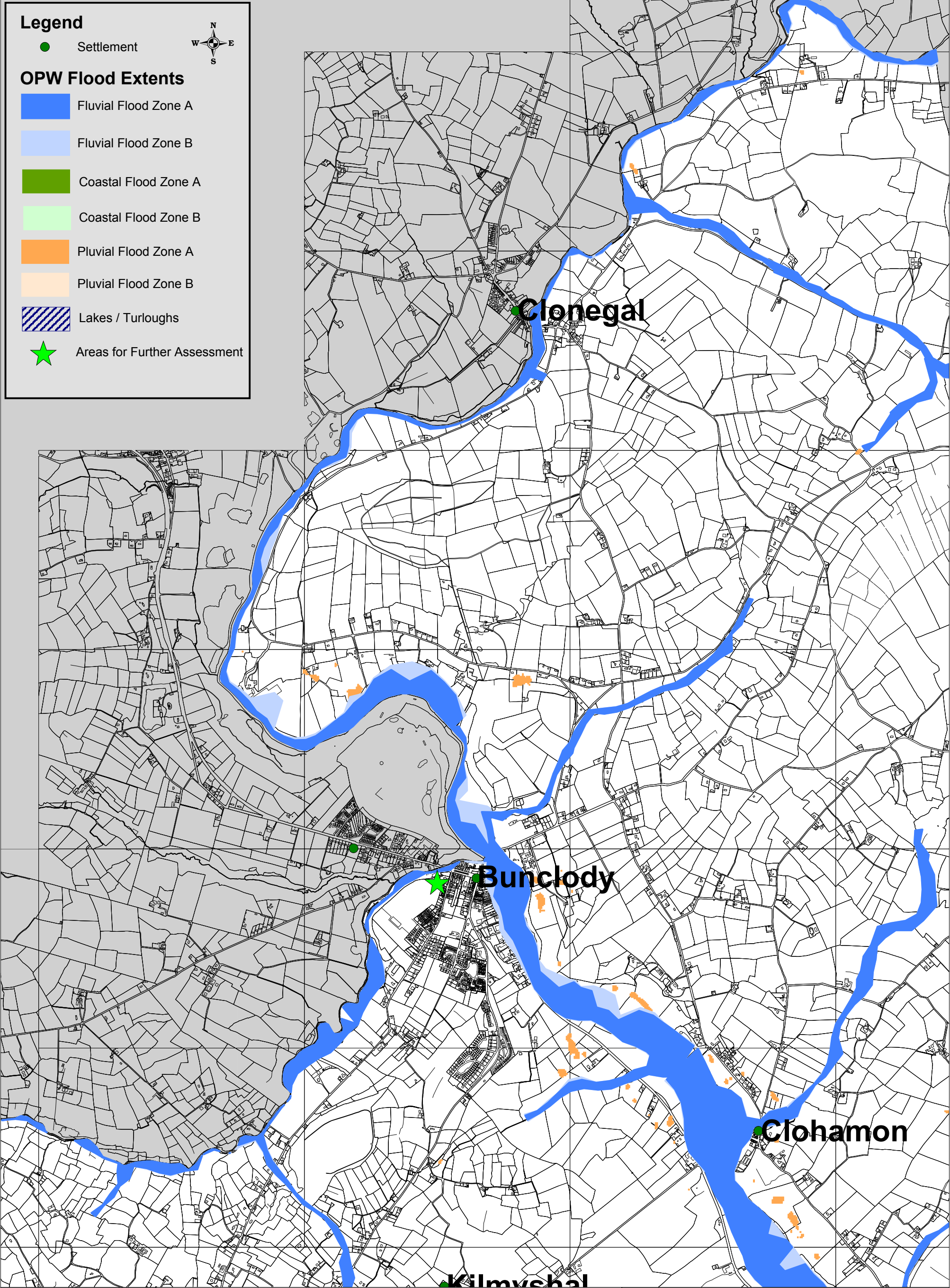
OPW Flood Extents

Drawn by: NK

Checked by: PD

Date: 12.11.2012

Map No: 44



**Draft Wexford County Development Plan 2013 - 2019
Strategic Flood Risk Assessment**

© Ordnance Survey Ireland. All rights reserved. 2010/34/CCMA/WexfordCountyCouncil


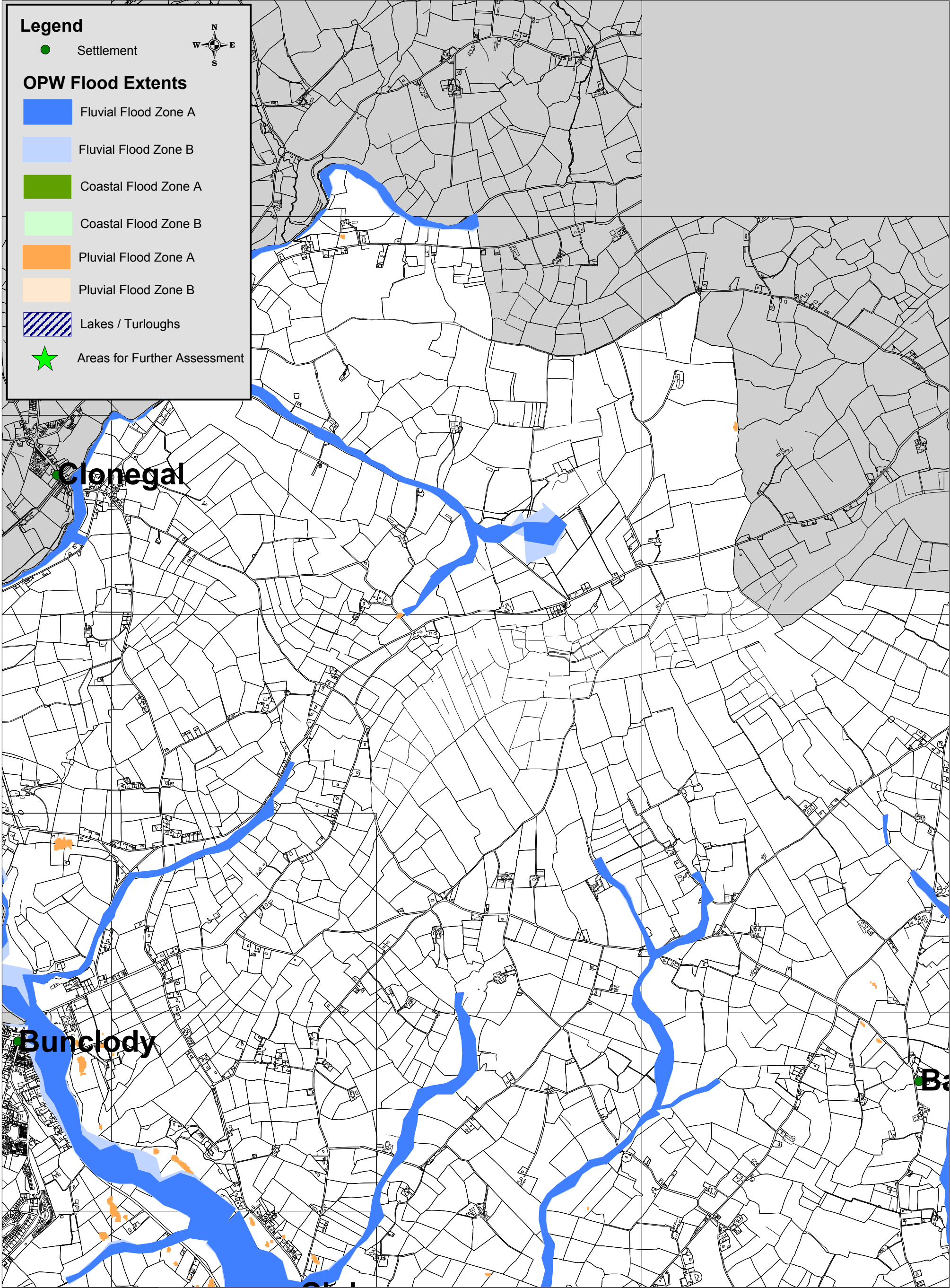
OPW Flood Extents

Drawn by: NK

Checked by: PD

Date: 12.11.2012

Map No: 45



**Draft Wexford County Development Plan 2013 - 2019
Strategic Flood Risk Assessment**

© Ordnance Survey Ireland. All rights reserved. 2010/34/CCMA/WexfordCountyCouncil

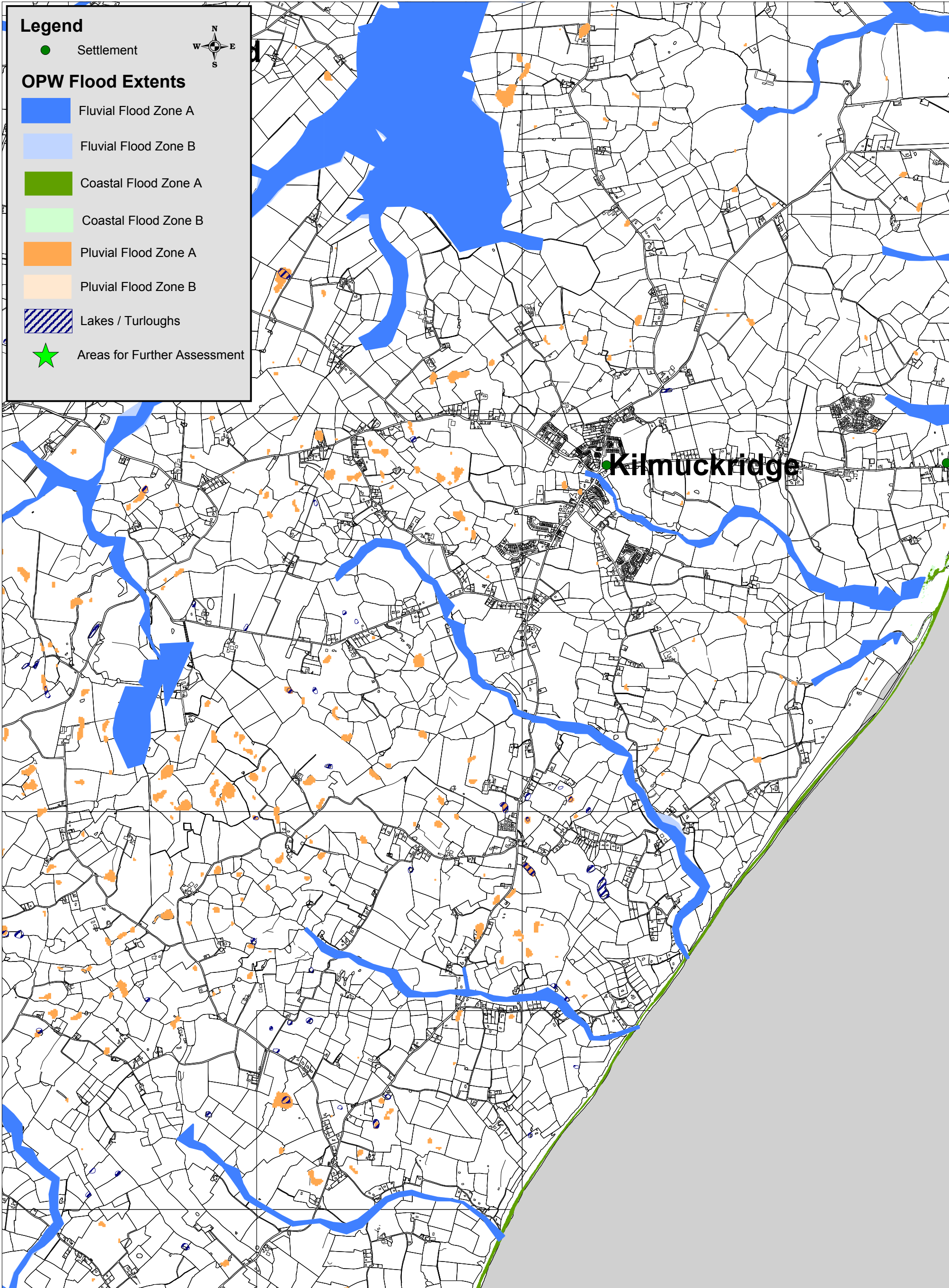
OPW Flood Extents

Drawn by: NK

Checked by: PD

Date: 12.11.2012

Map No: 46



**Draft Wexford County Development Plan 2013 - 2019
Strategic Flood Risk Assessment**

© Ordnance Survey Ireland. All rights reserved. 2010/34/CCMA/WexfordCountyCouncil

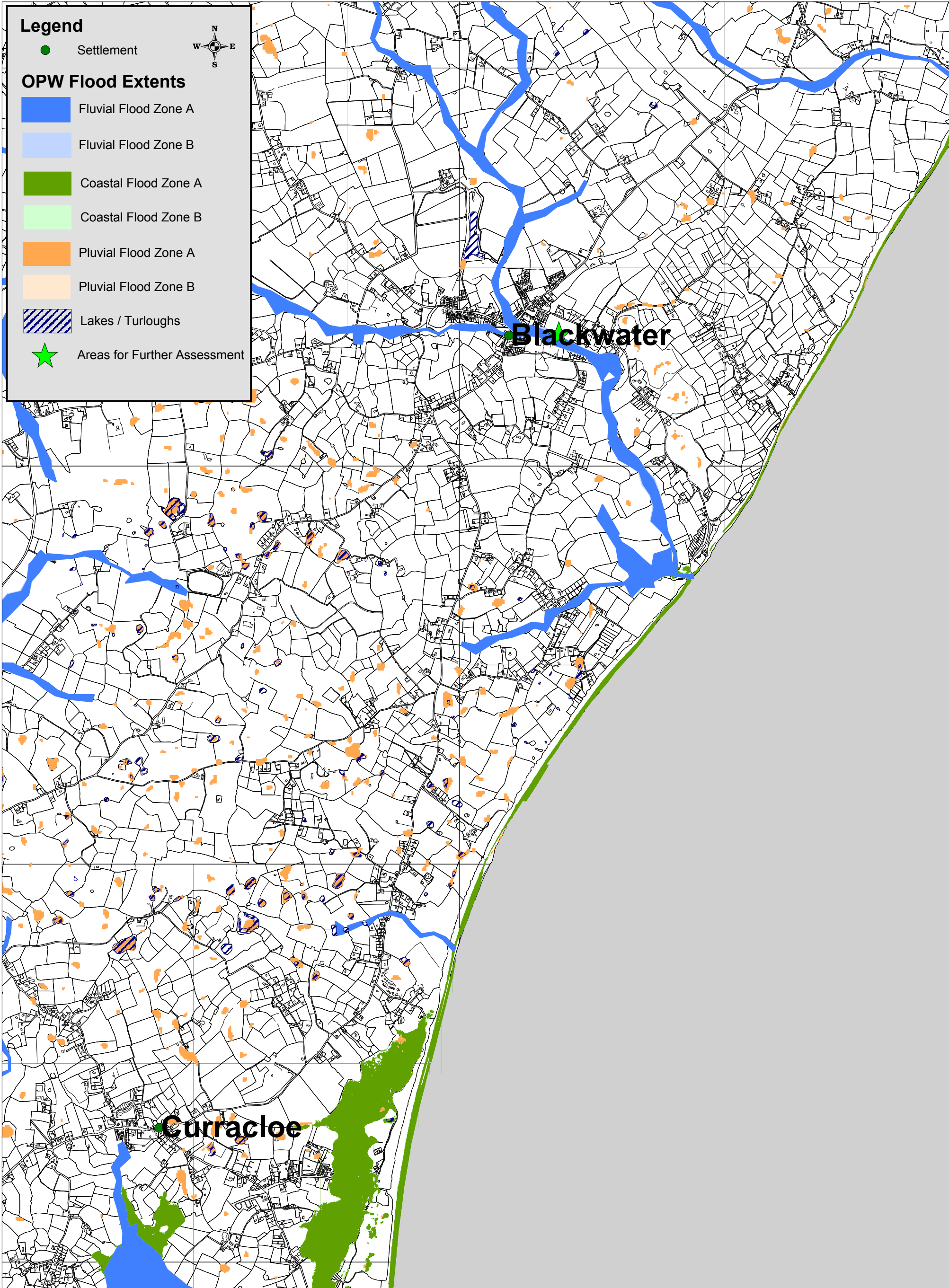
OPW Flood Extents

Drawn by: NK

Checked by: PD

Date: 12.11.2012

Map No: 47



**Draft Wexford County Development Plan 2013 - 2019
Strategic Flood Risk Assessment**

© Ordnance Survey Ireland. All rights reserved. 2010/34/CCMA/WexfordCountyCouncil


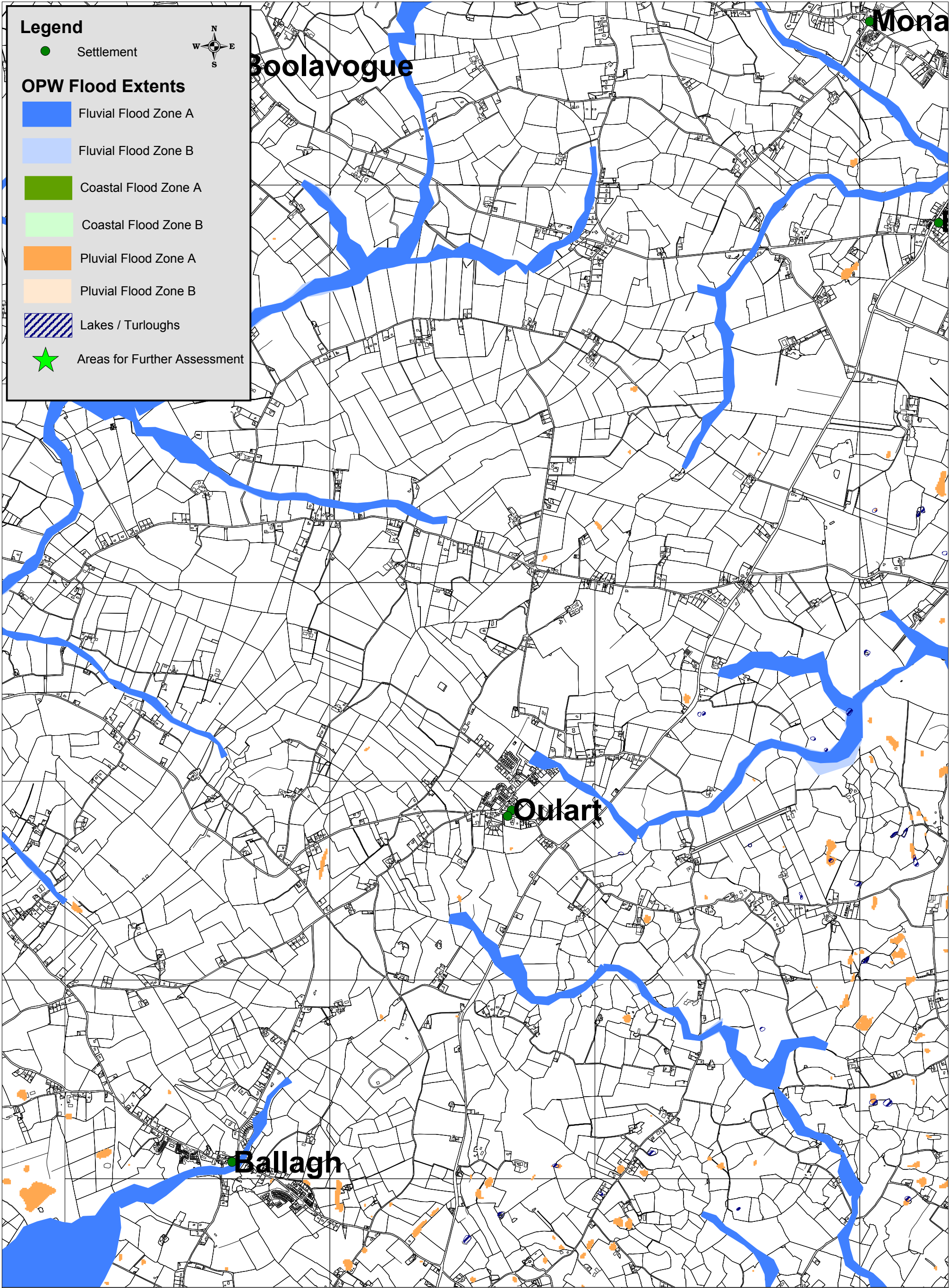
OPW Flood Extents

Drawn by: NK

Checked by: PD

Date: 12.11.2012

Map No: 48



**Draft Wexford County Development Plan 2013 - 2019
Strategic Flood Risk Assessment**

© Ordnance Survey Ireland. All rights reserved. 2010/34/CCMA/WexfordCountyCouncil

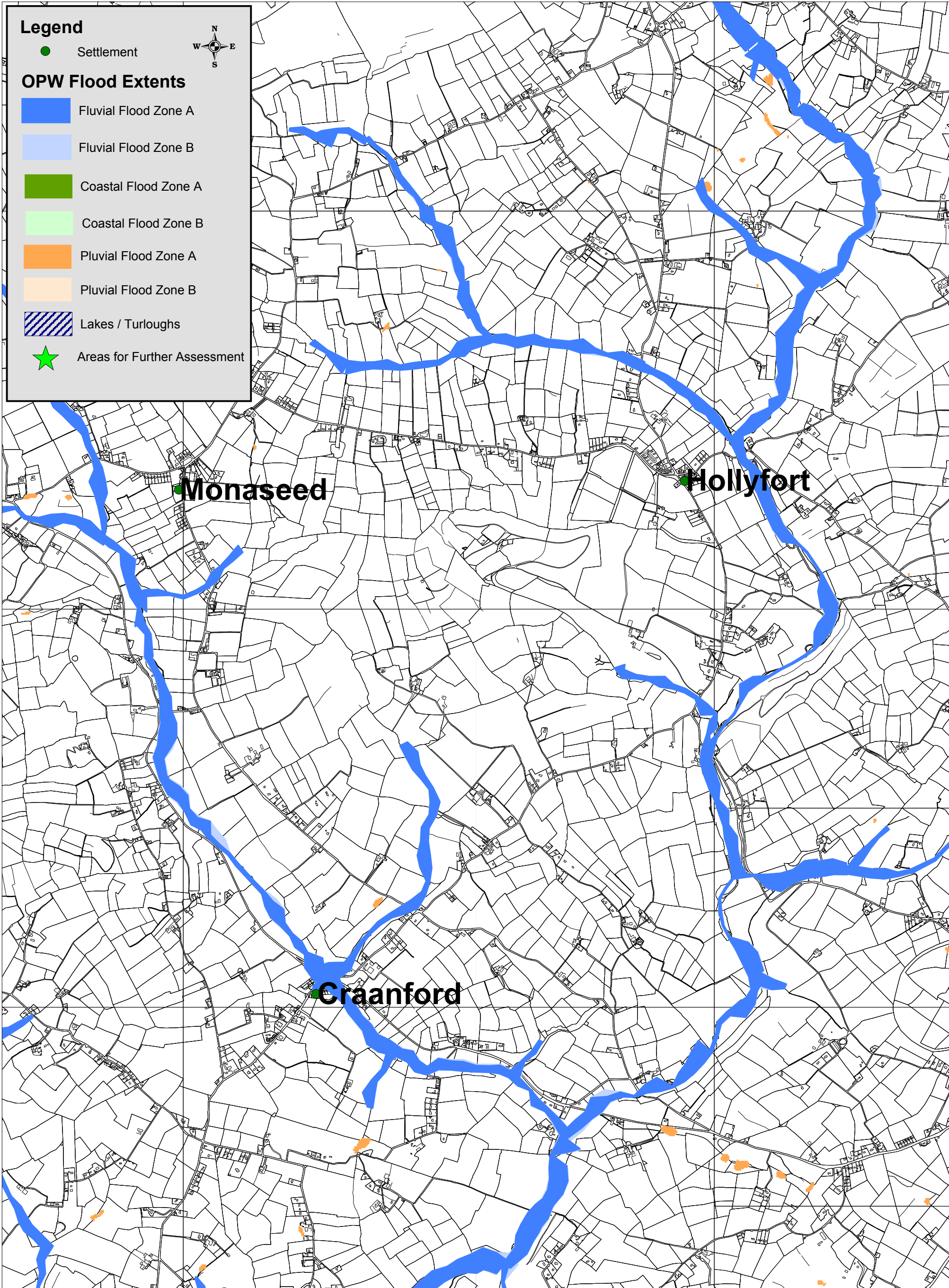
OPW Flood Extents

Drawn by: NK

Checked by: PD

Date: 12.11.2012

Map No: 49



**Draft Wexford County Development Plan 2013 - 2019
Strategic Flood Risk Assessment**

© Ordnance Survey Ireland. All rights reserved. 2010/34/CCMA/WexfordCountyCouncil

OPW Flood Extents

Drawn by: NK

Checked by: PD

Date: 12.11.2012

Map No: 50

Legend

● Settlement



OPW Flood Extents

Fluvial Flood Zone A

Fluvial Flood Zone B

Coastal Flood Zone A

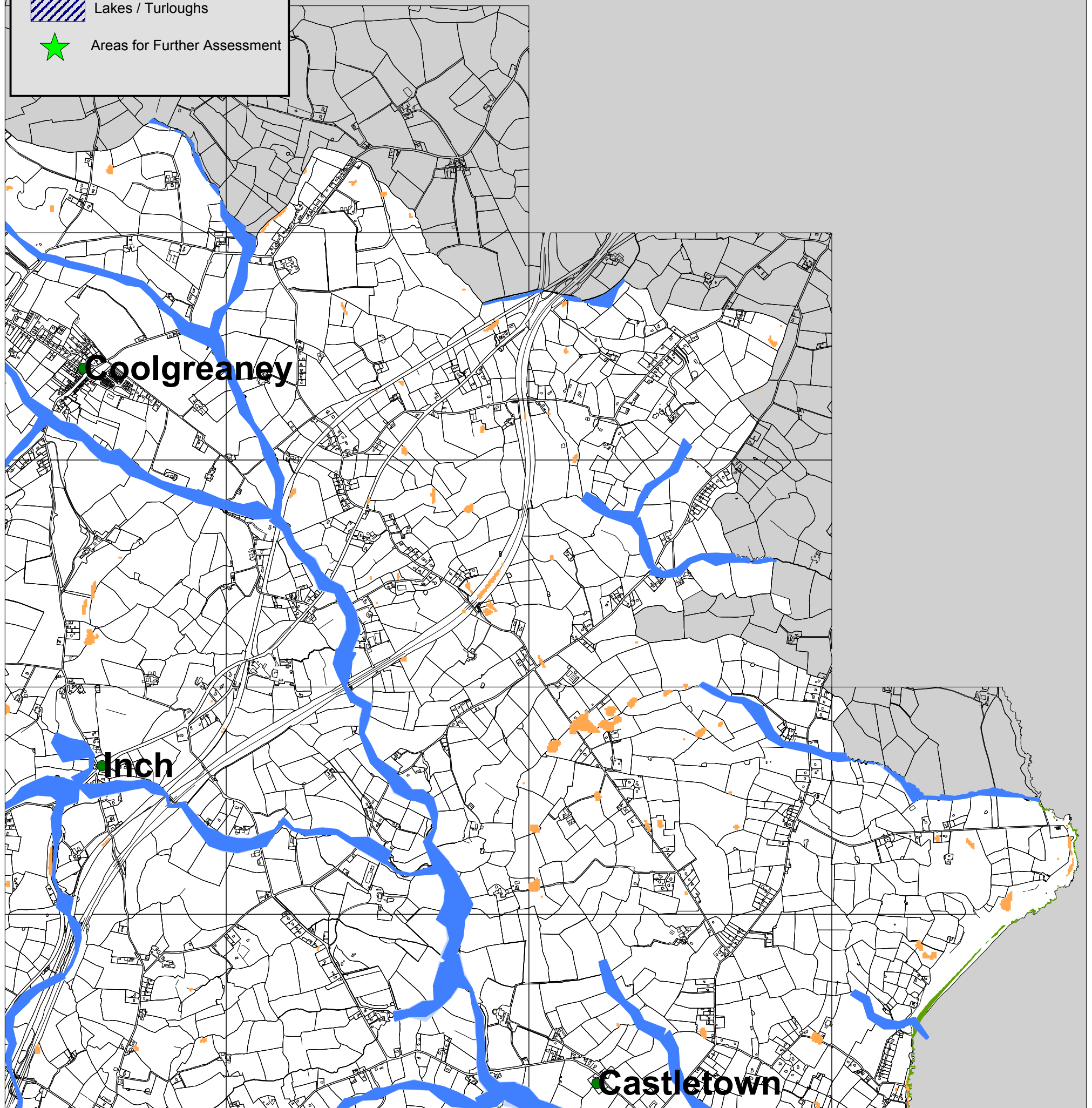
Coastal Flood Zone B

Pluvial Flood Zone A

Pluvial Flood Zone B

Lakes / Turloughs

★ Areas for Further Assessment



Draft Wexford County Development Plan 2013 - 2019 Strategic Flood Risk Assessment

© Ordnance Survey Ireland. All rights reserved. 2010/34/CCMA/WexfordCountyCouncil


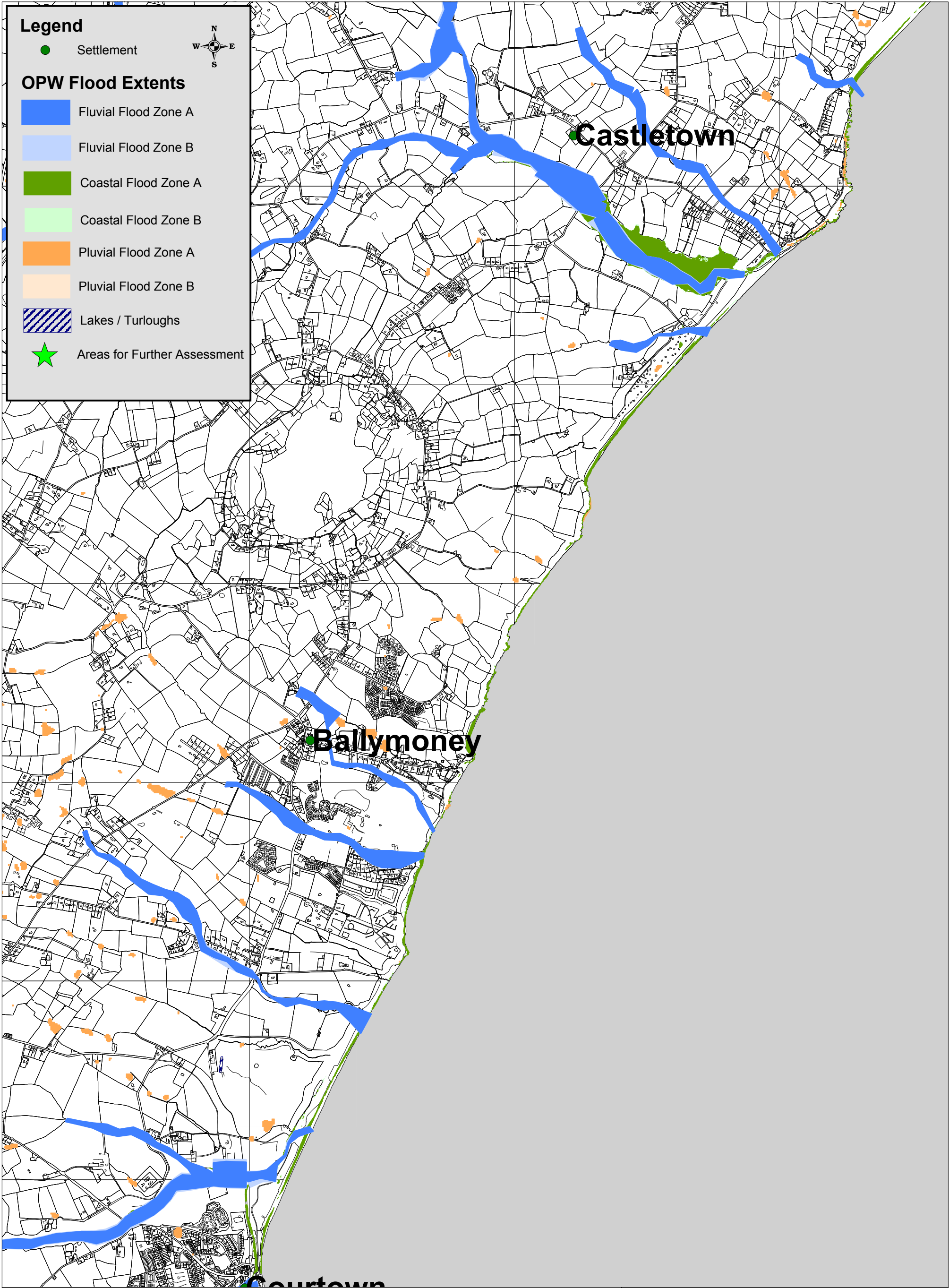
OPW Flood Extents

Drawn by: NK

Checked by: PD

Date: 12.11.2012

Map No: 51



**Draft Wexford County Development Plan 2013 - 2019
Strategic Flood Risk Assessment**

© Ordnance Survey Ireland. All rights reserved. 2010/34/CCMA/WexfordCountyCouncil

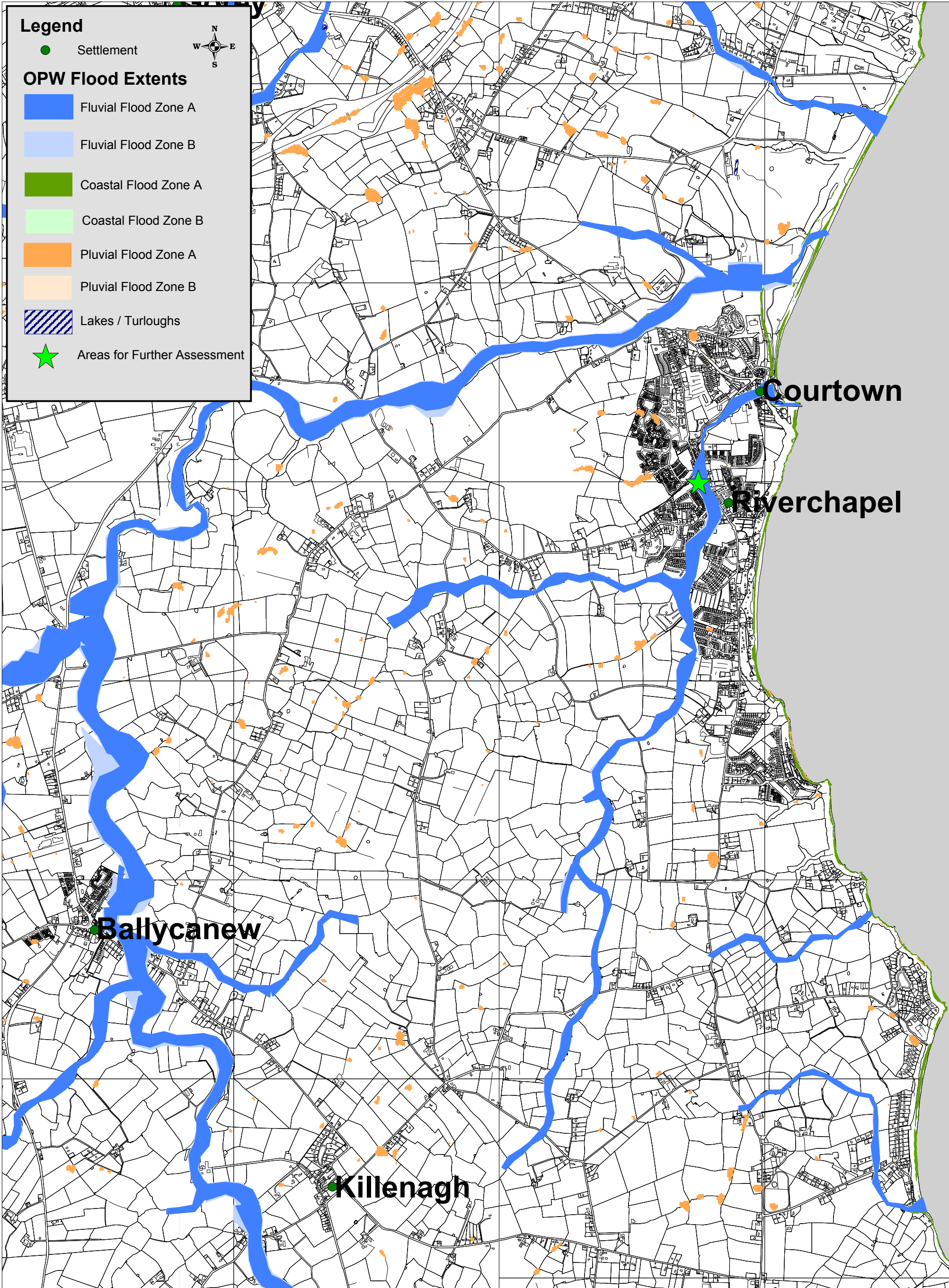
OPW Flood Extents

Drawn by: NK

Checked by: PD

Date: 12.11.2012

Map No: 52



**Draft Wexford County Development Plan 2013 - 2019
Strategic Flood Risk Assessment**

© Ordnance Survey Ireland. All rights reserved. 2010/34/CCMA/WexfordCountyCouncil

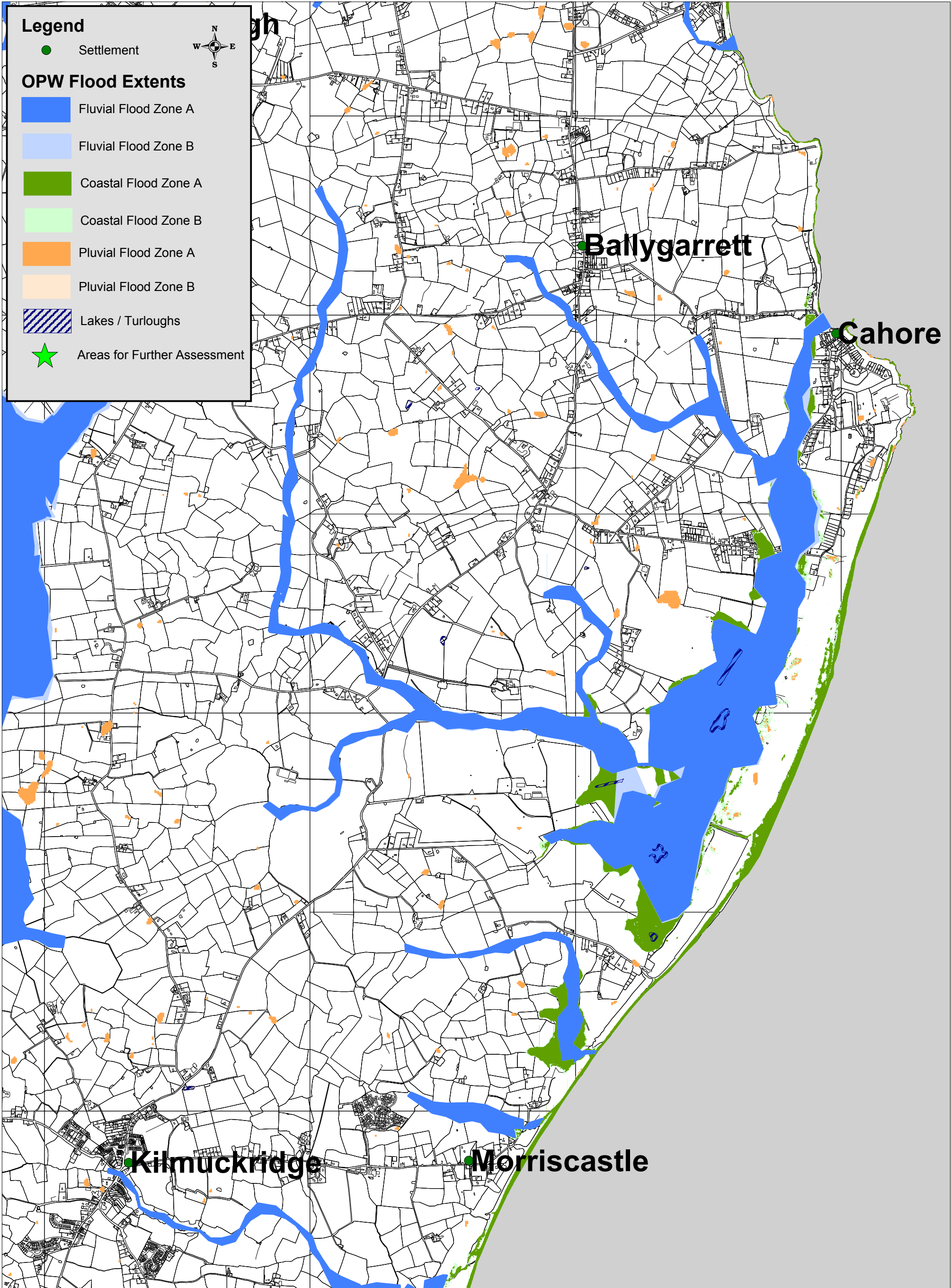
OPW Flood Extents

Drawn by: NK

Checked by: PD

Date: 12.11.2012

Map No: 53



**Draft Wexford County Development Plan 2013 - 2019
Strategic Flood Risk Assessment**

© Ordnance Survey Ireland. All rights reserved. 2010/34/CCMA/WexfordCountyCouncil

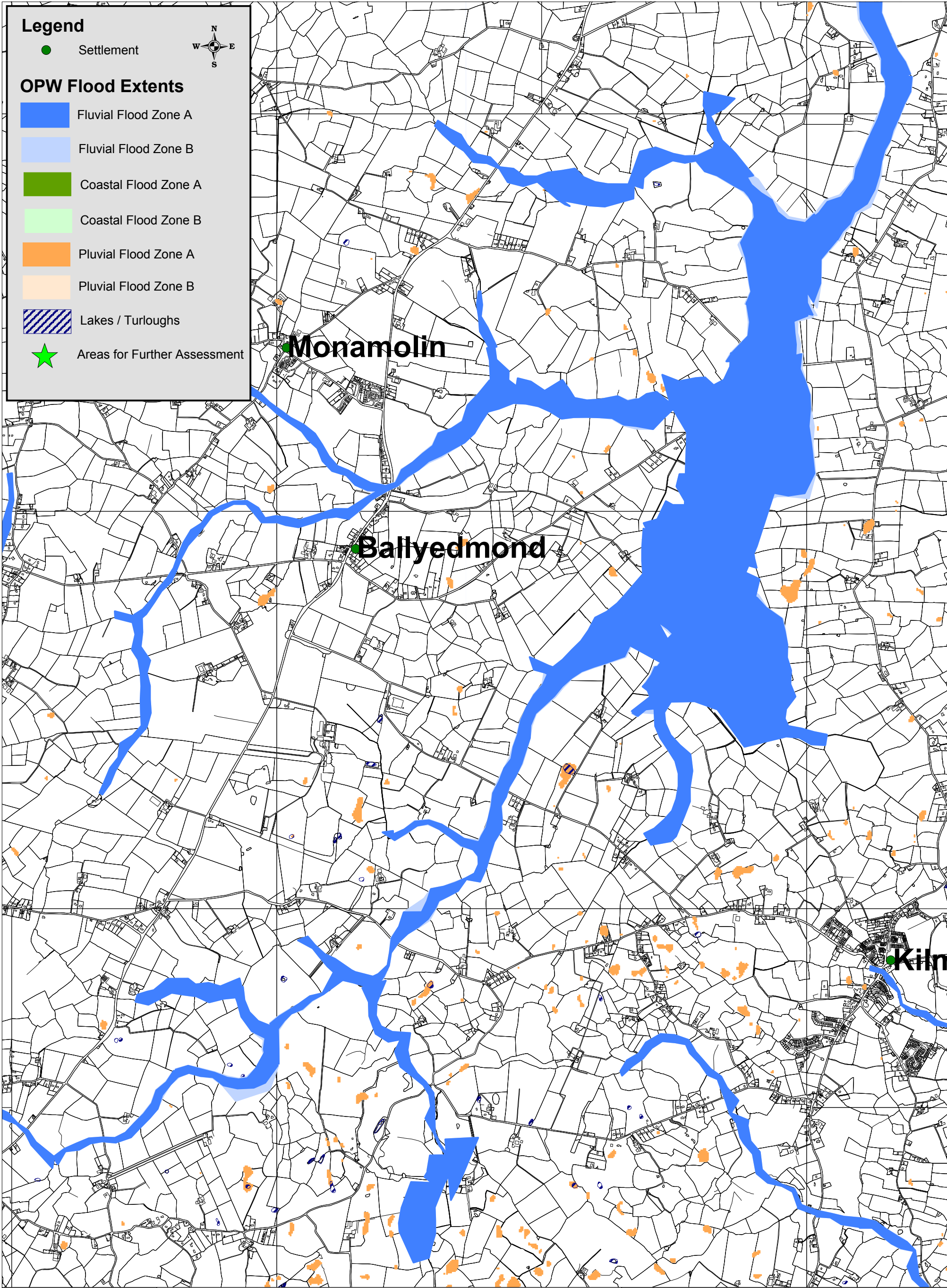
OPW Flood Extents

Drawn by: NK

Checked by: PD

Date: 12.11.2012

Map No: 54



**Draft Wexford County Development Plan 2013 - 2019
Strategic Flood Risk Assessment**

© Ordnance Survey Ireland. All rights reserved. 2010/34/CCMA/WexfordCountyCouncil

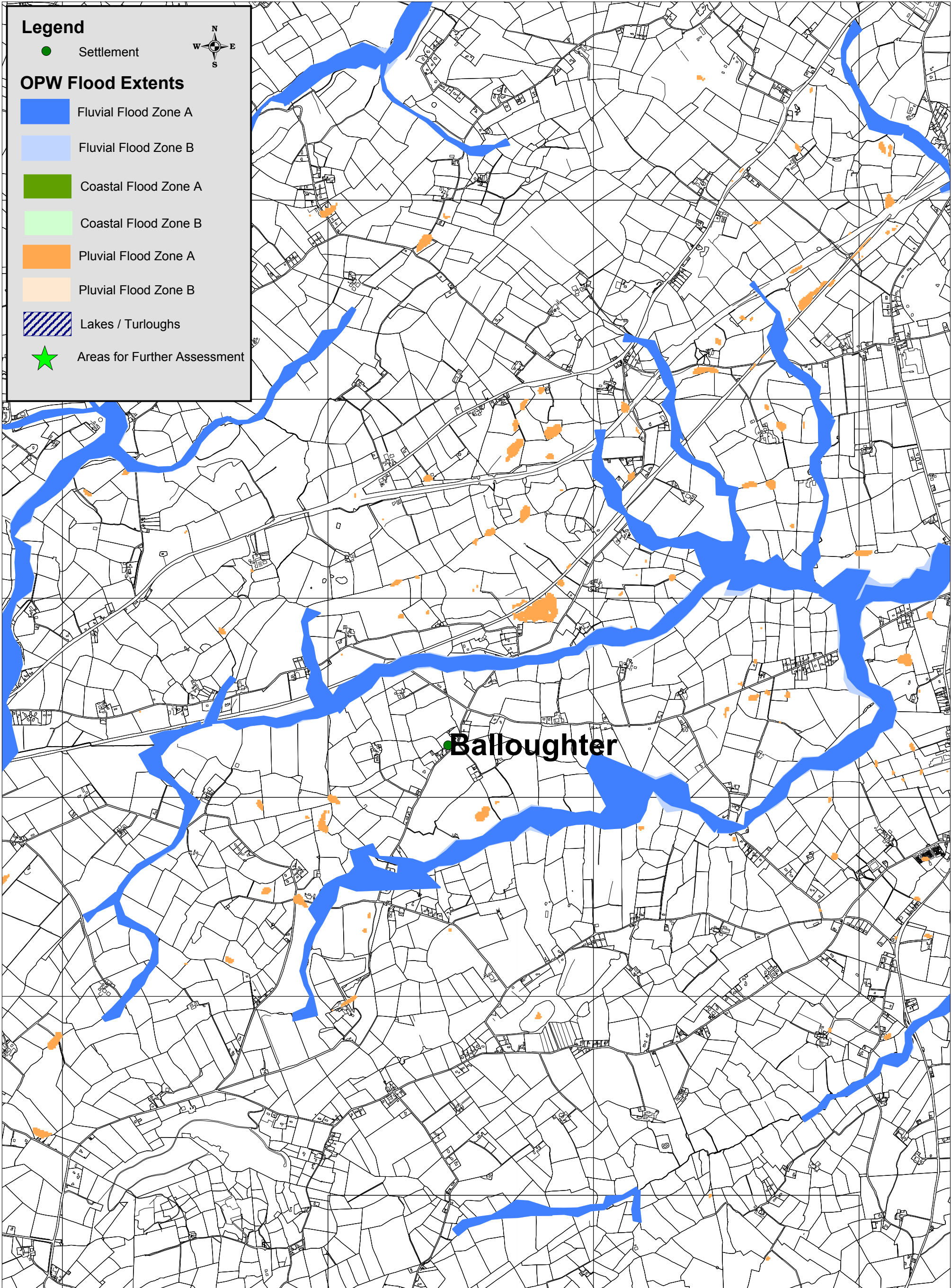
OPW Flood Extents

Drawn by: NK

Checked by: PD

Date: 12.11.2012

Map No: 55



**Draft Wexford County Development Plan 2013 - 2019
Strategic Flood Risk Assessment**

© Ordnance Survey Ireland. All rights reserved. 2010/34/CCMA/WexfordCountyCouncil

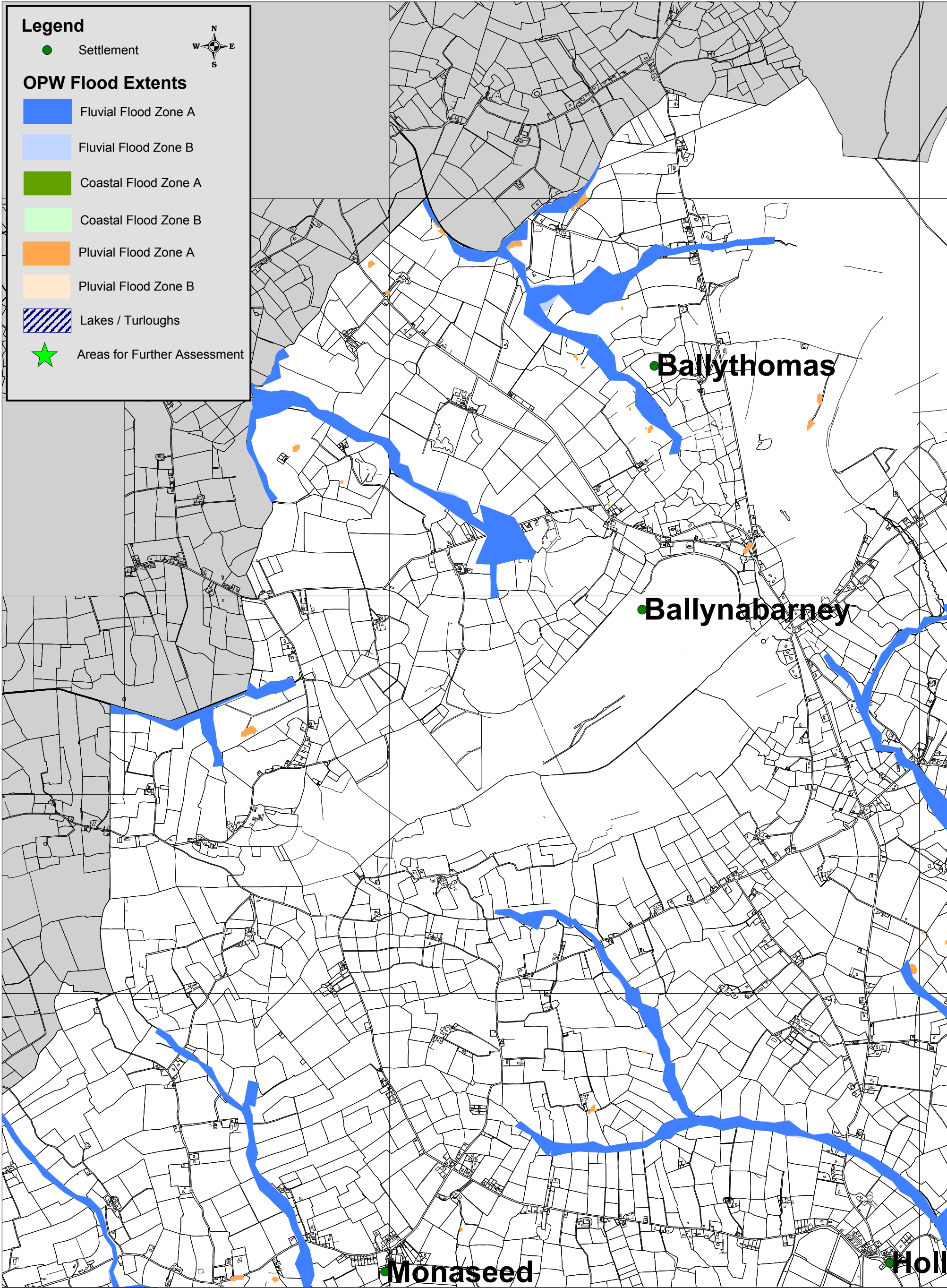
OPW Flood Extents

Drawn by: NK

Checked by: PD

Date: 12.11.2012

Map No: 56



**Draft Wexford County Development Plan 2013 - 2019
Strategic Flood Risk Assessment**

© Ordnance Survey Ireland. All rights reserved. 2010/34/CCMA/WexfordCountyCouncil

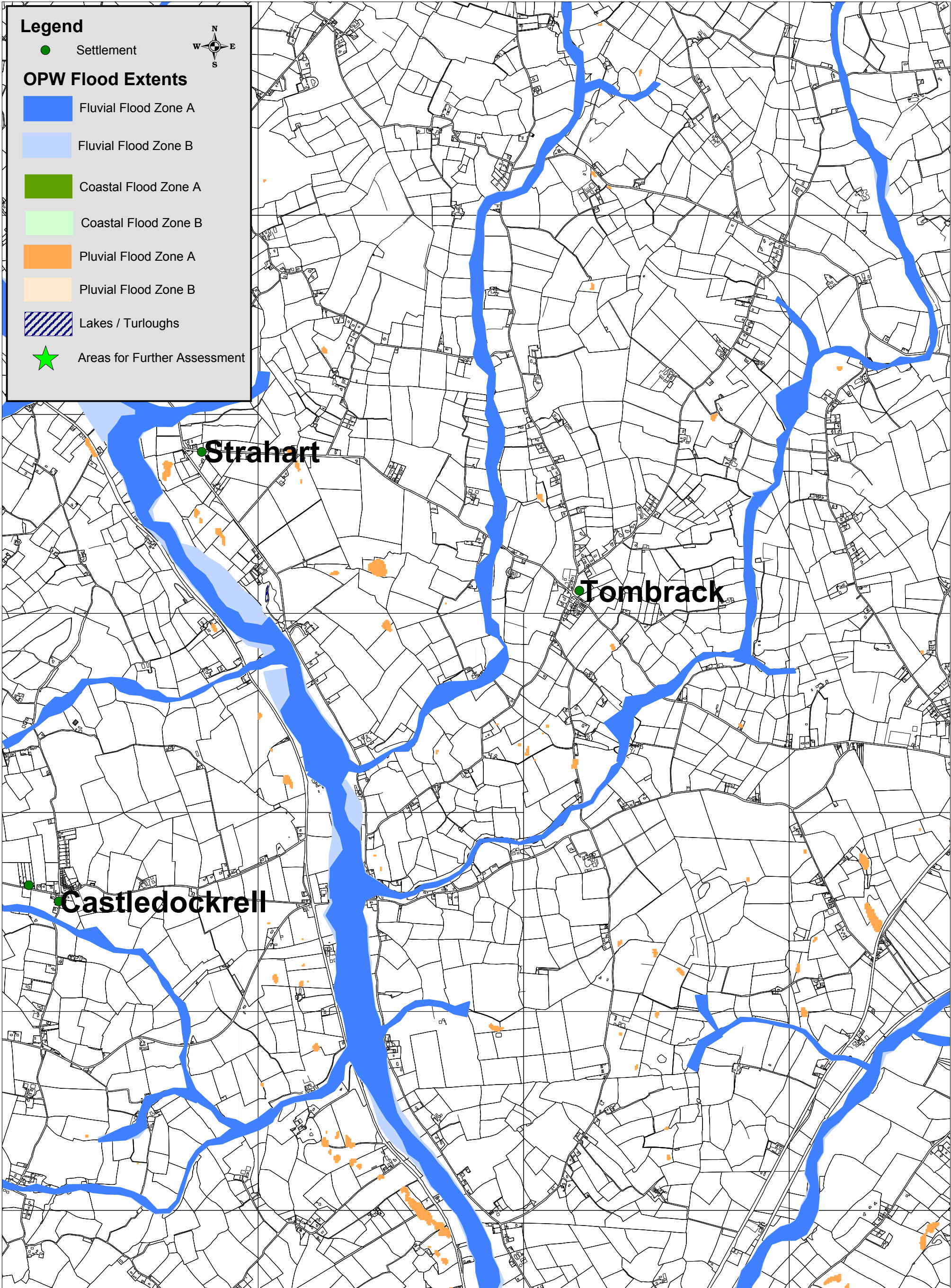
OPW Flood Extents

Drawn by: NK

Checked by: PD

Date: 12.11.2012

Map No: 57



**Draft Wexford County Development Plan 2013 - 2019
Strategic Flood Risk Assessment**

© Ordnance Survey Ireland. All rights reserved. 2010/34/CCMA/WexfordCountyCouncil

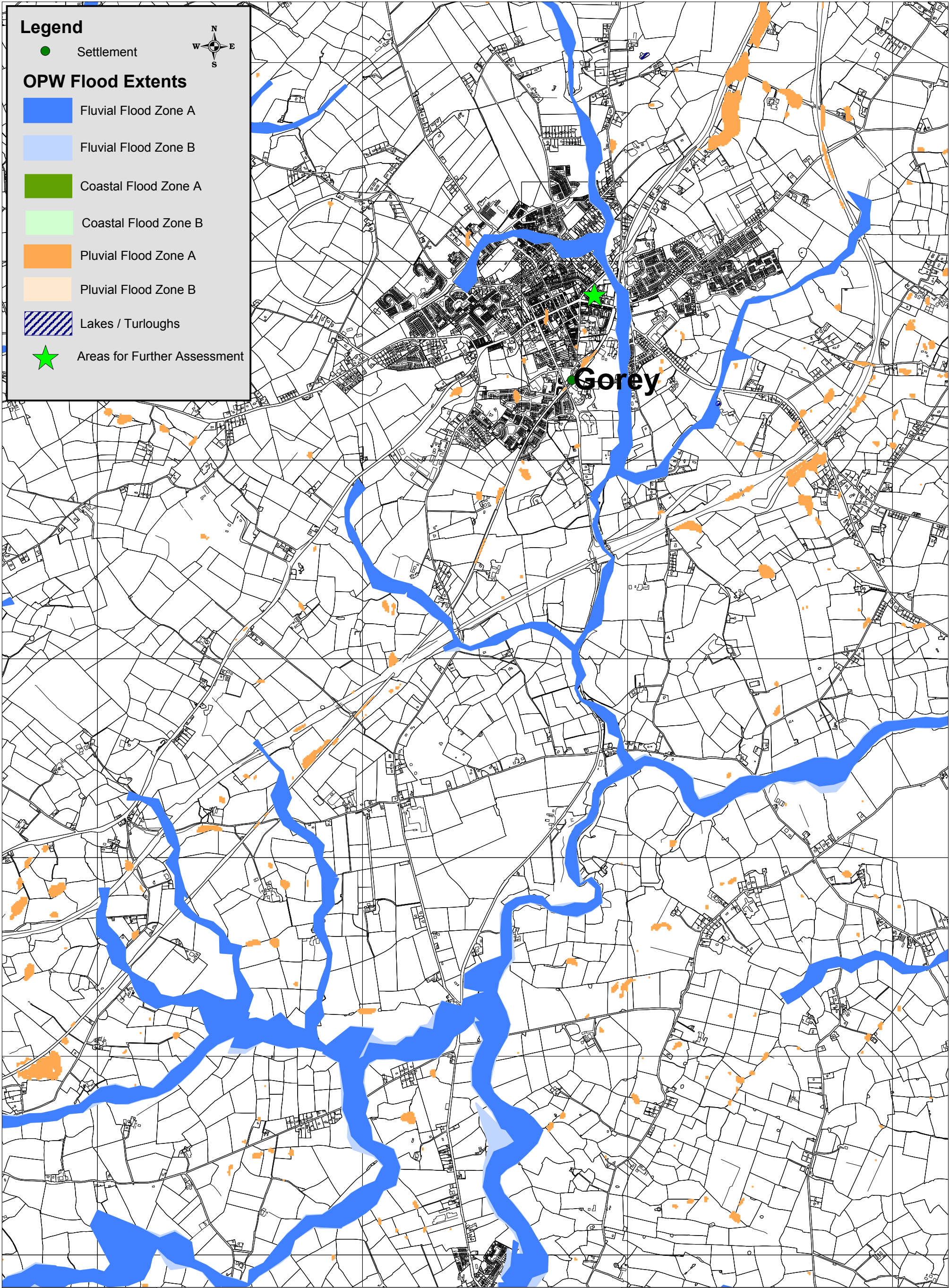
OPW Flood Extents

Drawn by: NK

Checked by: PD

Date: 12.11.2012

Map No: 58



**Draft Wexford County Development Plan 2013 - 2019
Strategic Flood Risk Assessment**

© Ordnance Survey Ireland. All rights reserved. 2010/34/CCMA/WexfordCountyCouncil

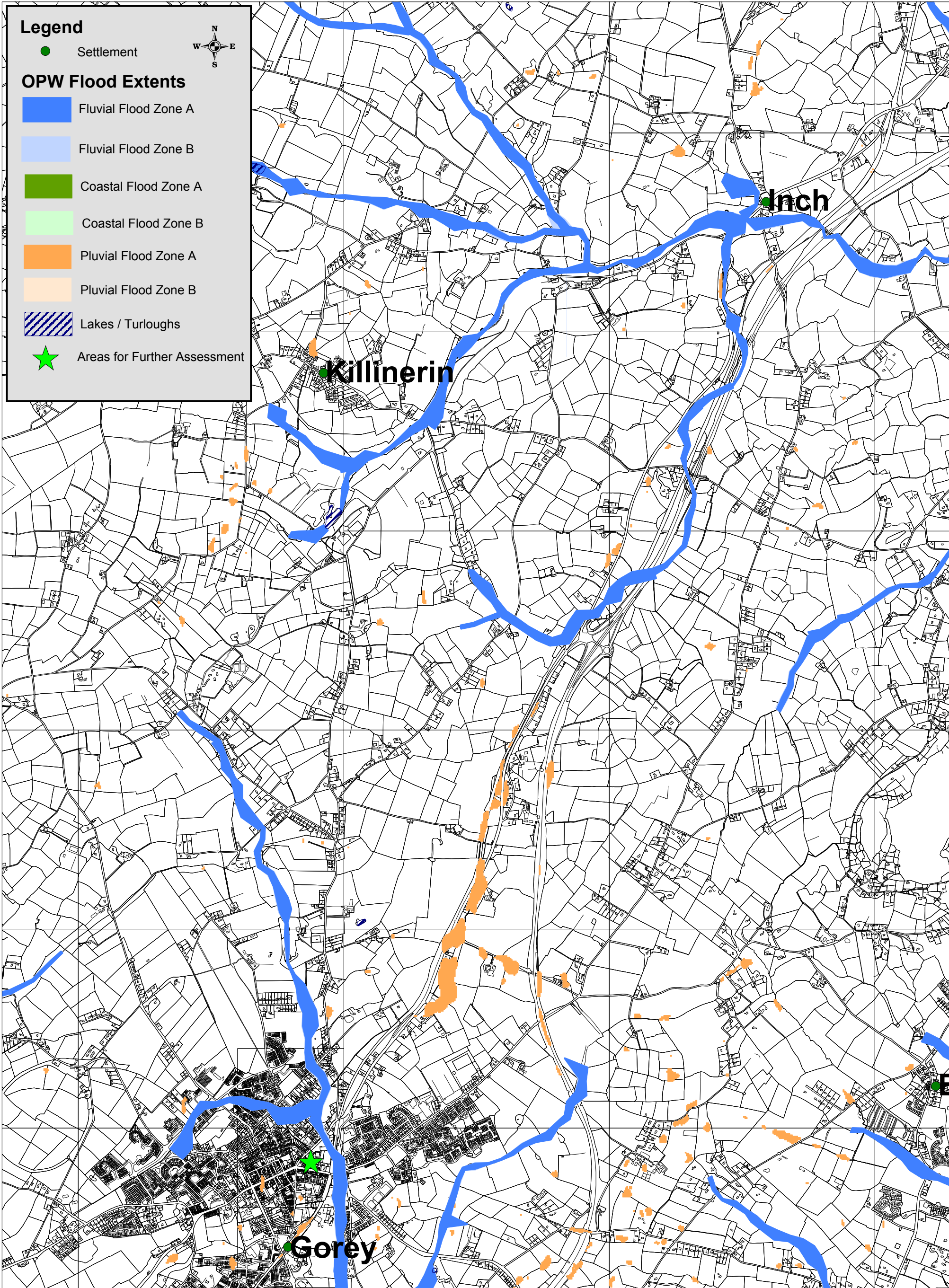
OPW Flood Extents

Drawn by: NK

Checked by: PD

Date: 12.11.2012

Map No: 59



**Draft Wexford County Development Plan 2013 - 2019
Strategic Flood Risk Assessment**

© Ordnance Survey Ireland. All rights reserved. 2010/34/CCMA/WexfordCountyCouncil

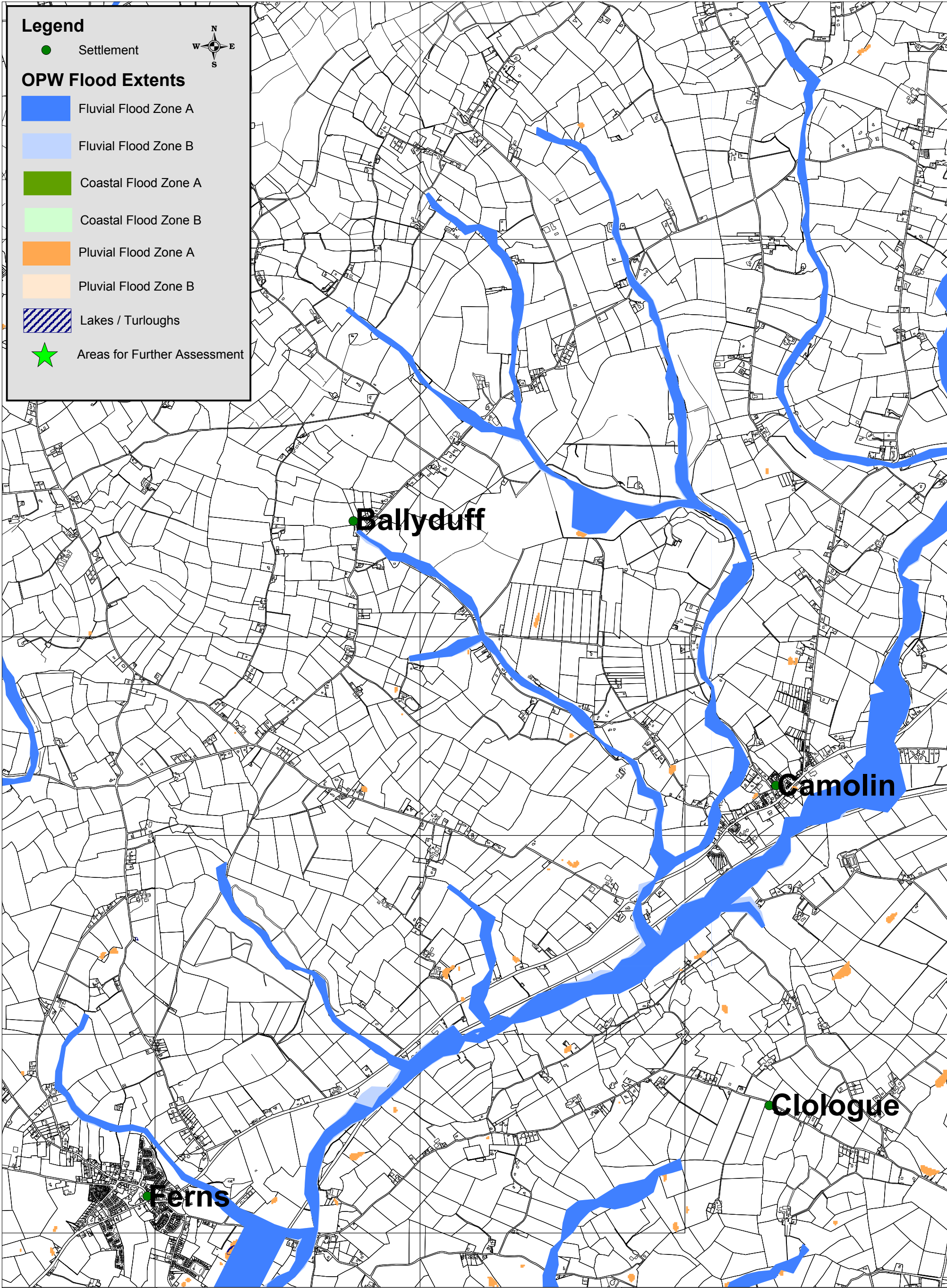
OPW Flood Extents

Drawn by: NK

Checked by: PD

Date: 12.11.2012

Map No: 60



**Draft Wexford County Development Plan 2013 - 2019
Strategic Flood Risk Assessment**

© Ordnance Survey Ireland. All rights reserved. 2010/34/CCMA/WexfordCountyCouncil

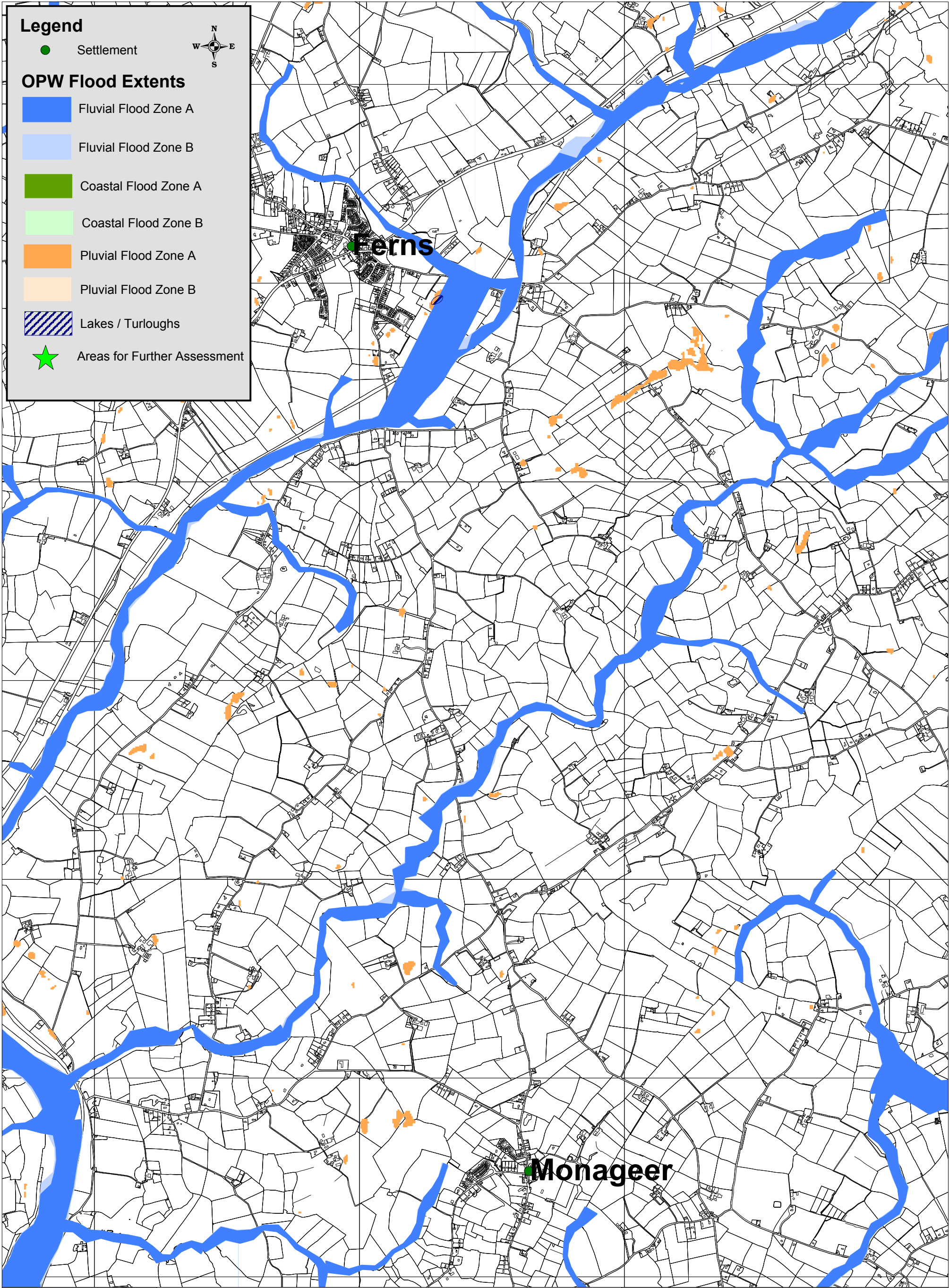
OPW Flood Extents

Drawn by: NK

Checked by: PD

Date: 12.11.2012

Map No: 61



**Draft Wexford County Development Plan 2013 - 2019
Strategic Flood Risk Assessment**

© Ordnance Survey Ireland. All rights reserved. 2010/34/CCMA/WexfordCountyCouncil

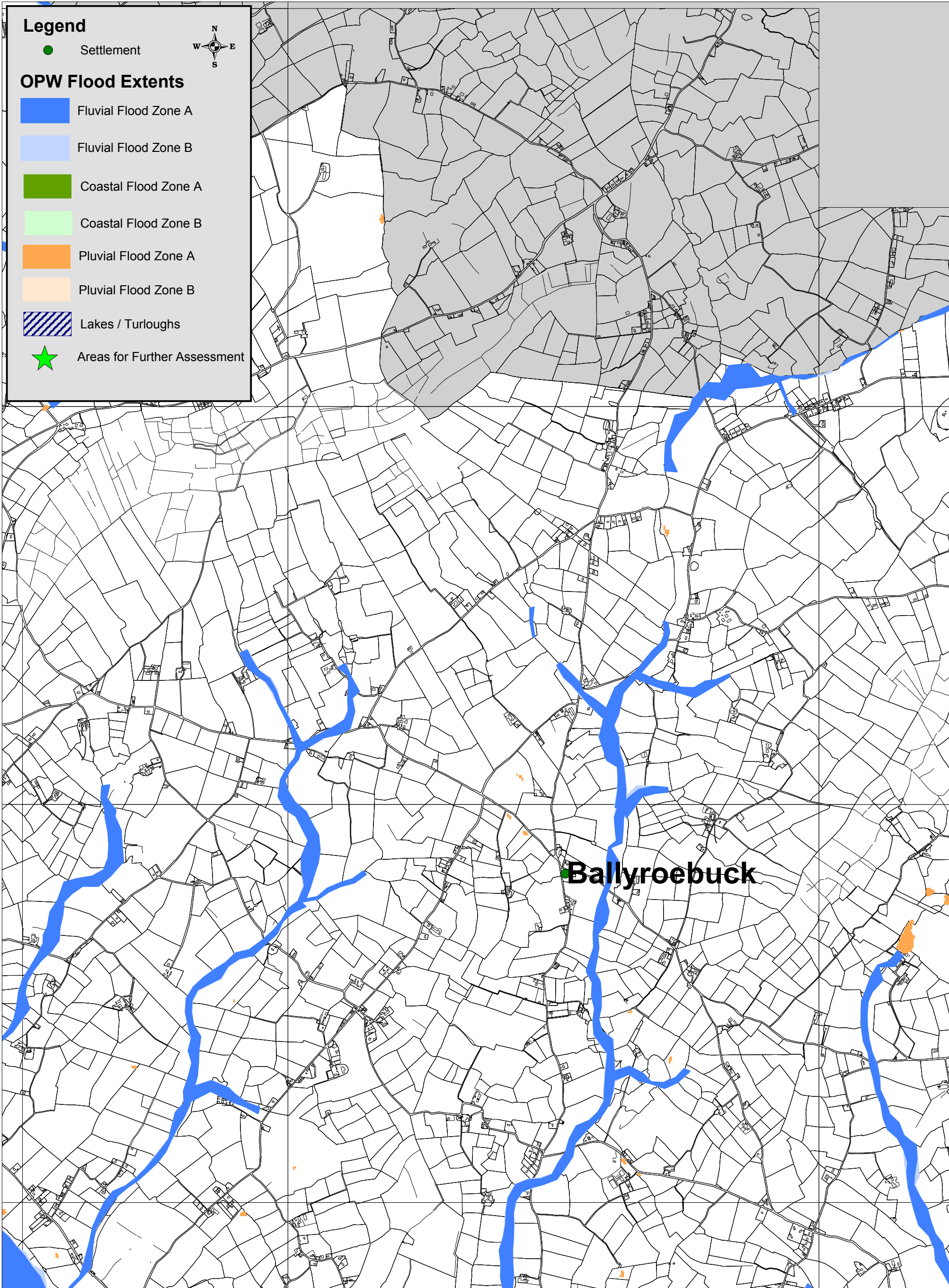
OPW Flood Extents

Drawn by: NK

Checked by: PD

Date: 12.11.2012

Map No: 62



**Draft Wexford County Development Plan 2013 - 2019
Strategic Flood Risk Assessment**

© Ordnance Survey Ireland. All rights reserved. 2010/34/CCMA/WexfordCountyCouncil

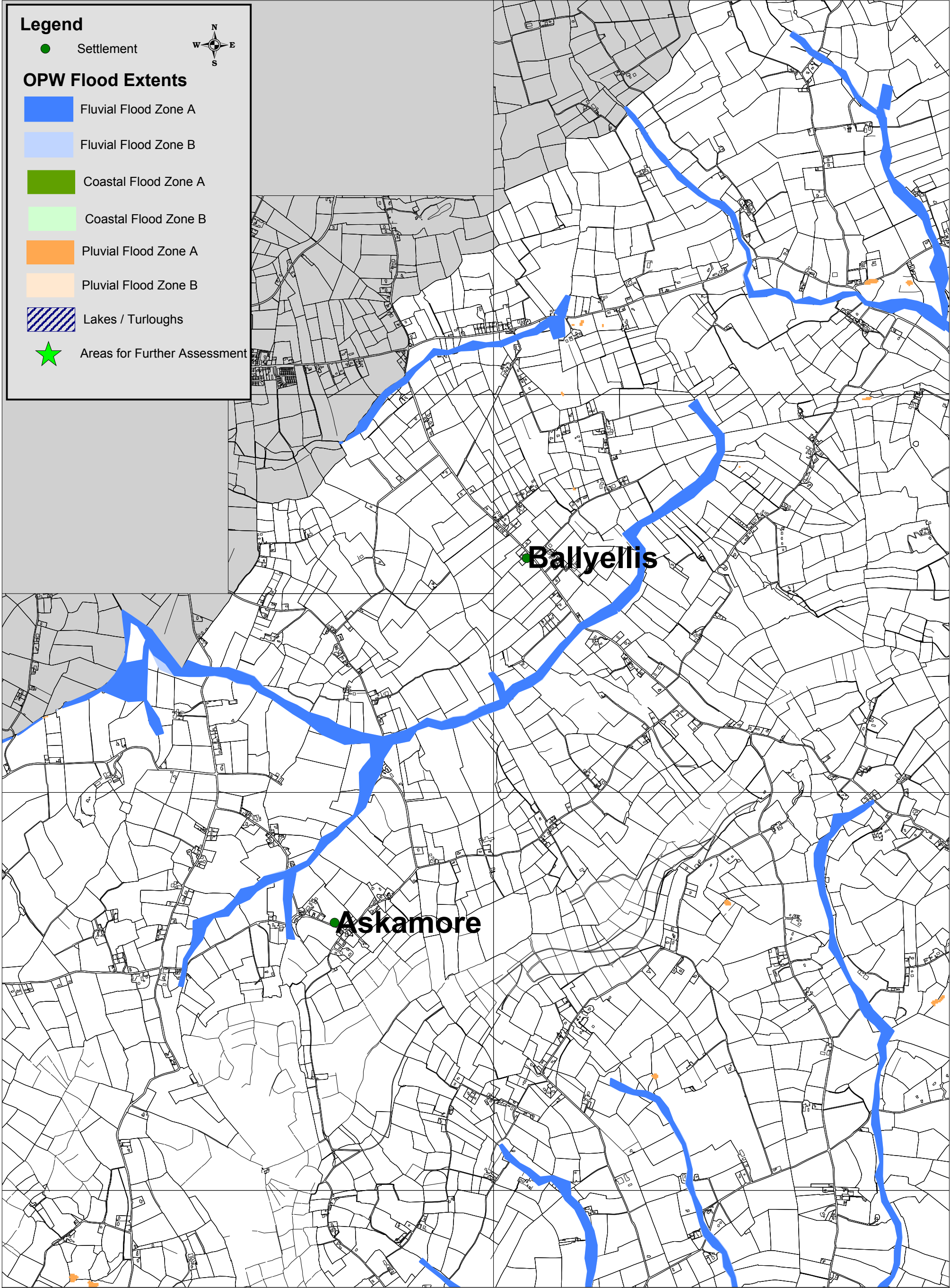
OPW Flood Extents

Drawn by: NK

Checked by: PD

Date: 12.11.2012

Map No: 63



**Draft Wexford County Development Plan 2013 - 2019
Strategic Flood Risk Assessment**

© Ordnance Survey Ireland. All rights reserved. 2010/34/CCMA/WexfordCountyCouncil

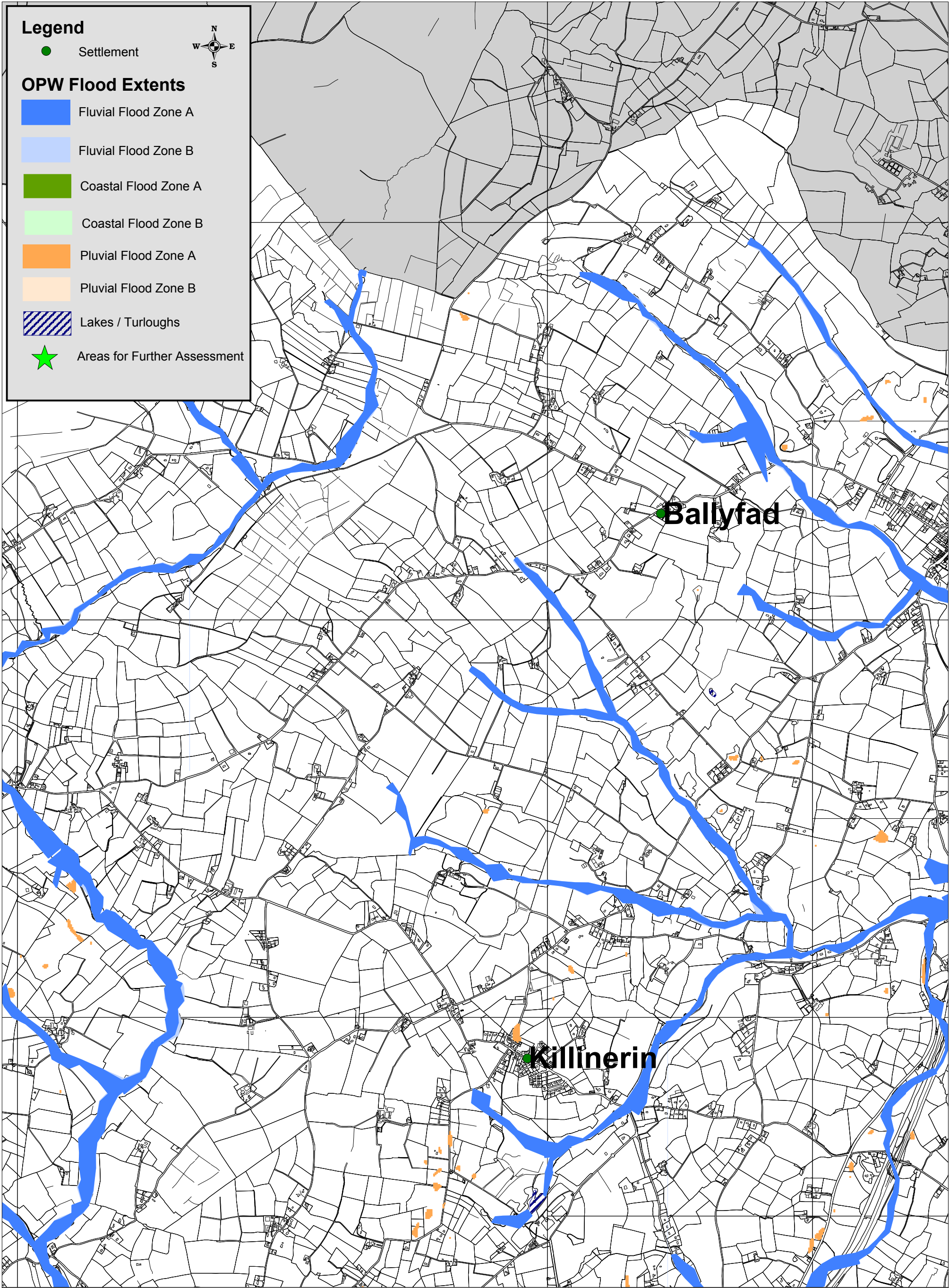
OPW Flood Extents

Drawn by: NK

Checked by: PD

Date: 12.11.2012

Map No: 64



**Draft Wexford County Development Plan 2013 - 2019
Strategic Flood Risk Assessment**

© Ordnance Survey Ireland. All rights reserved. 2010/34/CCMA/WexfordCountyCouncil

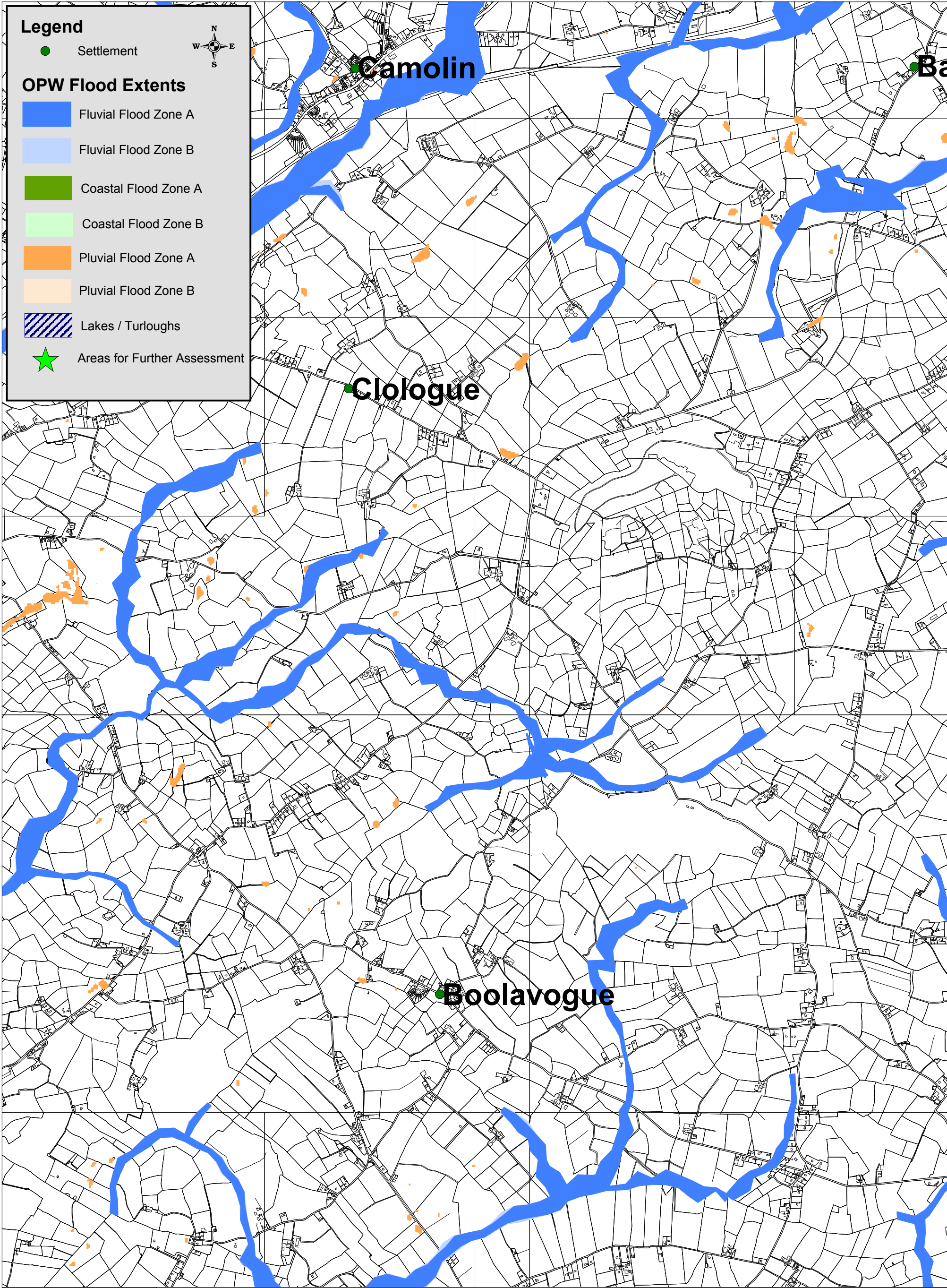
OPW Flood Extents

Drawn by: NK

Checked by: PD

Date: 12.11.2012

Map No: 65



**Draft Wexford County Development Plan 2013 - 2019
Strategic Flood Risk Assessment**

© Ordnance Survey Ireland. All rights reserved. 2010/34/CCMA/WexfordCountyCouncil

OPW Flood Extents

Drawn by: NK

Checked by: PD

Date: 12.11.2012

Map No: 66