









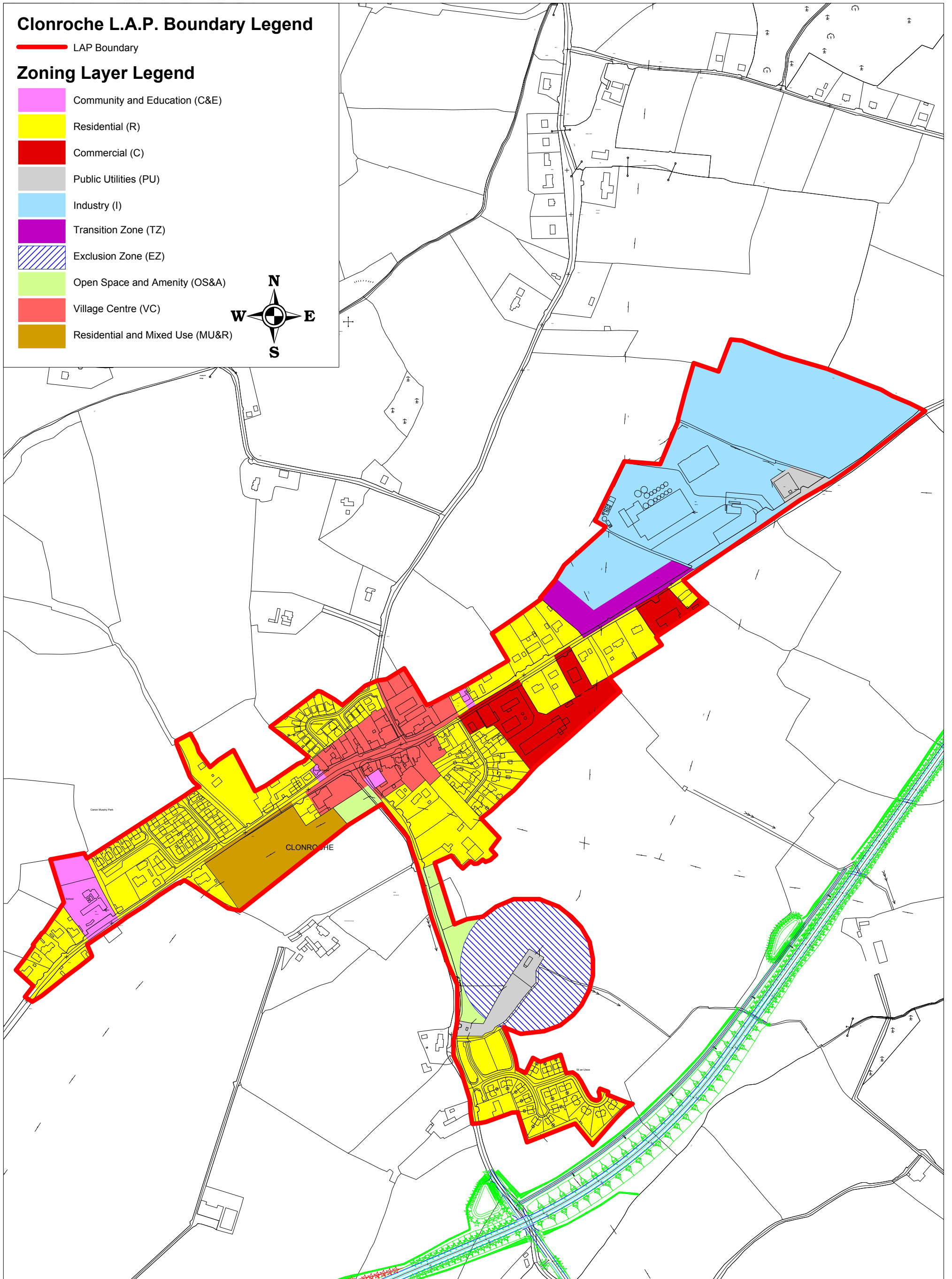



# Clonroche L.A.P. Boundary Legend

 LAP Boundary

## Zoning Layer Legend

-  Community and Education (C&E)
-  Residential (R)
-  Commercial (C)
-  Public Utilities (PU)
-  Industry (I)
-  Transition Zone (TZ)
-  Exclusion Zone (EZ)
-  Open Space and Amenity (OS&A)
-  Village Centre (VC)
-  Residential and Mixed Use (MU&R)



# Clonroche Local Area Plan 2009 - 2015

© Ordnance Survey Ireland. All rights reserved. Licence number Wexford CCMA 9802/Wexford County Council

**Title: Clonroche Zoning Plan**

Drawn by: NK

Checked by: MD

Date: 12.10.2009

Map No: 1