













**MAP LEGEND**

 **Town Development Boundary**

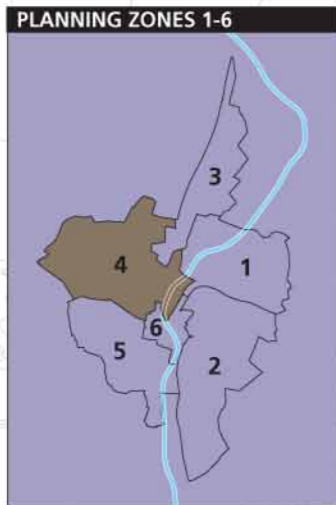
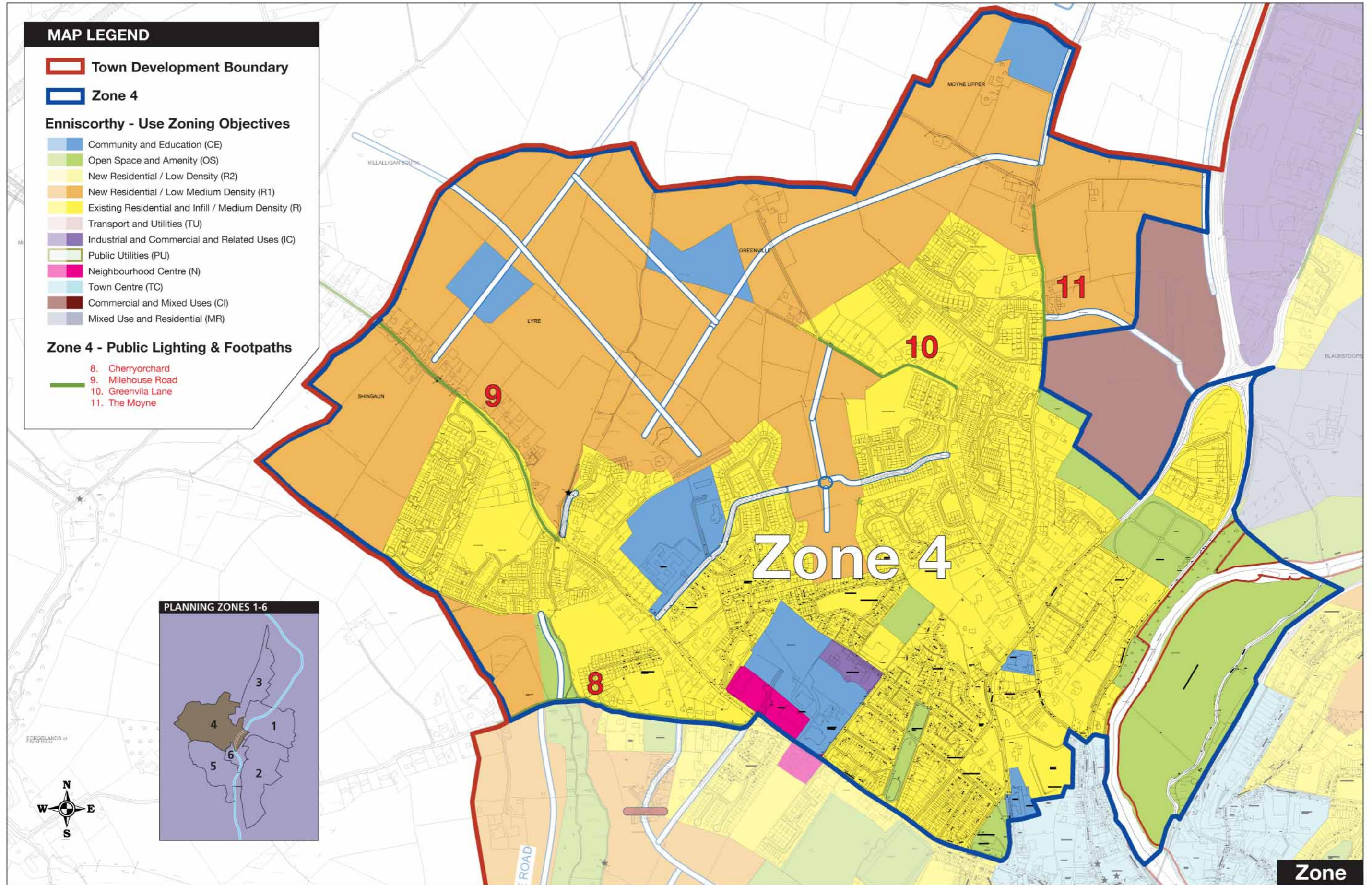
 **Zone 4**

**Enniscorthy - Use Zoning Objectives**

-  Community and Education (CE)
-  Open Space and Amenity (OS)
-  New Residential / Low Density (R2)
-  New Residential / Low Medium Density (R1)
-  Existing Residential and Infill / Medium Density (R)
-  Transport and Utilities (TU)
-  Industrial and Commercial and Related Uses (IC)
-  Public Utilities (PU)
-  Neighbourhood Centre (N)
-  Town Centre (TC)
-  Commercial and Mixed Uses (CI)
-  Mixed Use and Residential (MR)

**Zone 4 - Public Lighting & Footpaths**

-  8. Cherryorchard
-  9. Milehouse Road
-  10. Greenville Lane
-  11. The Moyne



**Zone**  
**4**



**Enniscorthy Town and Environs Development Plan 2008 - 2014**

© Ordnance Survey Ireland. All rights reserved. Licence No Wexford CCMA 9802/Wexford County Council

TITLE  
Zone 4: Milehouse

MAP NO.  
7