


GOREY

GOREY TOWN AND ENVIRONS LOCAL AREA PLAN 2017-2023

APPENDIX 2

RECORD OF PROTECTED STRUCTURES


EXTRACT FROM VOLUME 2-RECORD OF
PROTECTED STRUCTURES WEXFORD COUNTY
DEVELOPMENT PLAN 2013-2019












Comhairle Contae
Loch Garman
Wexford
County Council










WCC Ref	NIAH Ref	Image	Townland	Type	Name
Wcc0201	15601016		Gorey Corporation Lands	church/chapel	Christ Church, Main Street, Gorey
WCC0202	15601096		Gorey Corporation Lands	church/chapel	Catholic Church, Saint Michael's Road, Gorey
WCC0204	15601075		Gorey Corporation Lands	house	Avenue House, The Avenue, Gorey
WCC0205			Gorey Corporation Lands	house	Glenbower House End of Avenue, Corner of Railway Road, The Avenue, Gorey
WCC0206/ WCC1407	15601051		Gorey Corporation Lands	house	7 Church Street, Gorey
WCC0207	15601015		Gorey Corporation Lands	school	Christ Church Old School, Main Street, Gorey
WCC0208	15601029		Gorey Corporation Lands	shop/retail outlet	French or The Premier House, 28 Main Street, Gorey
WCC0209	15601017		Gorey Corporation Lands	court house	Gorey Courthouse, Main Street, Gorey
WCC0210	15601021		Gorey Corporation Lands	house	Browne's, 45 Main Street, North Parade, Gorey







WCC Ref	NIAH Ref	Image	Townland	Type	Name
WCC0211	15601069		Gorey Corporation Lands	shop/retail outlet	Myles Doyle, 67 Main Street, Gorey
WCC0212	15601068		Gorey Corporation Lands	shop/retail outlet	68 Main Street, Gorey
WCC0213	15601064		Gorey Corporation Lands	town/country hall	Gorey Market House, 77 Main Street, Gorey
WCC0214	15601063		Gorey Corporation Lands	public house/restaurant	Katie Daly's, 78 Main Street, Gorey
WCC0215	15601053		Gorey Corporation Lands	shop/retail outlet	Davis, 88 Main Street, Gorey
WCC0216	15601046		Gorey Corporation Lands	shop/retail outlet	P.J. Conroy, 92 Main Street, Gorey
WCC0217	15701132		Ramstown Lower	house	Gorey Union Workhouse, Ramstown Lower, Gorey
WCC0218	15601101		Gorey Corporation Lands	presbytery/parochial/curate's house	Saint Michael's Parochial House, Saint Michael's Road, Gorey
WCC0219	15601102		Gorey Corporation Lands	presbytery/parochial/curate's house	Saint Patrick's Presbytery, Saint Michael's Road, Gorey

WCC Ref	NIAH Ref	Image	Townland	Type	Name
WCC0220	15601098		Gorey Corporation Lands	church/chapel	Priory Court (Loreto Convent), Saint Michael's Road, Gorey
WCC0221			Gorey Corporation Lands	Water font	Late Victorian Water Font, Church Street, Gorey
WCC0222			Clonatin Upper	house	Clonattin House, Clonattin Upper, Gorey
WCC0223	15601042		Gorey Corporation Lands	fire Hydrant	Esmonde Street, Gorey
WCC0224			Gorey Corporation Lands	house	St. Annes, Fort Road, Gorey
WCC0225	15601006		Gorey Corporation Lands	monument	1798 Monument (Gorey), Gorey
WCC0226	15601011		Gorey Corporation Lands	house	Merrion (House), McCurtain Street, Gorey
WCC0227	15601013		Gorey Corporation Lands	house	Merrion (Lodge House), McCurtain Street, Gorey
WCC0228			Gorey Corporation Lands	public house	Coach House, Main Street, Gorey

WCC Ref	NIAH Ref	Image	Townland	Type	Name
WCC0230			Gorey Corporation Lands	shop/retail outlet	Funges, 17 Main Street, Gorey
WCC0231			Gorey Corporation Lands	restaurant	Maloccas, 18 Main Street, Gorey
WCC0232			Gorey Corporation Lands	restaurant	Maloccas, 19 Main Street, Gorey
WCC0234	15601030		Gorey Corporation Lands	public house	Bob's Lounge, 25 Main Street, John Street, Gorey
WCC0235			Gorey Corporation Lands	office	26 Main Street, Gorey
WCC0236	15601117		Gorey Corporation Lands	shop/retail outlet	Donal's, 27 Main Street, Gorey
WCC0239			Gorey Corporation Lands	shop/retail outlet	31 Main Street, Gorey
WCC0241			Gorey Corporation Lands	shop/retail outlet	36 Main Street, Gorey
WCC0242			Gorey Corporation Lands	shop/retail outlet	37 Main Street, Gorey


WCC Ref	NIAH Ref	Image	Townland	Type	Name
WCC0244			Gorey Corporation Lands	shop/retail outlet	42 Main Street, Gorey
WCC0245	15601027		Gorey Corporation Lands	shop/retail outlet	Tara Stores/Ian J. Redmond, 43 Main Street
WCC0246/ WCC1403	15601019		Gorey Corporation Lands	restaurant	50 Main Street, Gorey
WCC0248	15601018		Gorey Corporation Lands	garda station	Gorey Garda Síochána Station, 52 Main Street, Gorey
WCC0249	15601113		Gorey Corporation Lands	house	Gibbons, 60 Main Street, Gorey
WCC0252			Gorey Corporation Lands	shop/retail outlet	71 Main Street, Gorey
WCC0253	15601067		Gorey Corporation Lands	public house	McGovern's, 72 Main Street, Market Street, Gorey
WCC0254	15601065		Gorey Corporation Lands	shop/retail outlet	M. Leacy & Sons, 75 Main Street, Gorey
WCC0255	15601065		Gorey Corporation Lands	shop/retail outlet	Wades Pharmacy, 76 Main Street, Gorey


WCC Ref	NIAH Ref	Image	Townland	Type	Name
WCC0256	15601062		Gorey Corporation Lands	shop/retail outlet	Kool Kidz/Arthur O'Leary and Associates, 81 Main Street, McDermott Street, Gorey
WCC0257	15601055		Gorey Corporation Lands	shop/retail outlet	Alders, 86 Main Street, Gorey
WCC0258			Gorey Corporation Lands	public house	Loch Garman Arms, 90 Main Street, Gorey
WCC0259	15601024		Gorey Corporation Lands	house	Mayfield (House), Hollyfort Road, Gorey
WCC0261			Gorey Corporation Lands	house	"Snowdrop Cottage", Gorey Hill (R725), Gorey
WCC0263	15601090		Gorey Corporation Lands	Railway station	Gorey Railway Station, Railway Road, Gorey
WCC0264			Ramstown Lower	house	Furlong House, Ramstown Lwr, Gorey
WCC0265			Gorey Corporation Lands	shop/retail outlet	John Boland Carpets, St Michaels Road, Gorey
WCC0266	15601104		Gorey Corporation Lands	hostel	Saint Michael's Court, Saint Michael's Road, Gorey

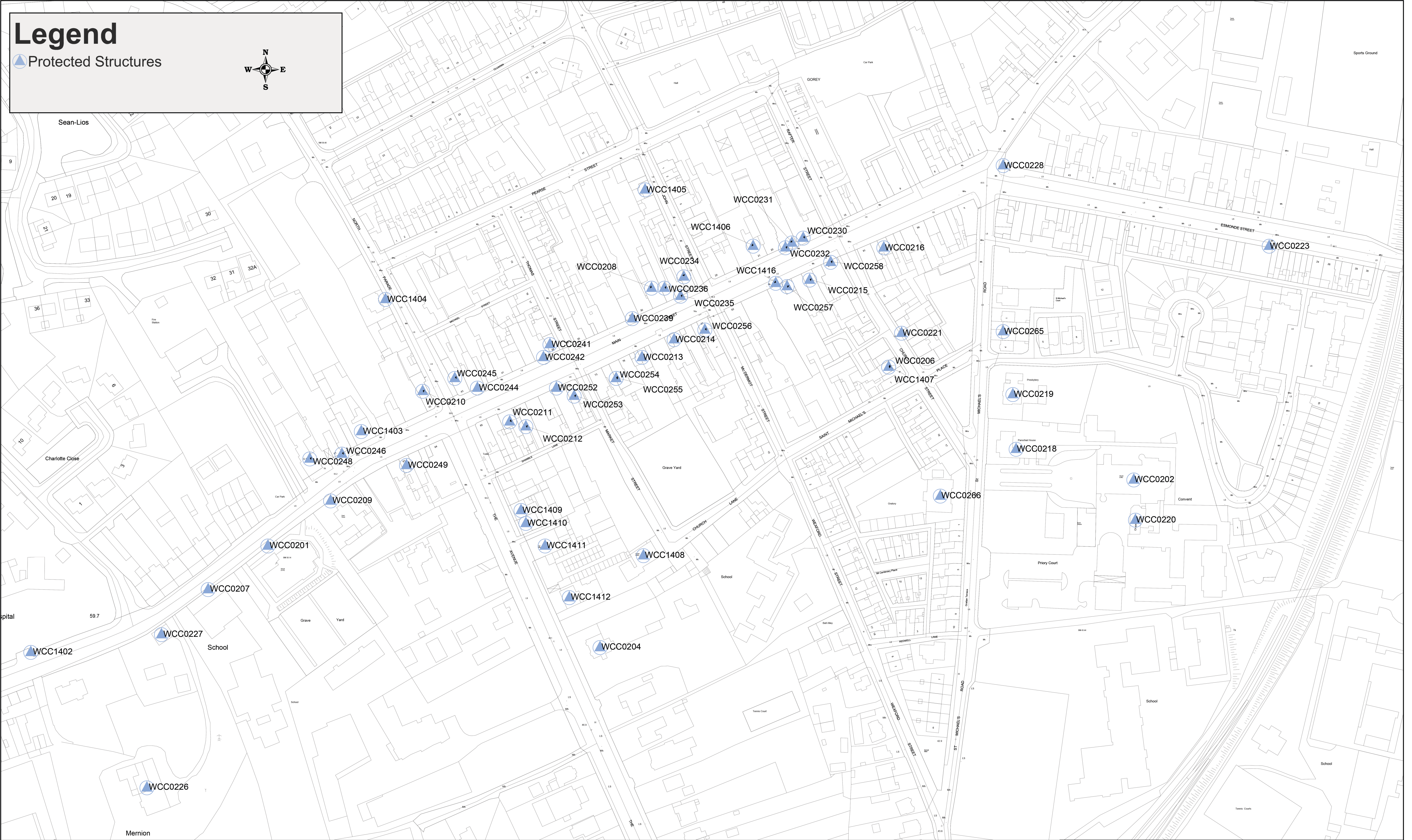
WCC Ref	NIAH Ref	Image	Townland	Type	Name
WCC0714			Ballytegan	house	St.Walerans, Gorey
WCC1402	15601010		Gorey Corporation Lands	hospital	Gorey District Hospital, McCurtain Street, Gorey
WCC1404	15601023		Gorey Corporation Lands	house	North Parade, Gorey
WCC1405	15601032		Gorey Corporation Lands	house	John Street, Gorey
WCC1406	15601033		Gorey Corporation Lands	house/shop/retail unit	F.J. Godkin, 21 Main Street, Gorey
WCC1408	15601066		Gorey Corporation Lands	church/chapel	Gorey United Methodist and Presbyterian Church, Market Street, Church Lane, Gorey
WCC1409	15601070		Gorey Corporation Lands	house	J.M. McEvoy and Company, The Avenue, Gorey
WCC1410	15601071		Gorey Corporation Lands	house	Mitchell's, formerly Gorey Family Practice, The Avenue, Gorey
WCC1411	15601072		Gorey Corporation Lands	post office	Gorey Post Office, The Avenue, Gorey

WCC Ref	NIAH Ref	Image	Townland	Type	Name
WCC1412	15601074		Gorey Corporation Lands	manse/house	Gorey Methodist Manse (Old), The Avenue, Gorey
WCC1413	15601091		Gorey Corporation Lands	water tower	Gorey Railway Station, Railway Road, Gorey
WCC1414	15601092		Gorey Corporation Lands	foot bridge	Gorey Railway Station, Railway Road, Gorey
WCC1415	15601093		Gorey Corporation Lands	building misc	Gorey Railway Station, Railway Road, Gorey
WCC1416	15601106		Gorey Corporation Lands	post box	Main Street, (Postbox pillar), Gorey
WCC1419	15601108		Gorey Corporation Lands	signal box	Gorey Railway Station, Railway Road, Gorey

Legend

 Protected Structures







Gorey Town & Environs Local Area Plan 2017-2023

© Ordnance Survey Ireland. All rights reserved. Licence number 2009/34/CCMA/Wexford Local Authority

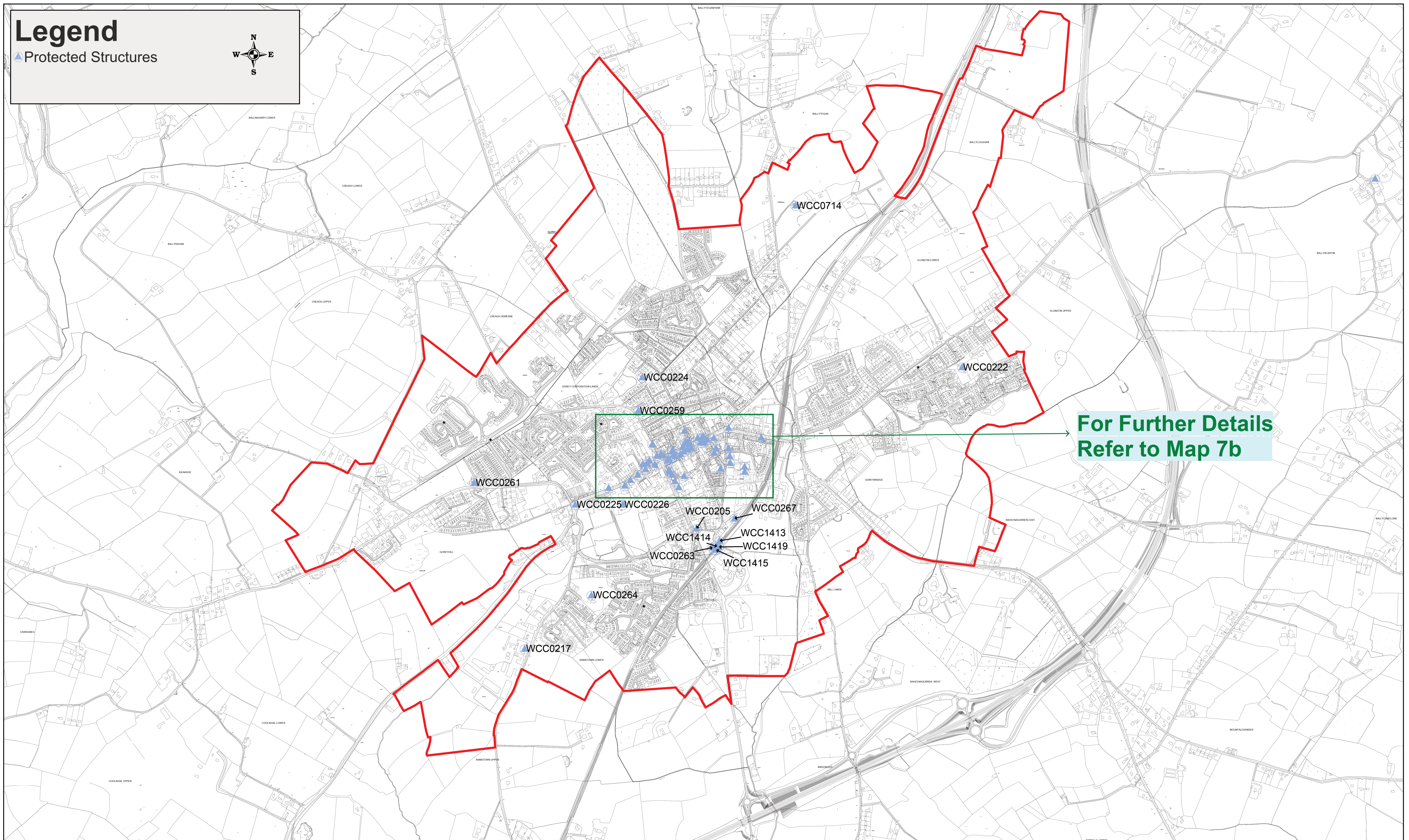

Title: Protected Structures	
Drawn by: NK	Checked by: ML
Date: 11.04.2017	Map No: 7b

Legend

 Protected Structures



Protected Structures 



→ **For Further Details
Refer to Map 7b**



Gorey Town & Environs Local Area Plan 2017-2023

© Ordnance Survey Ireland. All rights reserved. Licence number 2009/34/CCMA/Wexford Local Authority

Title: Protected Structures

Drawn by: NK

Checked by: ML

Date: 11.04.2017

Map No: 7a



B.M. 1520

B.M. 1443

Well

St. Patrick's

Parish House

Grave Yard

FAIR GREEN

1 365

Pond

B.M. 1035

Church of St. John the Baptist

Grave Yard

St. Michael's Place

St. Michael's Place

St. Michael's Place

St. Michael's Place

St. Michael's Place

St. Michael's Place

St. Michael's Place

St. Michael's Place

St. Michael's Place

St. Michael's Place

St. Michael's Place

St. Michael's Place

St. Michael's Place

St. Michael's Place

St. Michael's Place

St. Michael's Place

St. Michael's Place

St. Michael's Place

St. Michael's Place

St. Michael's Place

St. Michael's Place

St. Michael's Place

St. Michael's Place