





**MAP LEGEND**

-  Gorey LAP Boundary
-  Gorey Zonal Boundaries 1-8

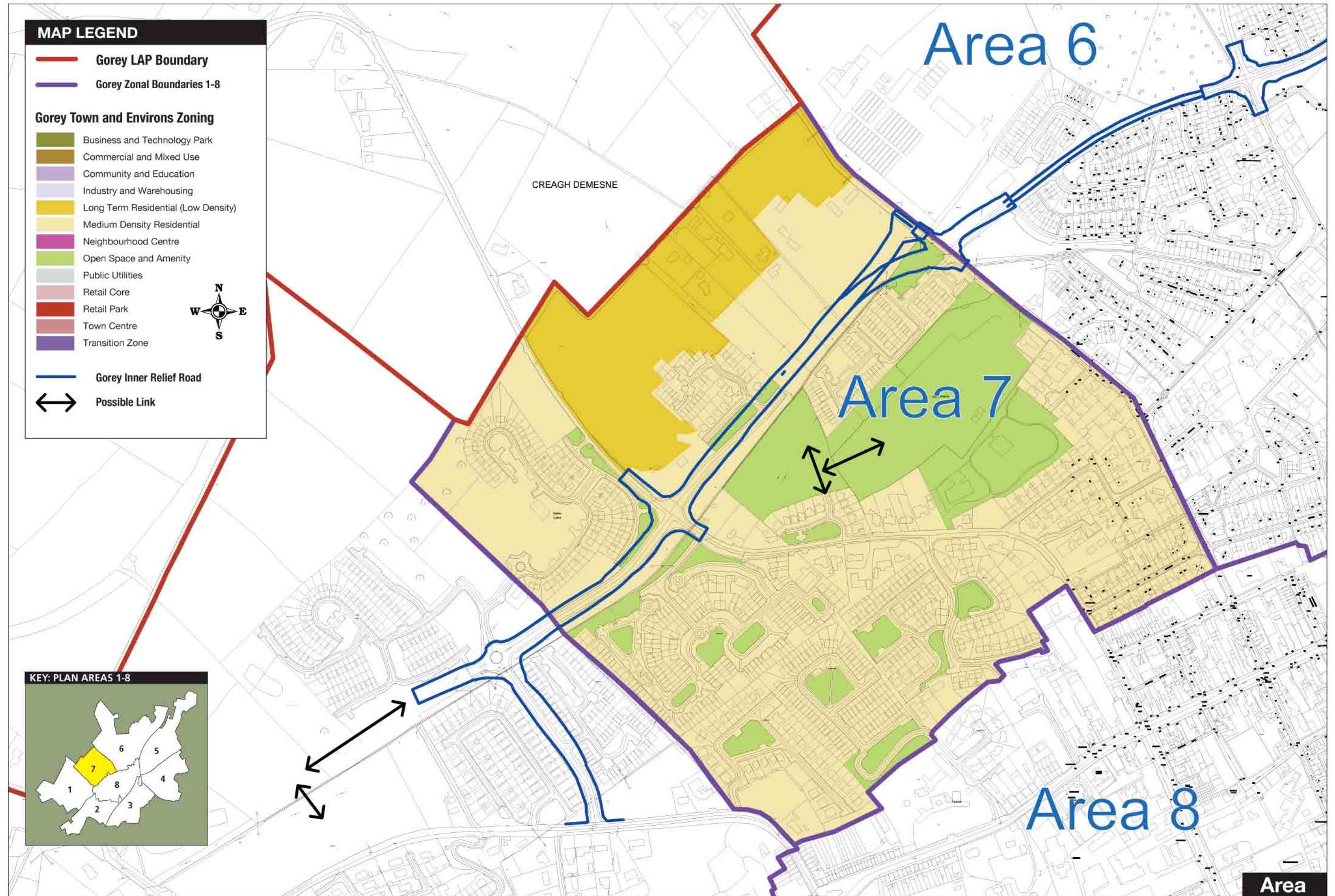
**Gorey Town and Environs Zoning**

-  Business and Technology Park
-  Commercial and Mixed Use
-  Community and Education
-  Industry and Warehousing
-  Long Term Residential (Low Density)
-  Medium Density Residential
-  Neighbourhood Centre
-  Open Space and Amenity
-  Public Utilities
-  Retail Core
-  Retail Park
-  Town Centre
-  Transition Zone



-  Gorey Inner Relief Road
-  Possible Link

**KEY: PLAN AREAS 1-8**



**Gorey Town & Environs Local Area Plan 2010**

© Ordnance Survey Ireland. All rights reserved. Licence number 2009/34/CCMA/Wexford Local Authority

TITLE

Area 7, Creagh Demesne

MAP NO.

10

Area

