




MAP LEGEND

-  **Gorey LAP Boundary**
-  **Gorey Zonal Boundaries 1-8**

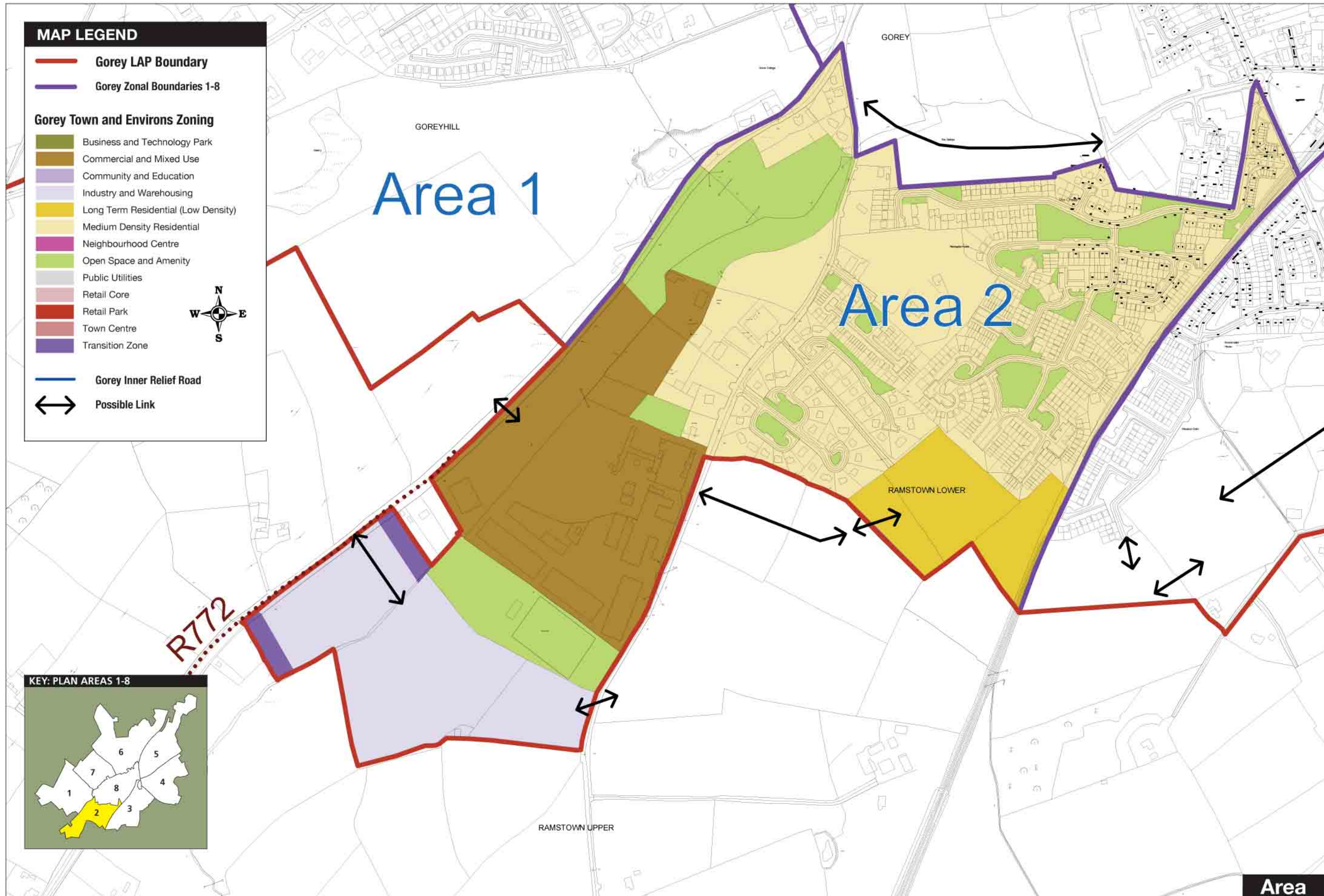
Gorey Town and Environs Zoning

-  Business and Technology Park
-  Commercial and Mixed Use
-  Community and Education
-  Industry and Warehousing
-  Long Term Residential (Low Density)
-  Medium Density Residential
-  Neighbourhood Centre
-  Open Space and Amenity
-  Public Utilities
-  Retail Core
-  Retail Park
-  Town Centre
-  Transition Zone



-  **Gorey Inner Relief Road**
-  **Possible Link**

KEY: PLAN AREAS 1-8



Area



Gorey Town & Environs Local Area Plan 2010

© Ordnance Survey Ireland. All rights reserved. Licence number 2009/34/CCMA/Wexford Local Authority

TITLE
Area 2, Ramstown.

MAP NO.
5

