





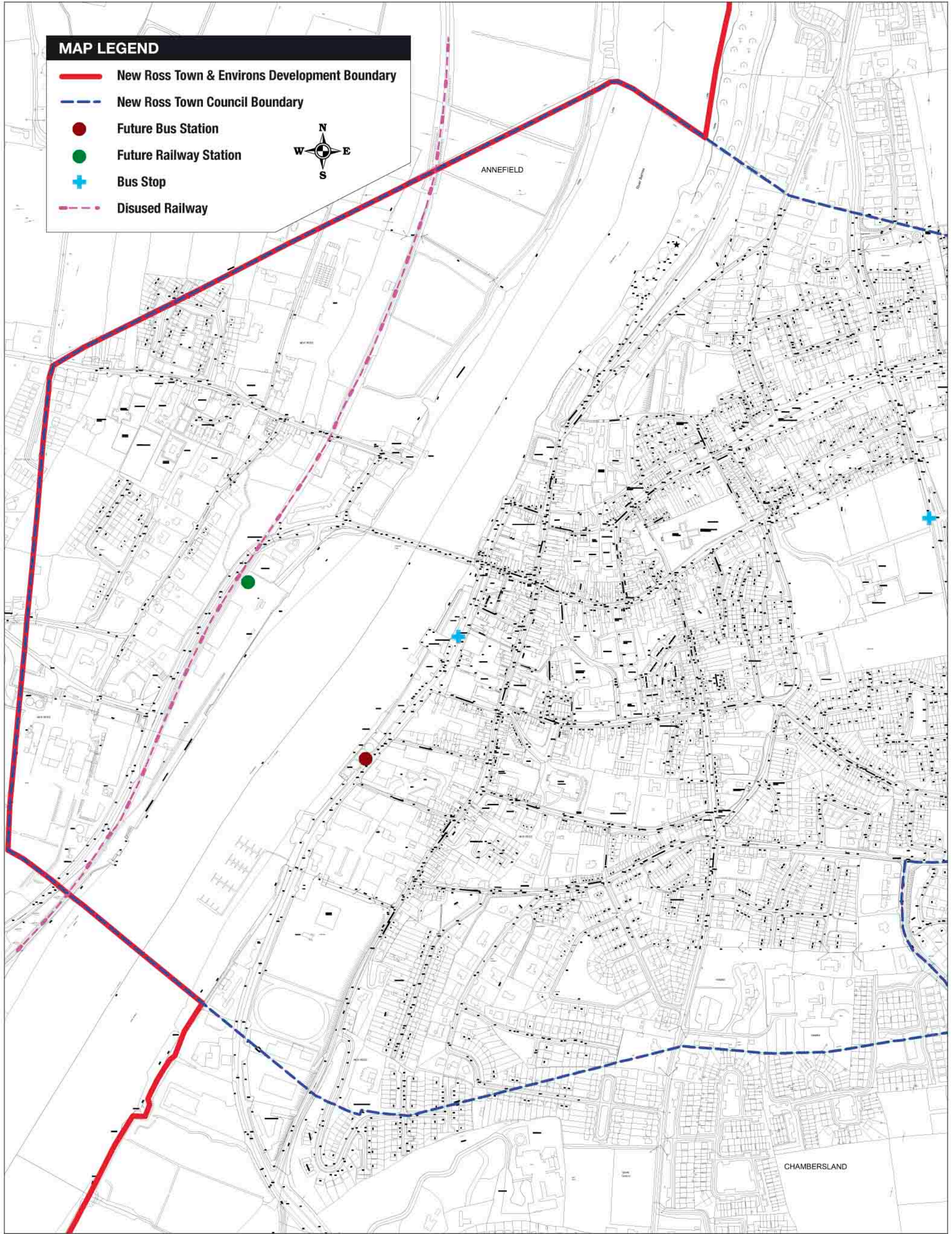


MAP LEGEND

-  **New Ross Town & Environs Development Boundary**
-  **New Ross Town Council Boundary**
-  **Future Bus Station**
-  **Future Railway Station**
-  **Bus Stop**
-  **Disused Railway**



**New Ross Town and Environs
Development Plan 2011 - 2017**

© Ordnance Survey Ireland. All rights reserved. Licence number 2018/10CCMA/Wexford Local Authority

TITLE
Public Transport

MAP NO.
6