


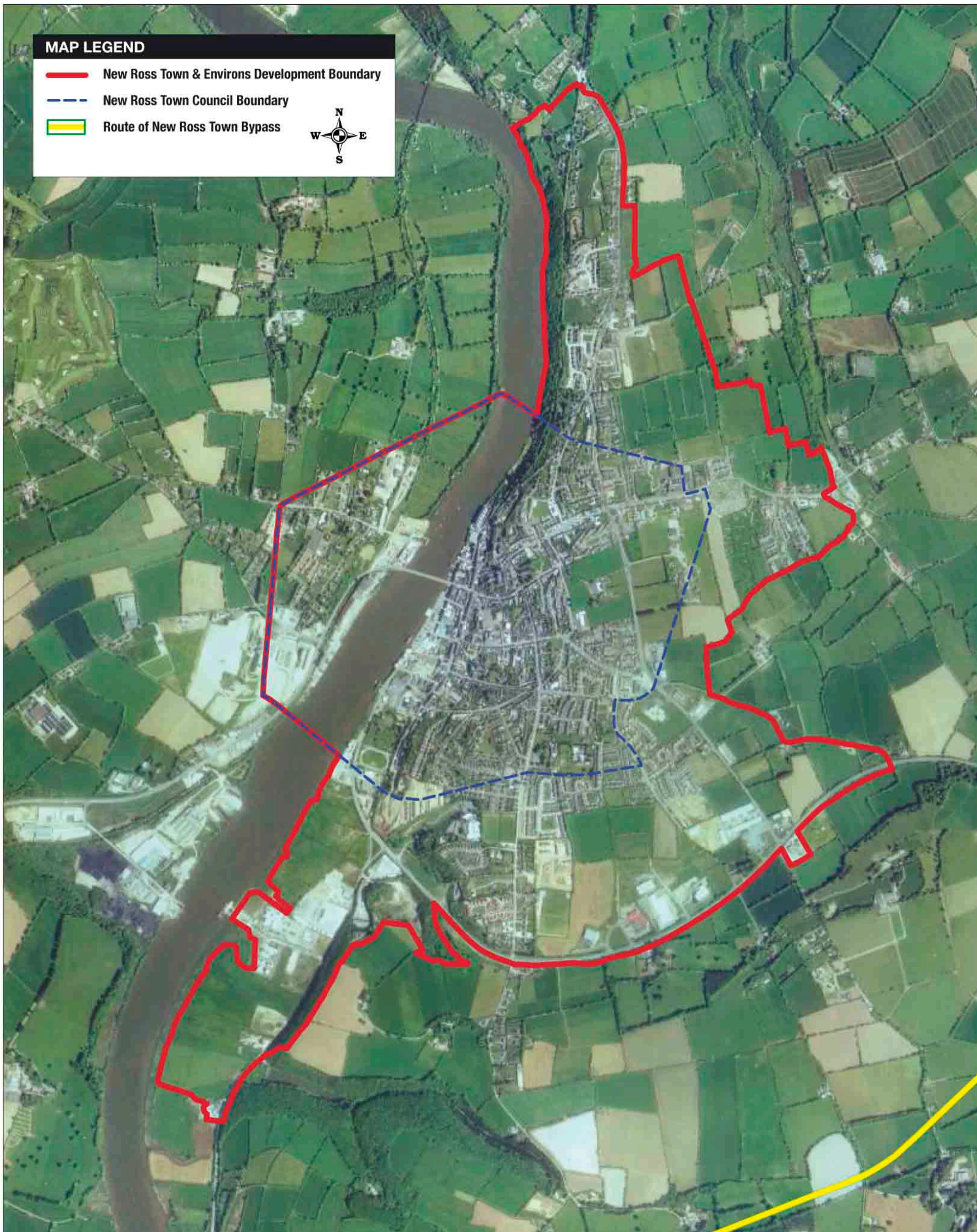


MAP LEGEND

-  New Ross Town & Environs Development Boundary
-  New Ross Town Council Boundary
-  Route of New Ross Town Bypass



**New Ross Town and Environs
Development Plan 2011 - 2017**

© Ordnance Survey Ireland. All rights reserved. Licence number 2010/34/CCMA/Wexford Local Authority

TITLE

Aerial View Map

MAP NO.

8