





MAP LEGEND

-  **New Ross Town & Environs Development Boundary**
-  **New Ross Town Council Boundary**

New Ross Town and Environs Zoning

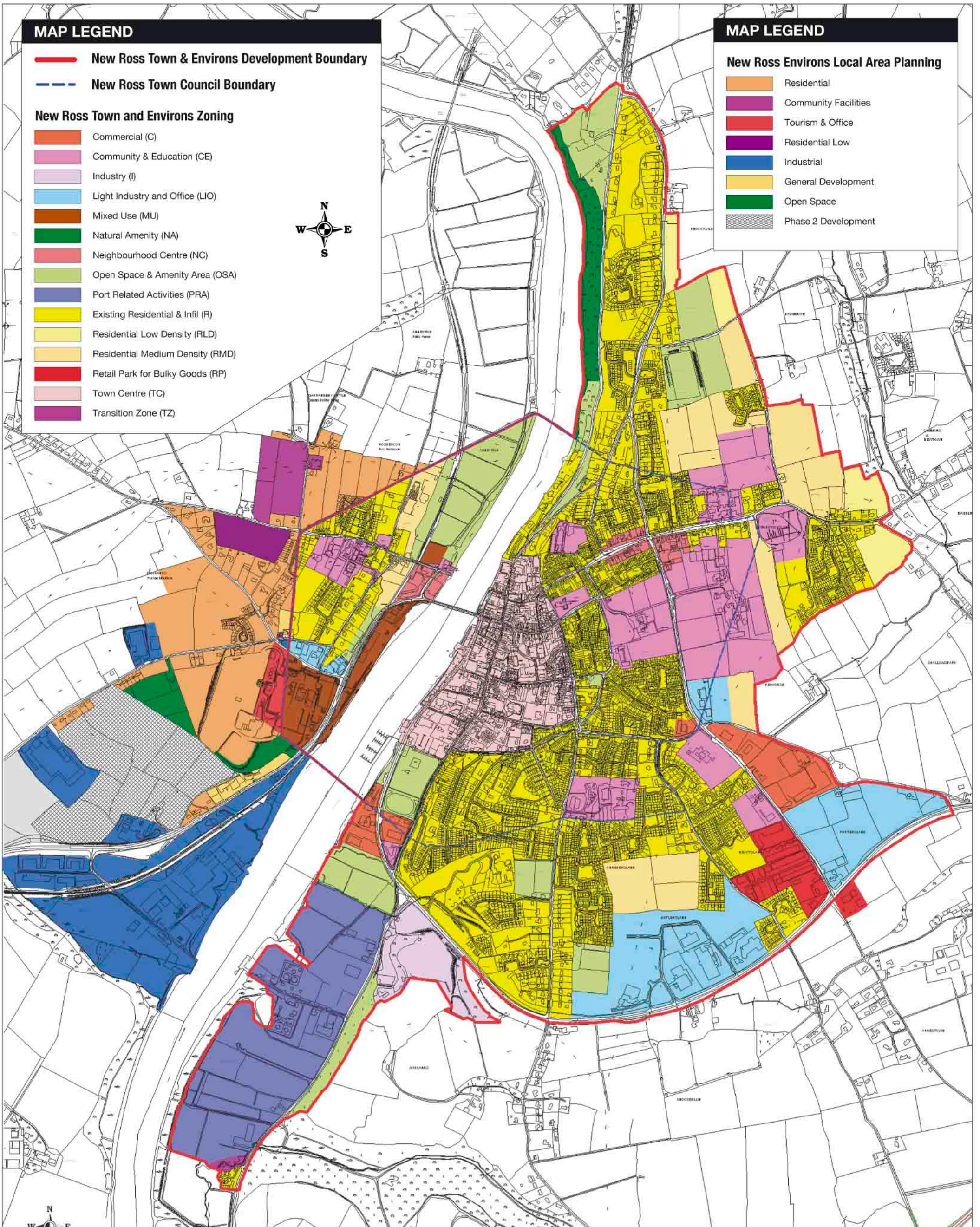
-  Commercial (C)
-  Community & Education (CE)
-  Industry (I)
-  Light Industry and Office (LIO)
-  Mixed Use (MU)
-  Natural Amenity (NA)
-  Neighbourhood Centre (NC)
-  Open Space & Amenity Area (OSA)
-  Port Related Activities (PRA)
-  Existing Residential & Infil (R)
-  Residential Low Density (RLD)
-  Residential Medium Density (RMD)
-  Retail Park for Bulky Goods (RP)
-  Town Centre (TC)
-  Transition Zone (TZ)



MAP LEGEND

New Ross Environs Local Area Planning

-  Residential
-  Community Facilities
-  Tourism & Office
-  Residential Low
-  Industrial
-  General Development
-  Open Space
-  Phase 2 Development



**New Ross Town and Environs
Development Plan 2011 - 2017**

© Ordnance Survey Ireland. All rights reserved. Licence number Wexford CCMA 9802/Wexford County Council

TITLE

Land Use Zoning Map

MAP NO.

9