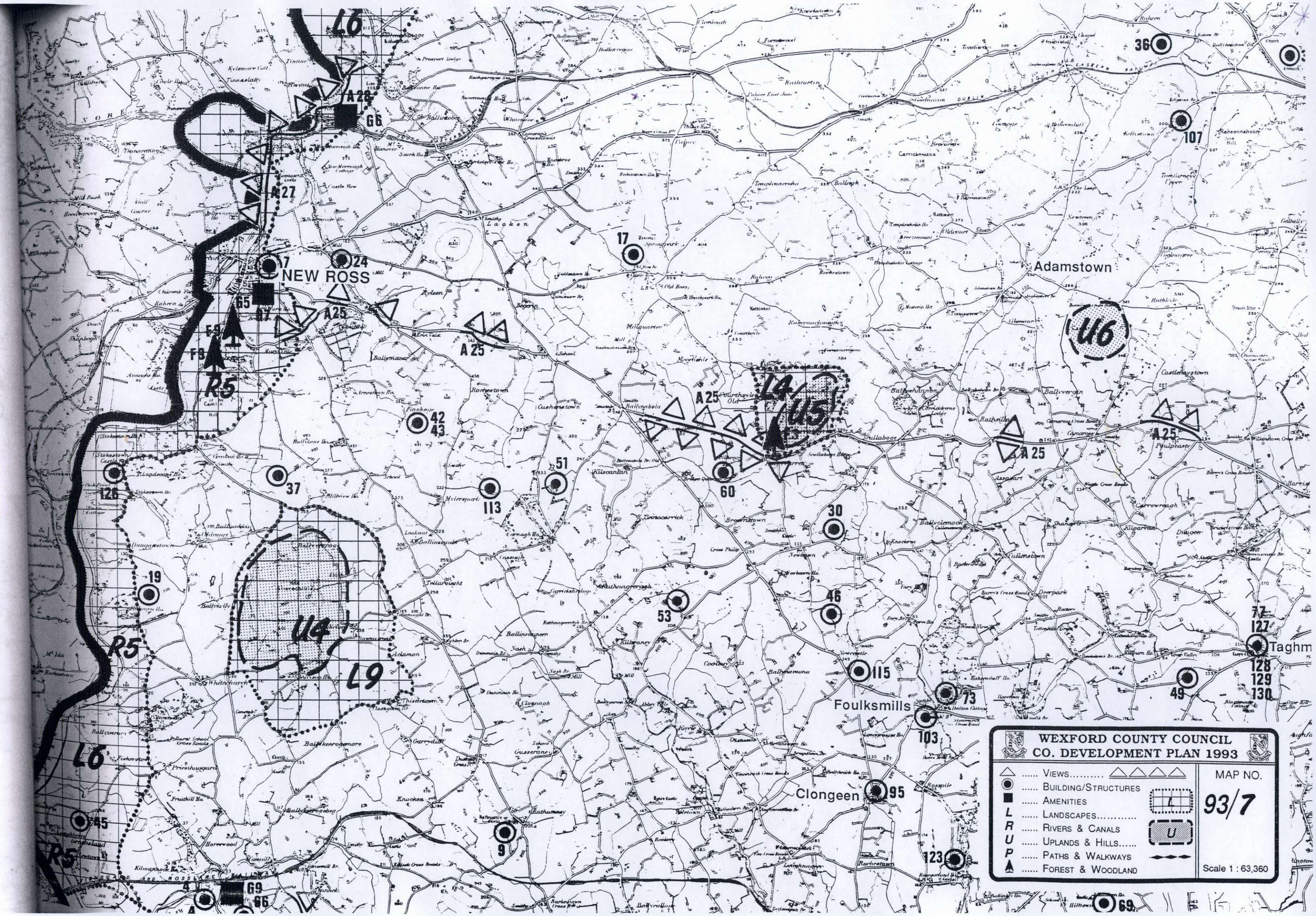
WEXFORD COUNTY COUNCIL
CO. DEVELOPMENT PLAN 1993
..... VIEWS.....
..... BUILDING/STRUCTURES
..... AMENITIES
..... LANDSCAPES.....
..... RIVERS & CANALS
..... UPLANDS & HILLS.....
..... PATHS & WALKWAYS
..... FOREST & WOODLAND
L
R
U
P
MAP NO.
93/7
Scale 1 : 63,360
NEW ROSS
Adamstown
Foulksmills
Clongeen
Taghm
L6
A28
G6
A27
G5
A25
F9
F3
R5
U6
U5
U4
L9
L4
36
107
17
24
42
43
37
126
51
113
60
30
19
53
46
115
73
49
77
127
128
129
130
103
45
9
123
69
66

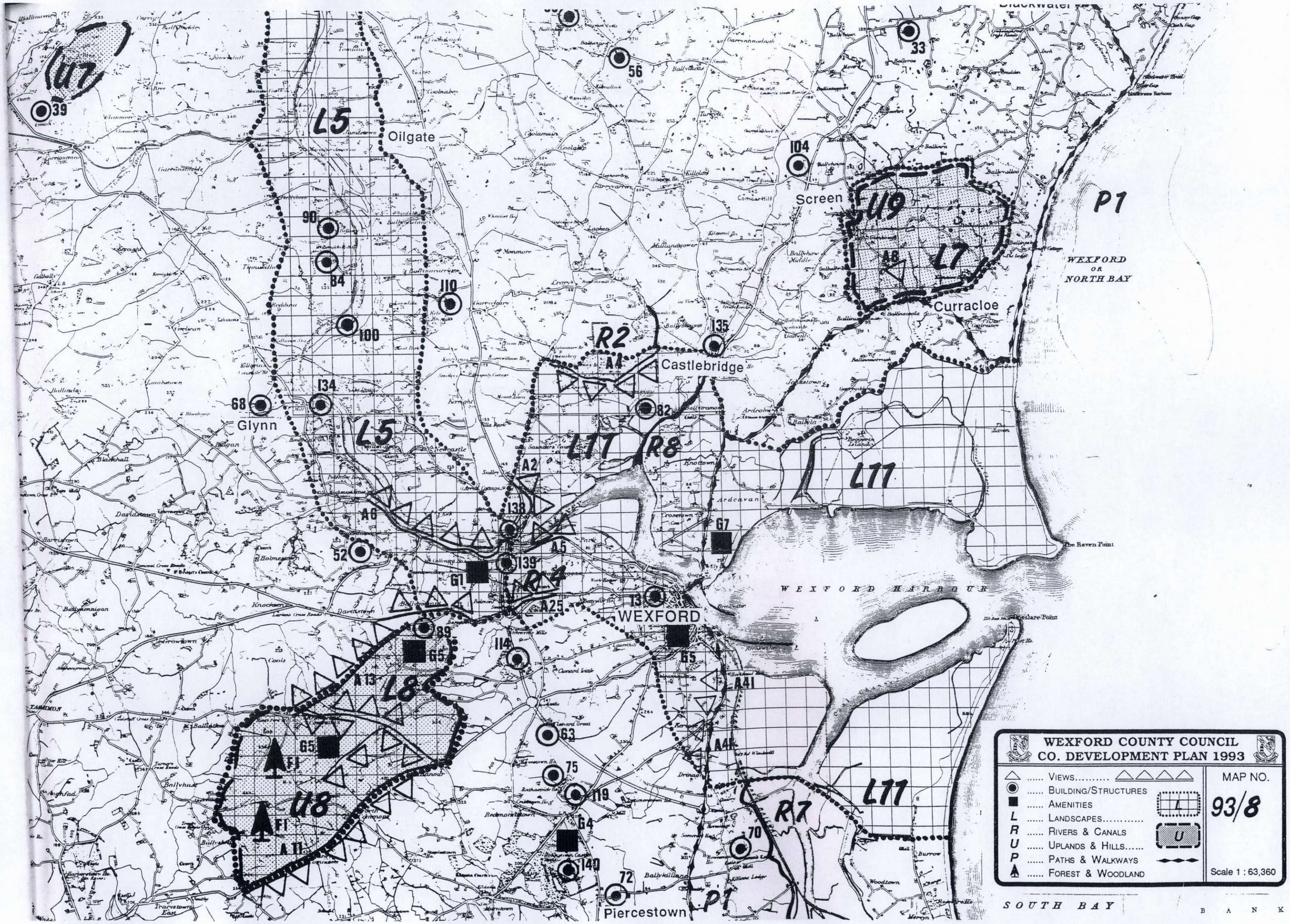
WEXFORD COUNTY COUNCIL
CO. DEVELOPMENT PLAN 1993
..... VIEWS.....
..... BUILDING/STRUCTURES
..... AMENITIES
..... LANDSCAPES.....
..... RIVERS & CANALS
..... UPLANDS & HILLS.....
..... PATHS & WALKWAYS
..... FOREST & WOODLAND
MAP NO.
93/8
Scale 1 : 63,360
Oilgate
Glynn
Castlebridge
Screen
Curracloe
WEXFORD
Piercestown
WEXFORD HARBOUR
WEXFORD OR NORTH BAY
SOUTH BAY
The Raven Point
L5
L7
L8
L11
R2
R4
R7
R8
U8
U9
P1
A2
A5
A6
A11
A13
A25
A41
A44
G1
G4
G5
G7
F1
39
56
33
104
90
84
110
100
135
134
68
82
138
139
52
13
89
114
63
75
119
140
70
72

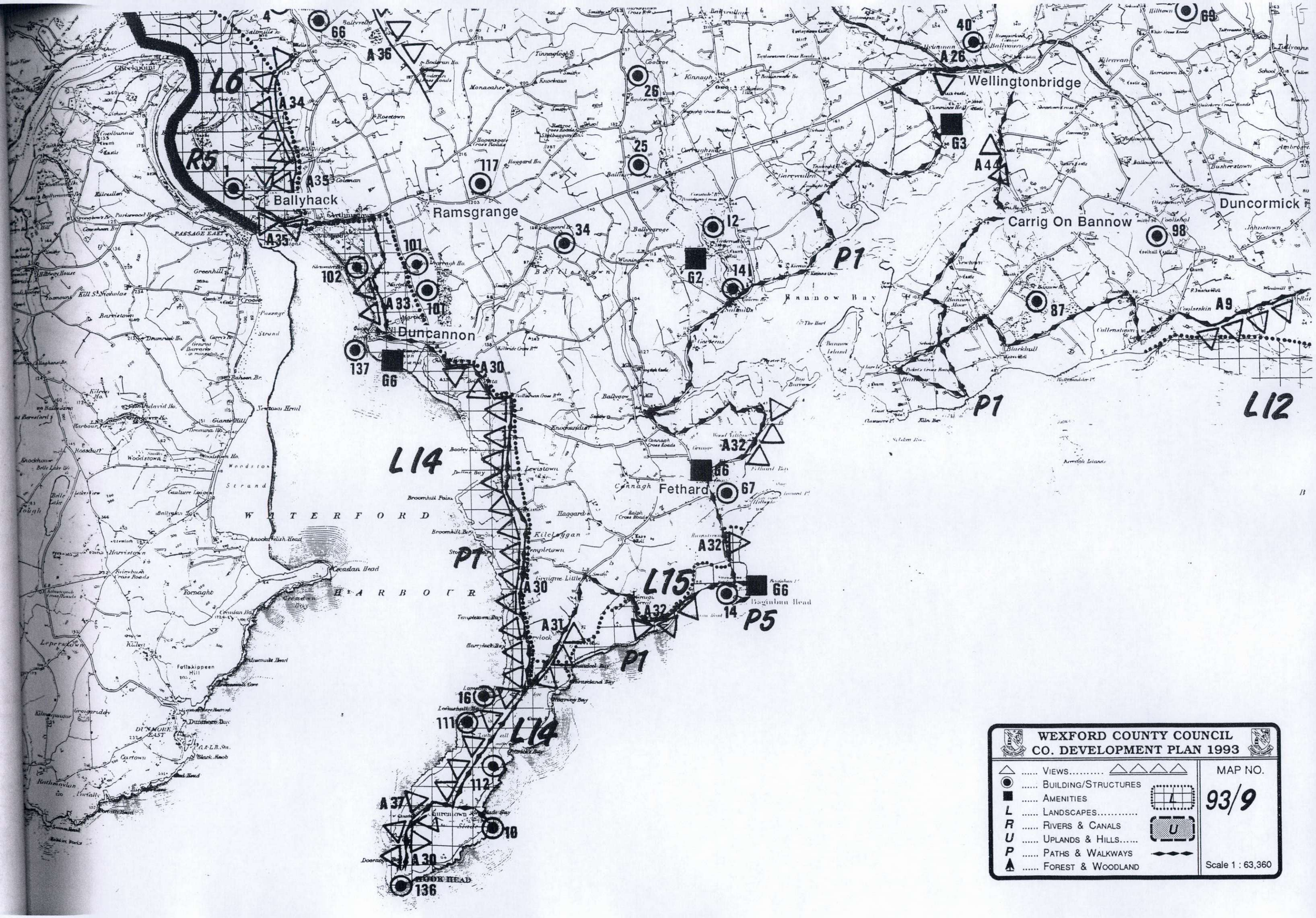

WEXFORD COUNTY COUNCIL
CO. DEVELOPMENT PLAN 1993

△ ..... VIEWS.....
◉ ..... BUILDING/STRUCTURES
■ ..... AMENITIES
L ..... LANDSCAPES.....
R ..... RIVERS & CANALS
U ..... UPLANDS & HILLS.....
P ..... PATHS & WALKWAYS
▲ ..... FOREST & WOODLAND

MAP NO.
93/9

Scale 1 : 63,360

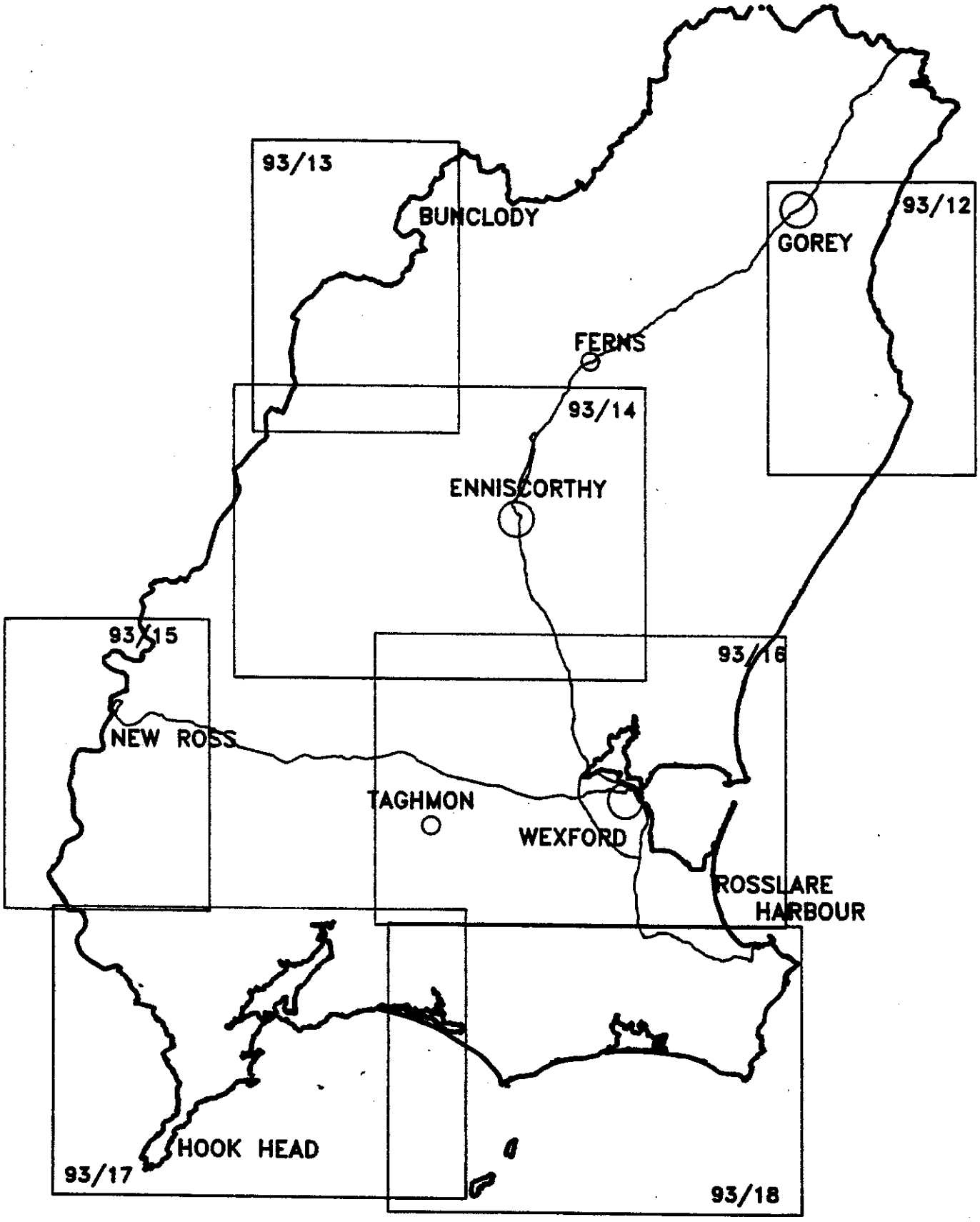

WEXFORD COUNTY COUNCIL
CO. DEVELOPMENT PLAN 1993

INDEX MAP
for maps
93/12 – 93/18
NATURAL HERITAGE AREAS

MAP NO.
93/11

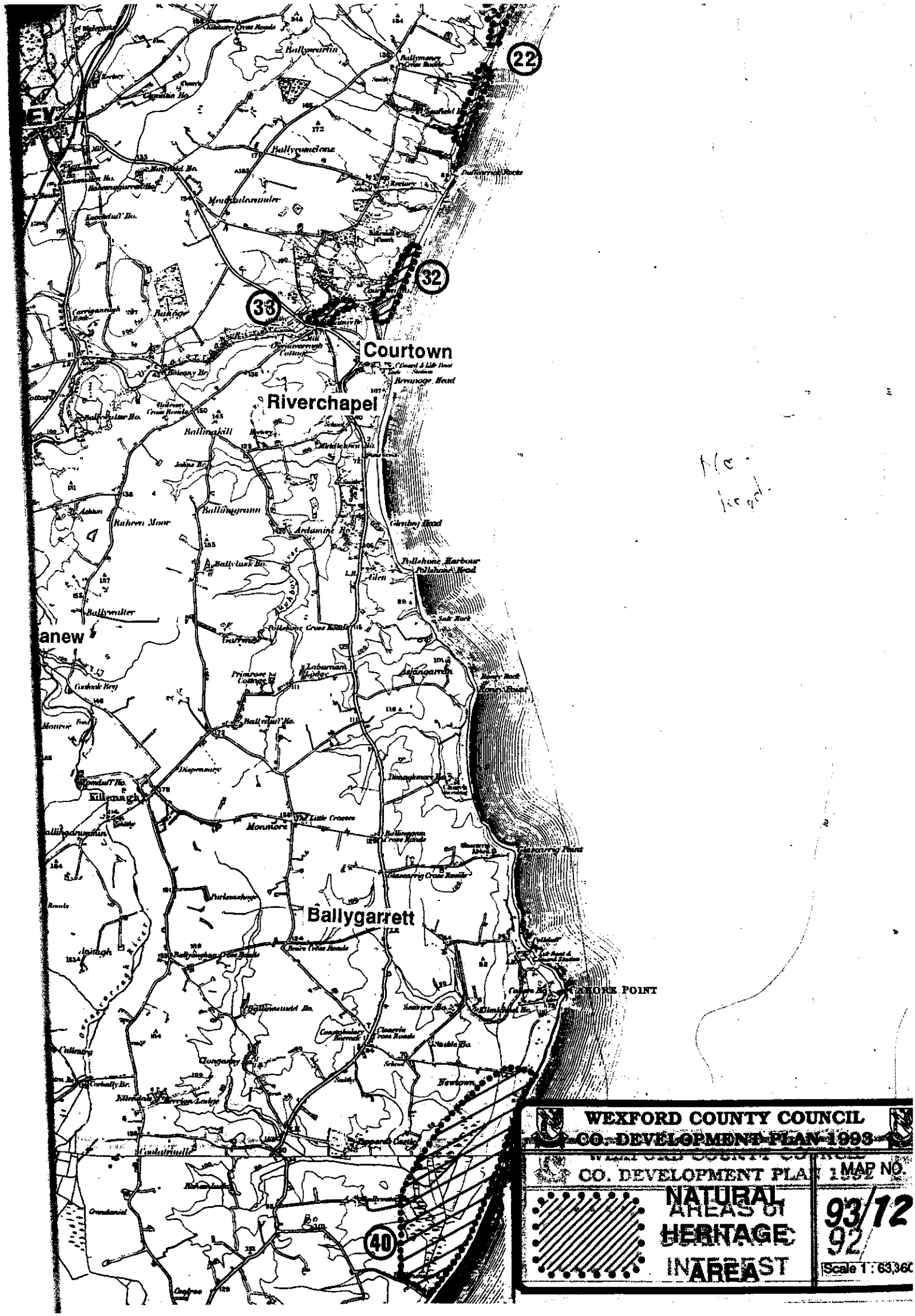
Courtown
Riverchapel
Ballygarrett
Killenagh
Kilanew
Ballyguirmin
Ballymacmoy
Ballymacelone
Ballinaboy
Ballinagrann
Ardamine
Ballyduff
Ballymitty
Ballyteigue
Ballinaslaney
Ballinaslaney Bay
Ballinaslaney Cross Roads
Ballinaslaney Point
Ballinaslaney Cross Roads
Ballinaslaney Point
Ballinaslaney Point
Ballinaslaney Cross Roads
Ballinaslaney Point
Ballinaslaney Point
Ballinaslaney Point

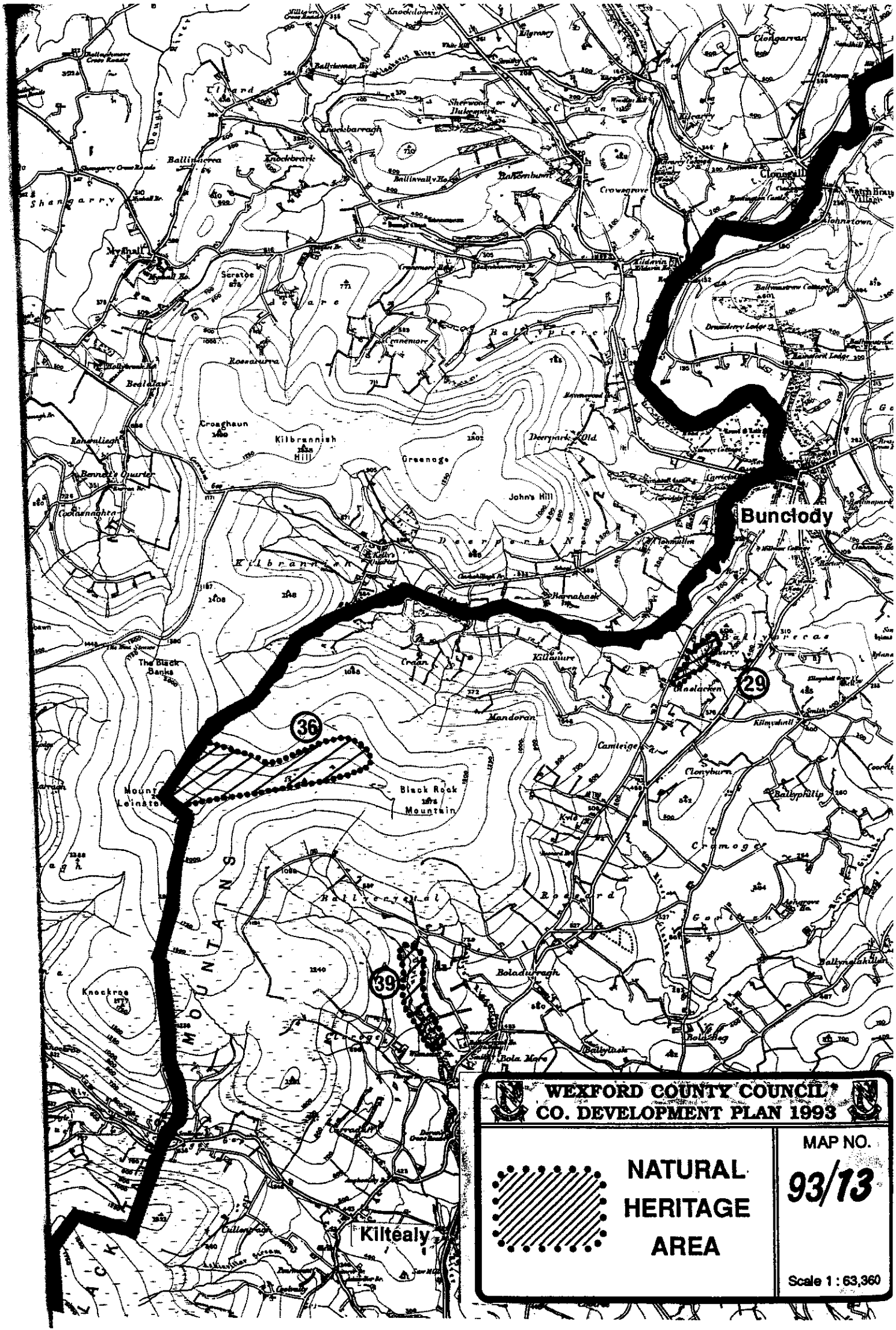

WEXFORD COUNTY COUNCIL
CO. DEVELOPMENT PLAN 1993

NATURAL HERITAGE AREA

MAP NO.
93/13

Scale 1 : 63,360

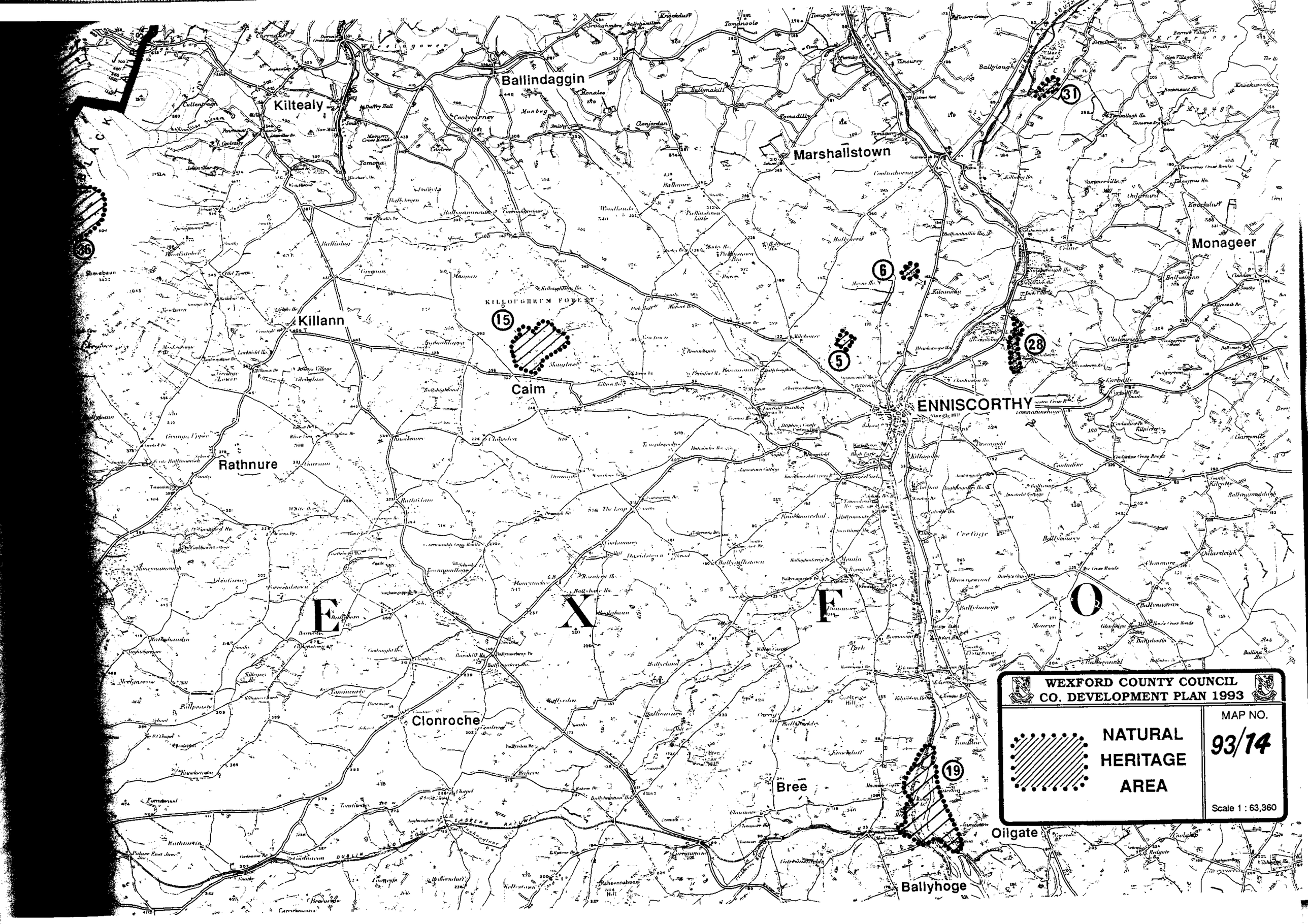
WEXFORD COUNTY COUNCIL
CO. DEVELOPMENT PLAN 1993
NATURAL HERITAGE AREA
MAP NO.
93/14
Scale 1 : 63,360
Ballindaggin
Kiltealy
Marshallstown
Monageer
Killann
Caim
ENNISCORTHY
Rathnure
Clonroche
Bree
Oilgate
Ballyhoge
KILLOUGHRUM FOREST
E X F O
31
36
6
15
5
28
19

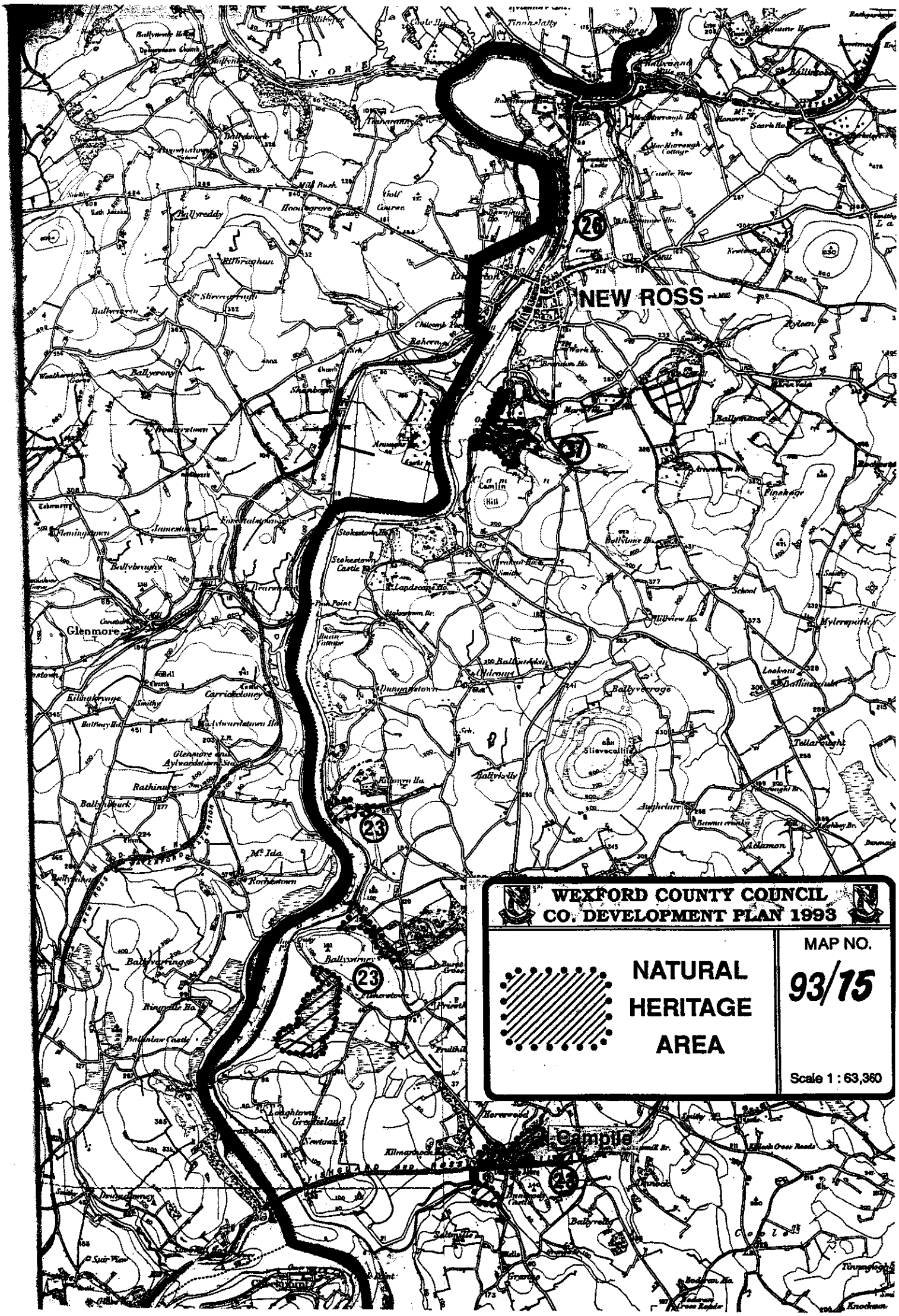
NEW ROSS
Glenmore
Ballyreddy
Ballyrorong
Stokestown Castle
Ballyverage
Slievecoillte
Ballyhurk
Ballyverring
Ballinlaw Castle
Longtown
Greatisland
Newtown
Kilmarnock
Ballyredy
Grange
Knockeen
Camlin Hill
Finnahage
Mylerspark
Lookout
Ballinaguilt
Tellaroight
Aughclare
Adlamon
Mt. Ida
Rochestown
Ballymurney
Ballyhurk
Rathinure
Aylwardstown
Carrickdoney
Kilmyn Ha.
Ballybrophy
Ballyreddy
Hoodsgrove
Golf Course
Mill Bush
Rahrenny
Chilcomb
Ballyrorong
Ballybrophy
Ballyverring
Ringville Ha.
Ballinlaw Castle
Dunnamaggin
Ballyhurk
Ballyredy
Saltmills
Grange
Knockeen
Tinnyglogh
Horsewood
Campile
Newtown
Longtown
Greatisland
Kilmarnock
Dunnamaggin
Ballymurney
Ballyverage
Slievecoillte
Camlin Hill
Finnahage
Mylerspark
Lookout
Ballinaguilt
Tellaroight
Aughclare
Adlamon
Mt. Ida
Rochestown

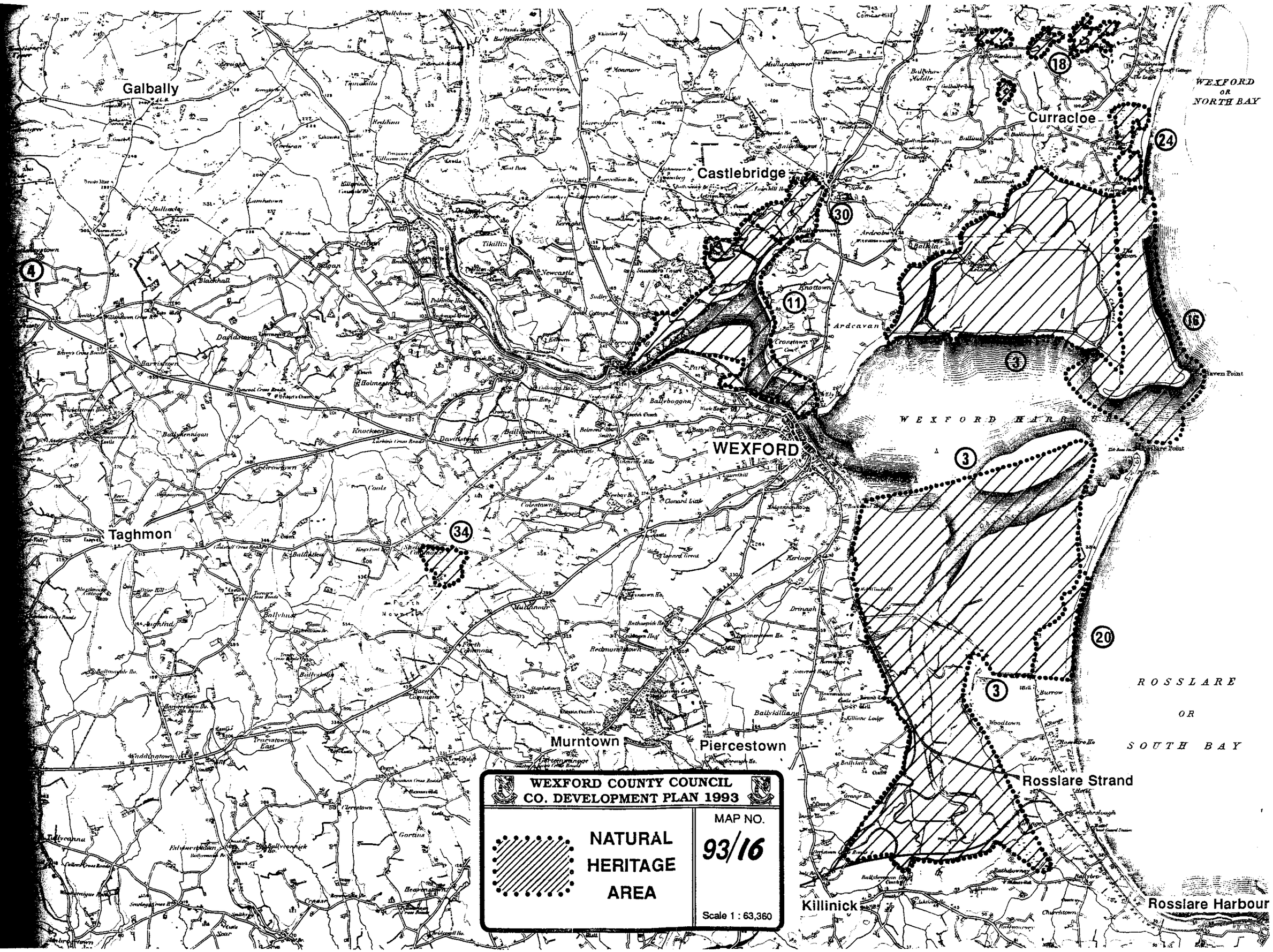
WEXFORD COUNTY COUNCIL
CO. DEVELOPMENT PLAN 1993
NATURAL HERITAGE AREA
MAP NO.
93/16
Scale 1 : 63,360
Galbally
Castlebridge
Curracloe
WEXFORD OR NORTH BAY
WEXFORD
WEXFORD HARBOUR
Taghmon
Murntown
Piercestown
Rosslare Strand
ROSSLARE OR SOUTH BAY
Killinick
Rosslare Harbour
Ballyboggan
Ardcavan
Knottown
Newcastle
Tikillin
Balloan
Blackhall
Daphnstown
Barnistown
Ballyhennigan
Knocksera
Davitstown
Ballymurn
Coolstown
Mulannour
Redmondstown
Ballybillane
Drinagh
Kerlinge
Woodtown
Burrow
Ballycanna
Tullycanna
Gortana
Cloneen
Ballycowick
Clerestown
Ballyconnick
Ballyhuge
Ballyhuge Point
Raven Point
Rosslare Point
Ballyhuge Point
Ballyhuge Point
4
11
18
19
24
30
15
3
3
3
20
34

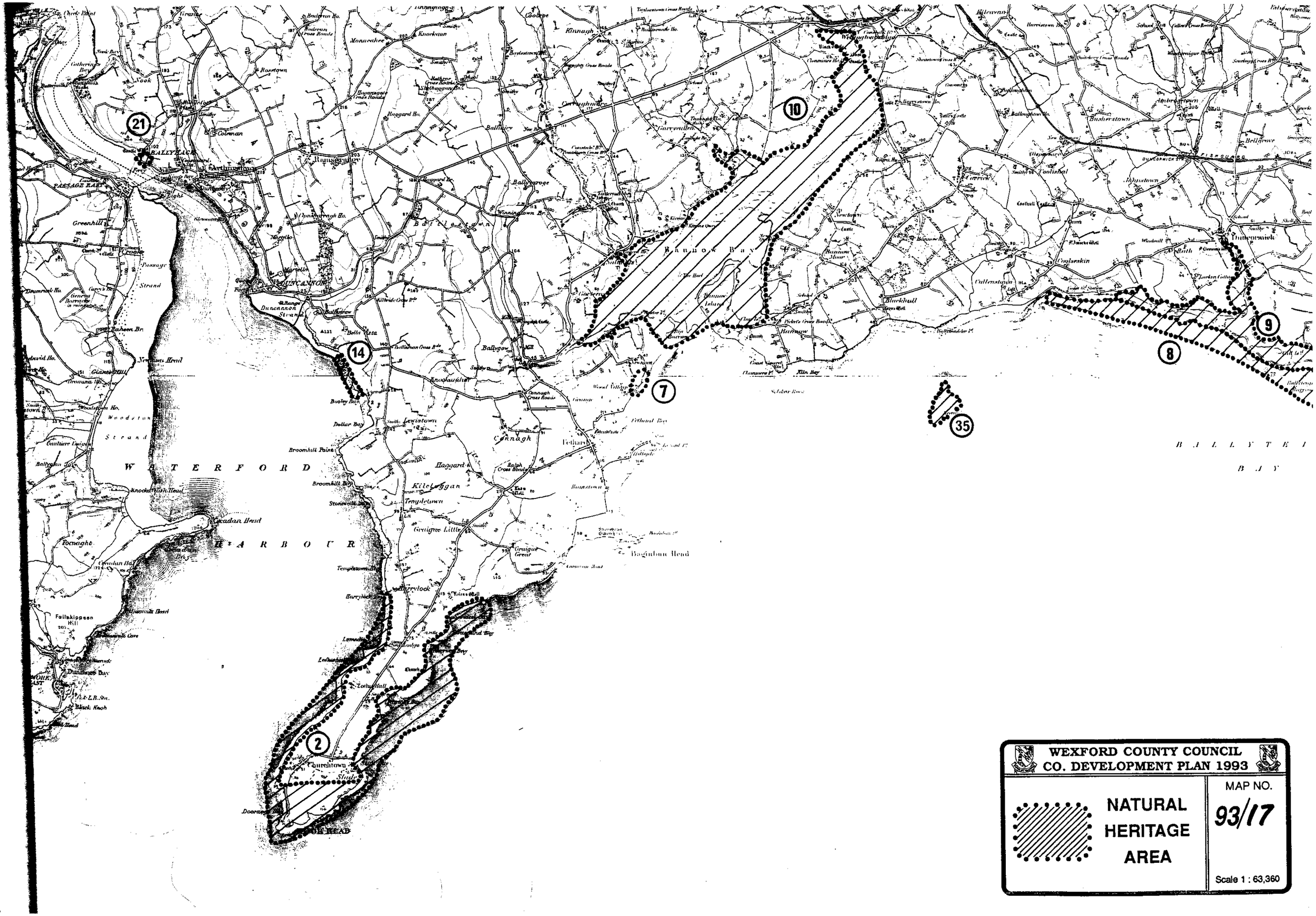
WEXFORD COUNTY COUNCIL
CO. DEVELOPMENT PLAN 1993
NATURAL HERITAGE AREA
MAP NO.
93/17
Scale 1 : 63,360
W A T E R F O R D
H A R B O U R
B A L L Y T E I
B A Y
BALLYHACK
PASSAGE EAST
DUNCANNON
Ballyhack
Arthurstown
Ballyvergan
Kilelagan
Templetown
Grattagee Little
Grattagee Great
Ballyvergan
Fethard
Cornagh
Lewistown
Ballyhack
Dunbrody
Duncannon
Ballyhack
Ballyvergan
Fethard
Ballyvergan
Ballyhack

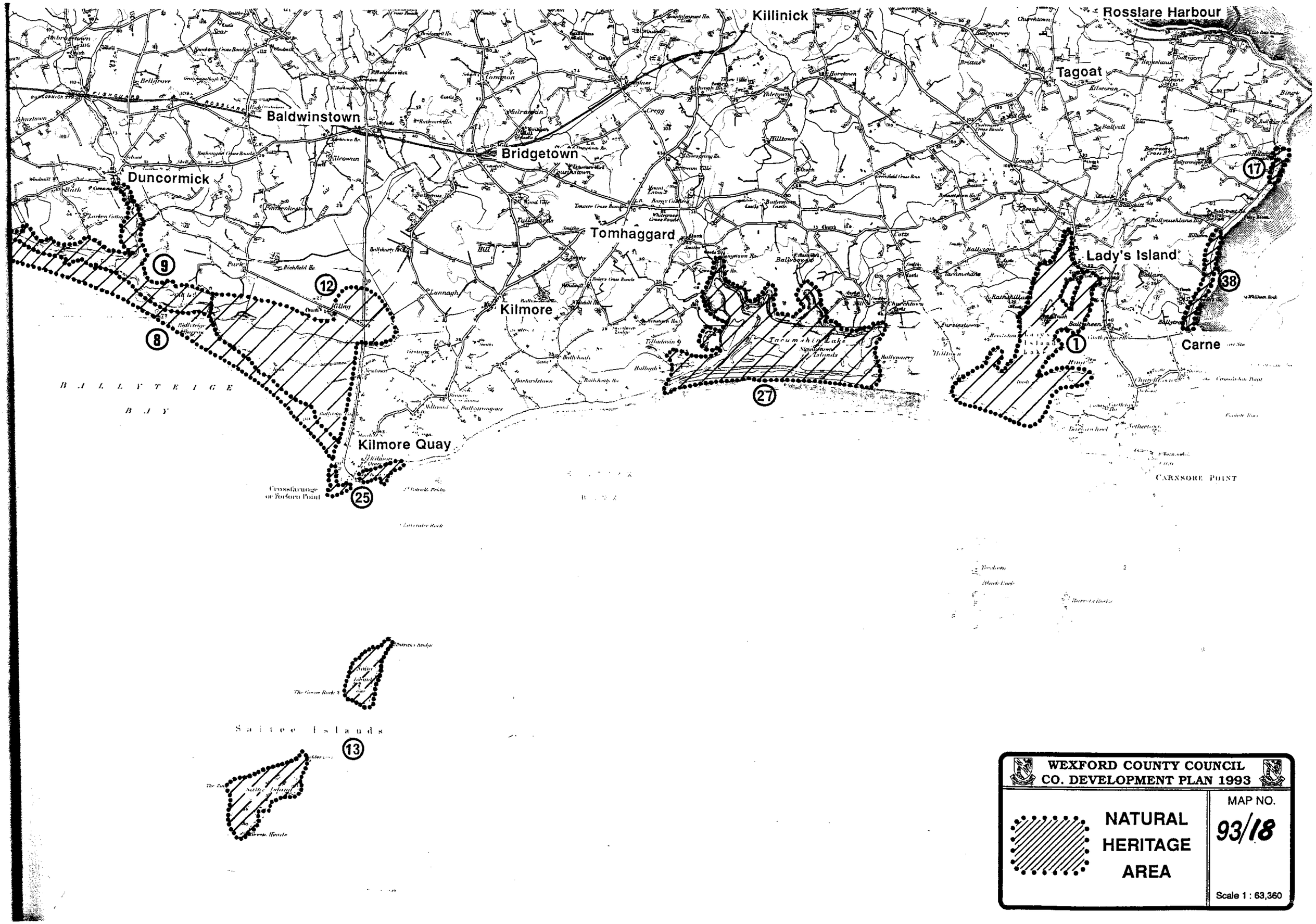

WEXFORD COUNTY COUNCIL
CO. DEVELOPMENT PLAN 1993

NATURAL HERITAGE AREA

MAP NO. 93/18

Scale 1 : 63,360

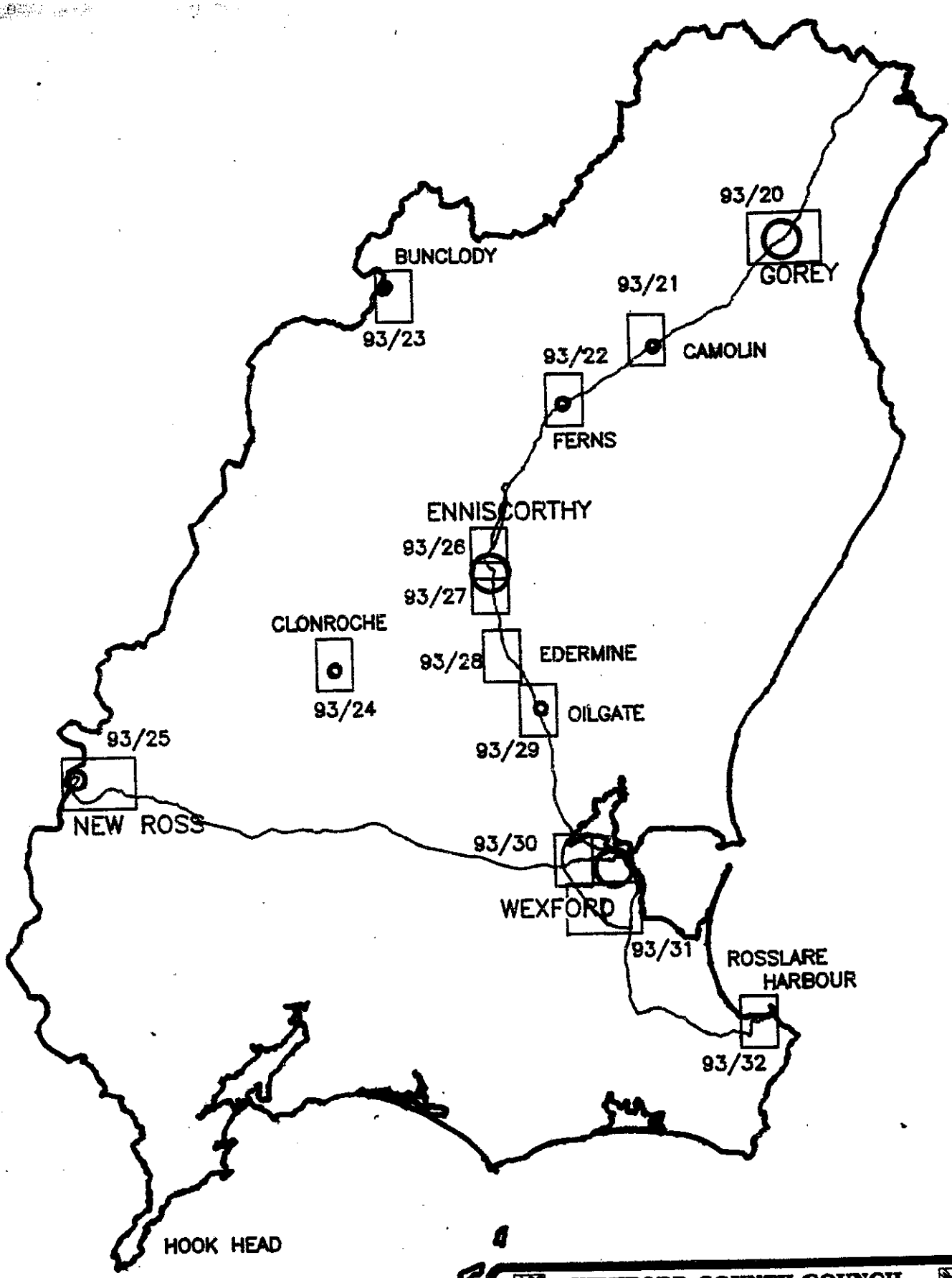

WEXFORD COUNTY COUNCIL
CO. DEVELOPMENT PLAN 1993

INDEX MAP for maps 93/20 – 93/32 NAT. ROAD RESTRICTIONS & INDUSTRIAL SITES	MAP NO. 93/19

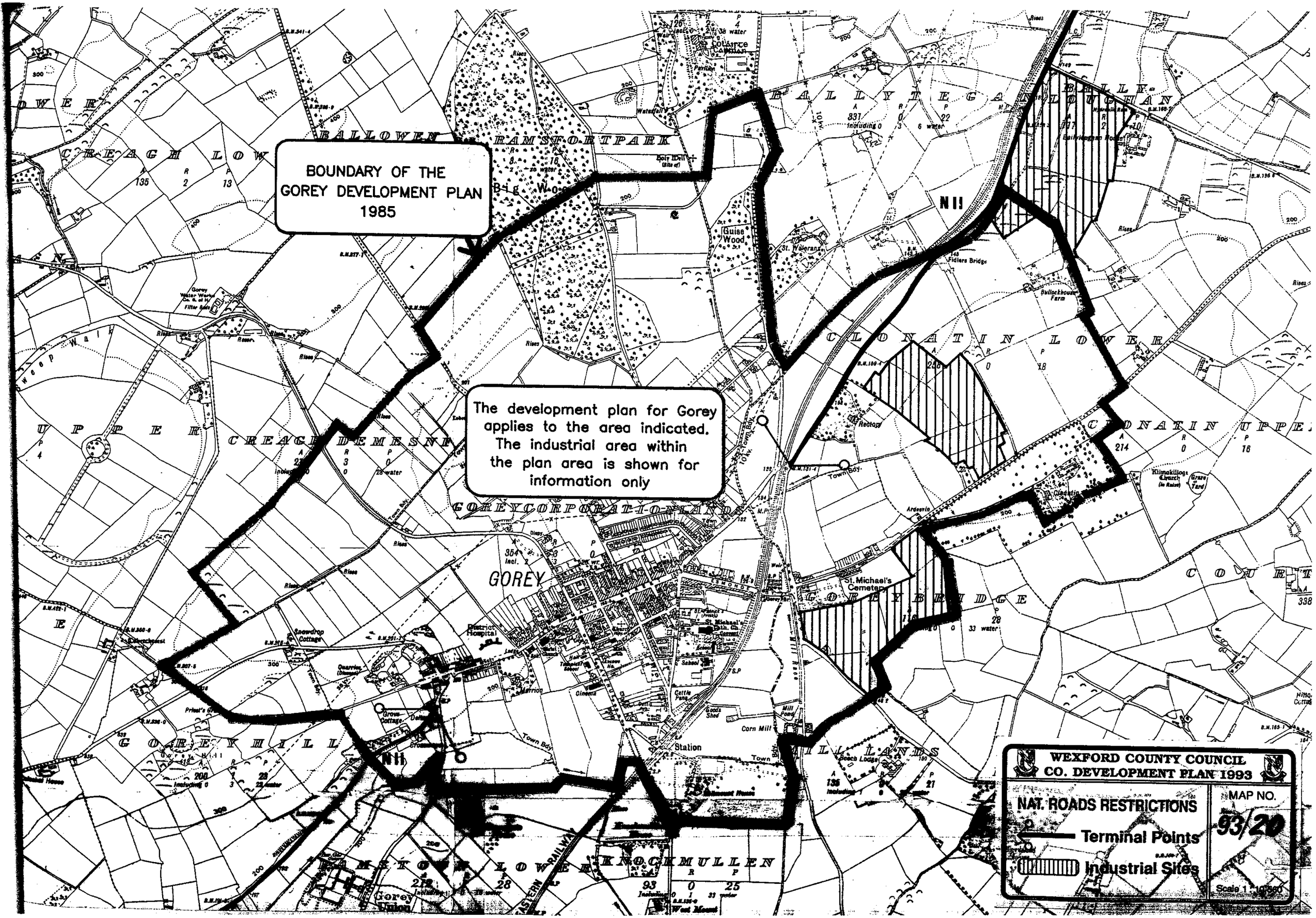
BOUNDARY OF THE GOREY DEVELOPMENT PLAN 1985
The development plan for Gorey applies to the area indicated. The industrial area within the plan area is shown for information only
WEXFORD COUNTY COUNCIL
CO. DEVELOPMENT PLAN 1993
NAT. ROADS RESTRICTIONS
Terminal Points
Industrial Sites
MAP NO.
93/20
Scale 1:10,560
GOREY
BALLOWEN
RAMSTOWNPARK
CREAGH LOWER
CREAGH DEMESNE
UPPER CREAGH
BALLYTEGAN
CLONATIN LOWER
CLONATIN UPPER
GOREYCORPORATIONLANDS
GOREYBRIDGE
GOREYHILL
KNOCKMULLEN
LOWER KNOCKMULLEN
Guise Wood
Fidlers Bridge
Bullockhouse Farm
Rectory
Town Bay
St. Michael's Cemetery
District Hospital
Cinema
Station
Corn Mill
Mill Pond
Goods Shed
Cattle Pens
Beach Lodge
Kilmakilloge Church (in Ruins)
Grave Yard
Ardeavin
Snowdrop Cottage
Grove Cottage
Gorey Union
West Mount
EASTERN RAILWAY
NH
NH

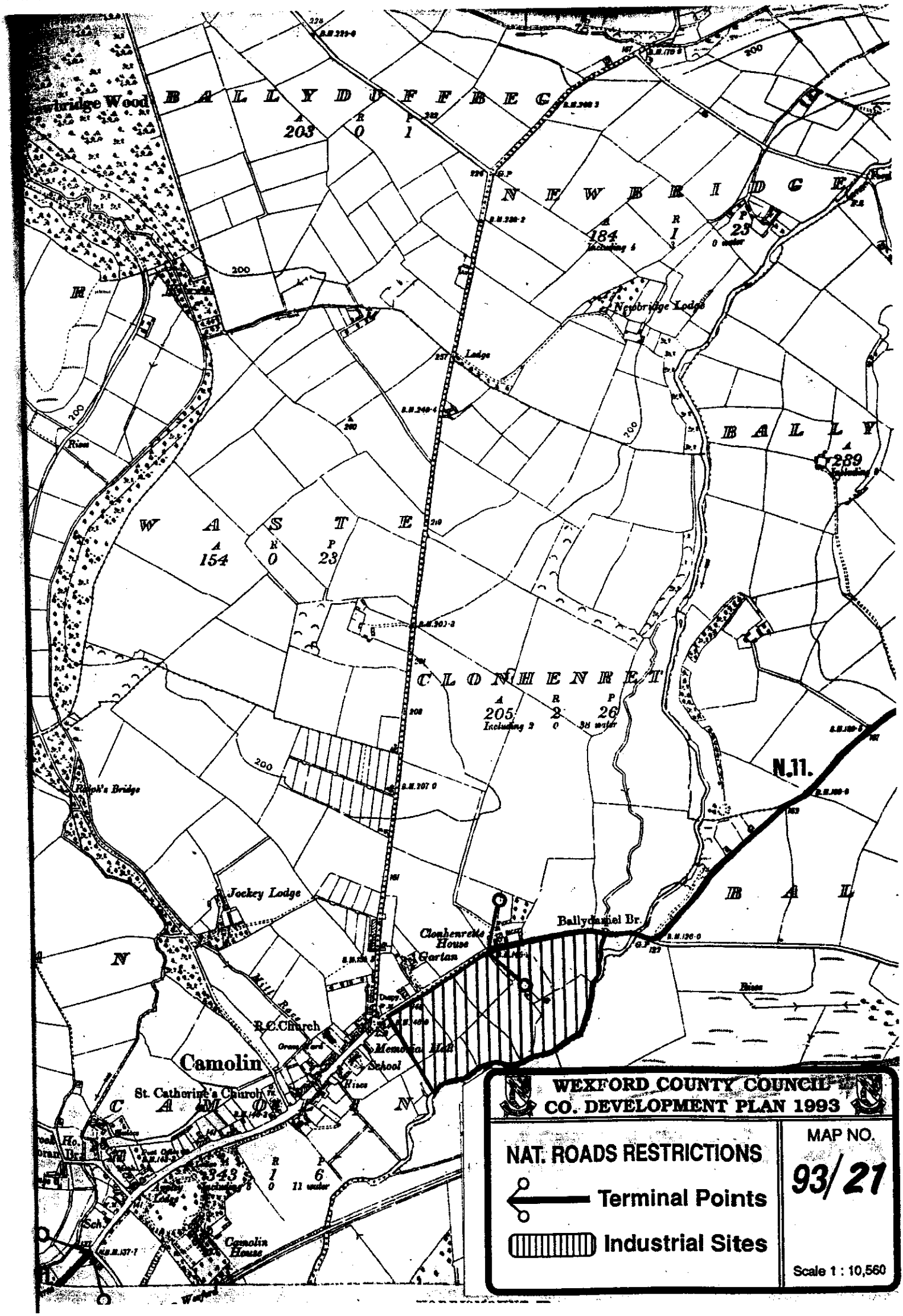
WEXFORD COUNTY COUNCIL
CO. DEVELOPMENT PLAN 1993
NAT. ROADS RESTRICTIONS
Terminal Points
Industrial Sites
MAP NO.
93/21
Scale 1 : 10,560
BALLYDUFFBEG
NEWBRIDGE
WASTE
CLONHENRET
BALLY
N.11.
Newbridge Lodge
Lodge
Jockey Lodge
Clonhenrett House
Gartan
Ballydaniel Br.
R.C.Church
Memorial Hall
School
Camolin
St. Catherine's Church
Camolin House
Mill Race
Rivers

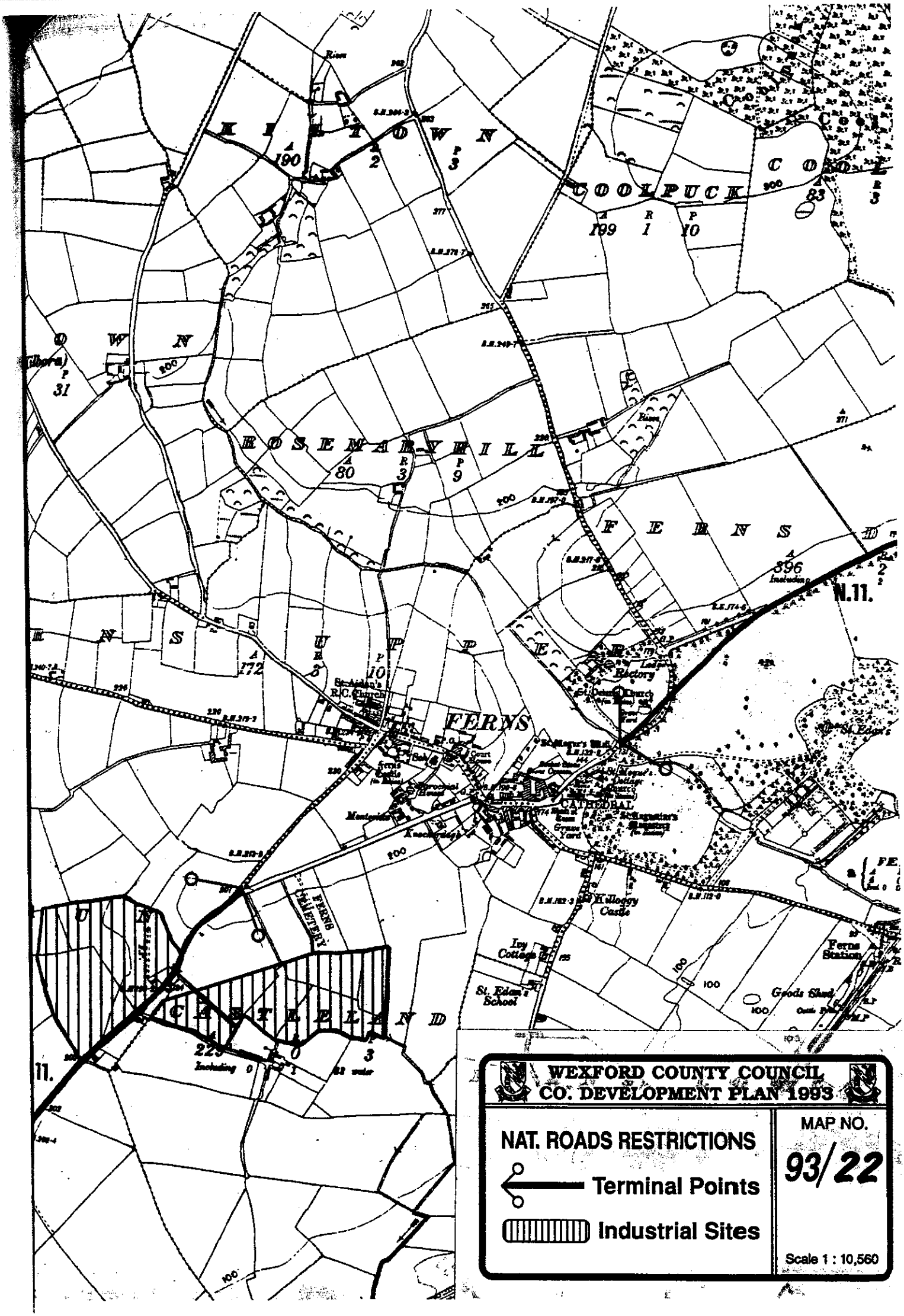
KILTOWN
COOLPUCK
ROSEMARYHILL
FERNS
N.11.
St. Aidan's R.C. Church
Rectory
St. Edan's Church
CATHEDRAL
Knockeragh
Holloggy Castle
Ivy Cottage
St. Edan's School
Ferns Station
Goods Shed
FERNS CEMETERY
CASTLELAND
11.
WEXFORD COUNTY COUNCIL
CO. DEVELOPMENT PLAN 1993
NAT. ROADS RESTRICTIONS
Terminal Points
Industrial Sites
MAP NO.
93/22
Scale 1 : 10,560

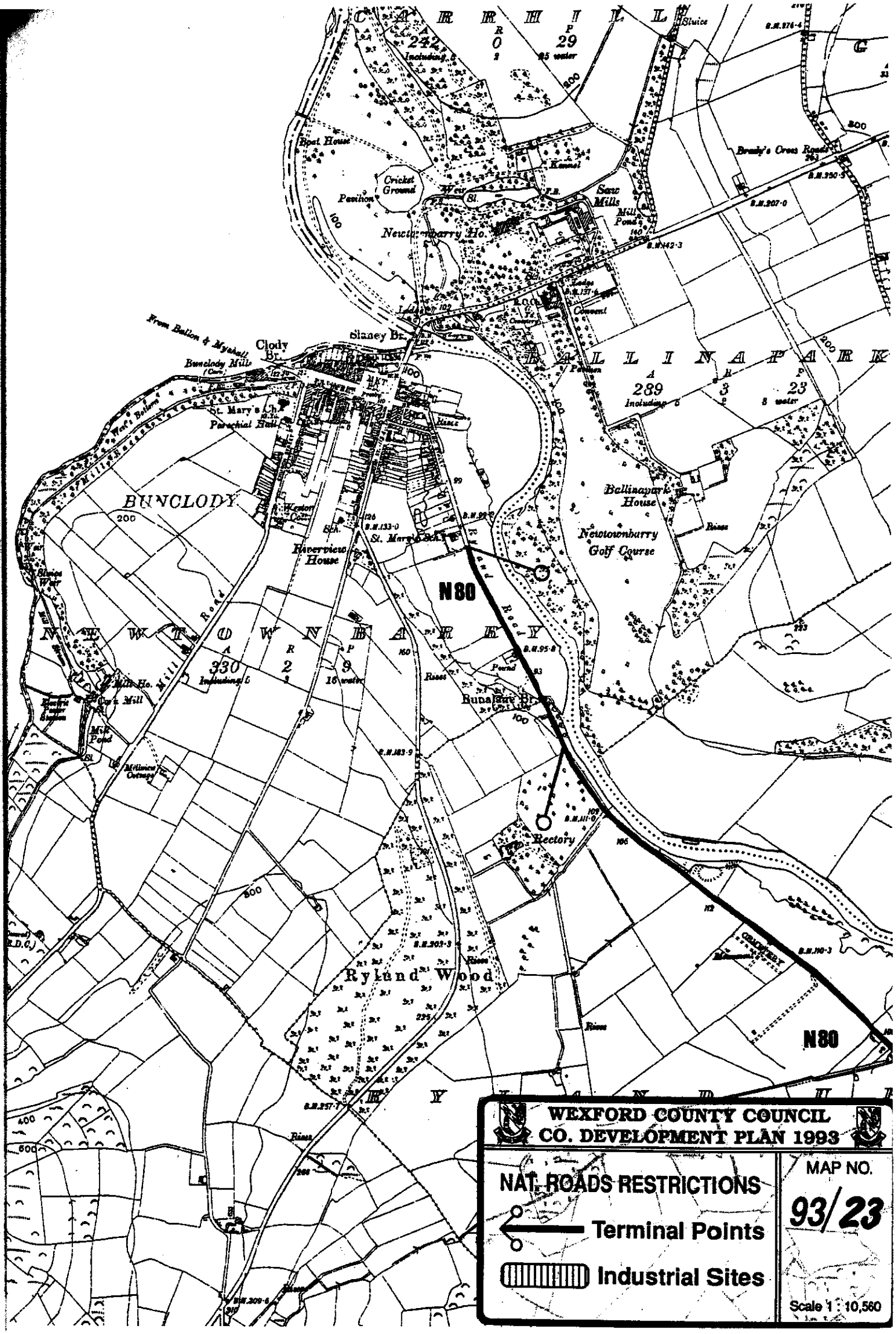
WEXFORD COUNTY COUNCIL
CO. DEVELOPMENT PLAN 1993
NAT. ROADS RESTRICTIONS
Terminal Points
Industrial Sites
MAP NO.
93/23
Scale 1 : 10,560
N80
N80
BUNCLODY
NEWTOWNBARRY
BALLINAPARK
Newtownbarry Ho.
Newtownbarry Golf Course
Ballinapark House
Haverview House
St. Mary's Ch.
Parochial Hall
Clody Br.
Slaney Br.
Buna Br.
Rectory
Ryland Wood
Cricket Ground
Pavilion
Saw Mills
Mill Pond
Convent
Bunclody Mills
Mill Ho.
Corn Mill
Weston Cott.
Ryland Road
Mill Road
From Ballon & Myshall
Brady's Cross Roads
Sluice
Kennel
Boat House
Weir
Pond
Rivers
Cemetery

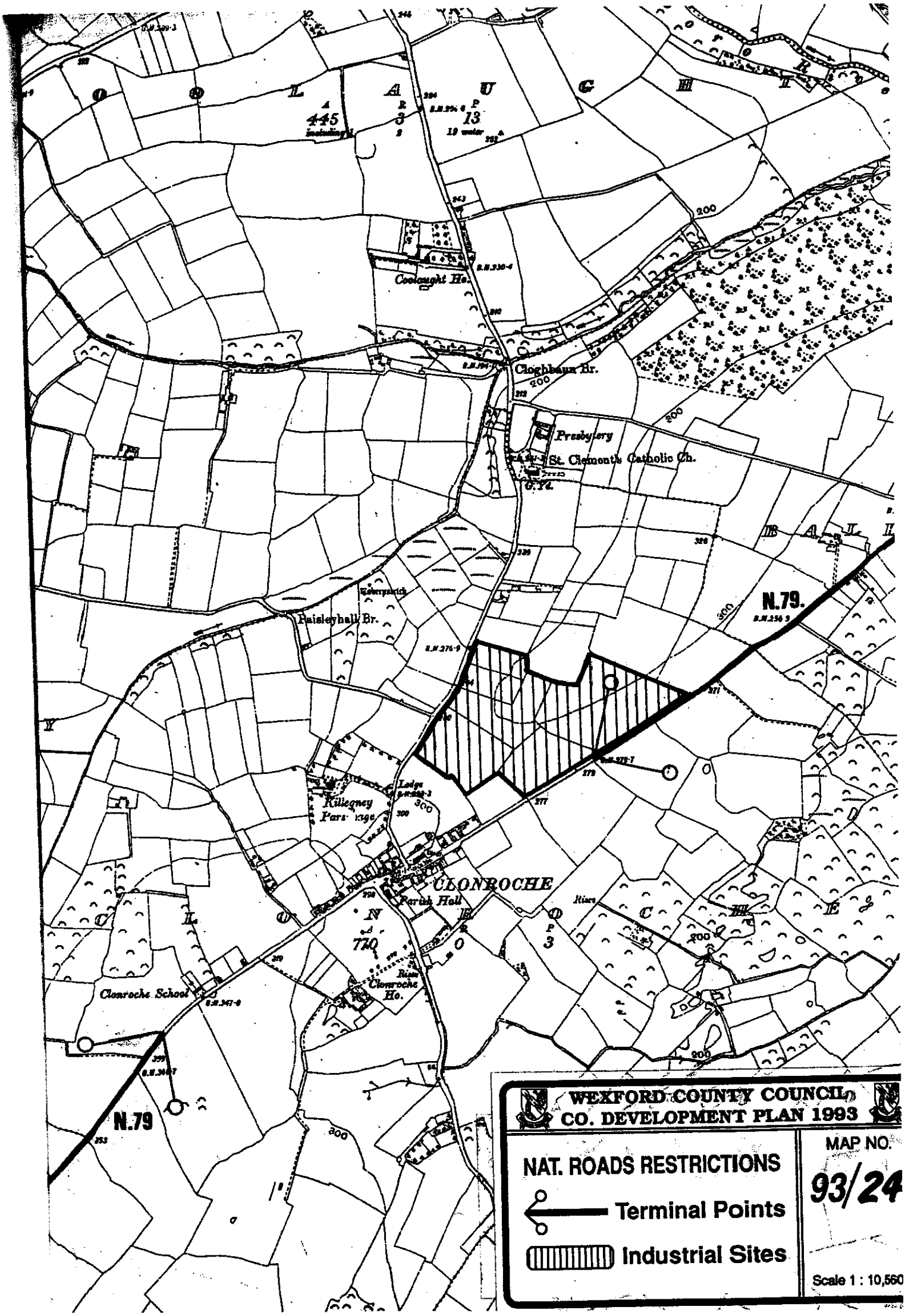
Coolaught Ho.
Cloghbaun Br.
Presbytery
St. Clements Catholic Ch.
Paisleyhall Br.
N.79.
Killegney Parsonage
Lodge
CLONROCHE
Parish Hall
Clonroche Ho.
Clonroche School
N.79
WEXFORD COUNTY COUNCIL
CO. DEVELOPMENT PLAN 1993
NAT. ROADS RESTRICTIONS
Terminal Points
Industrial Sites
MAP NO.
93/24
Scale 1 : 10,560

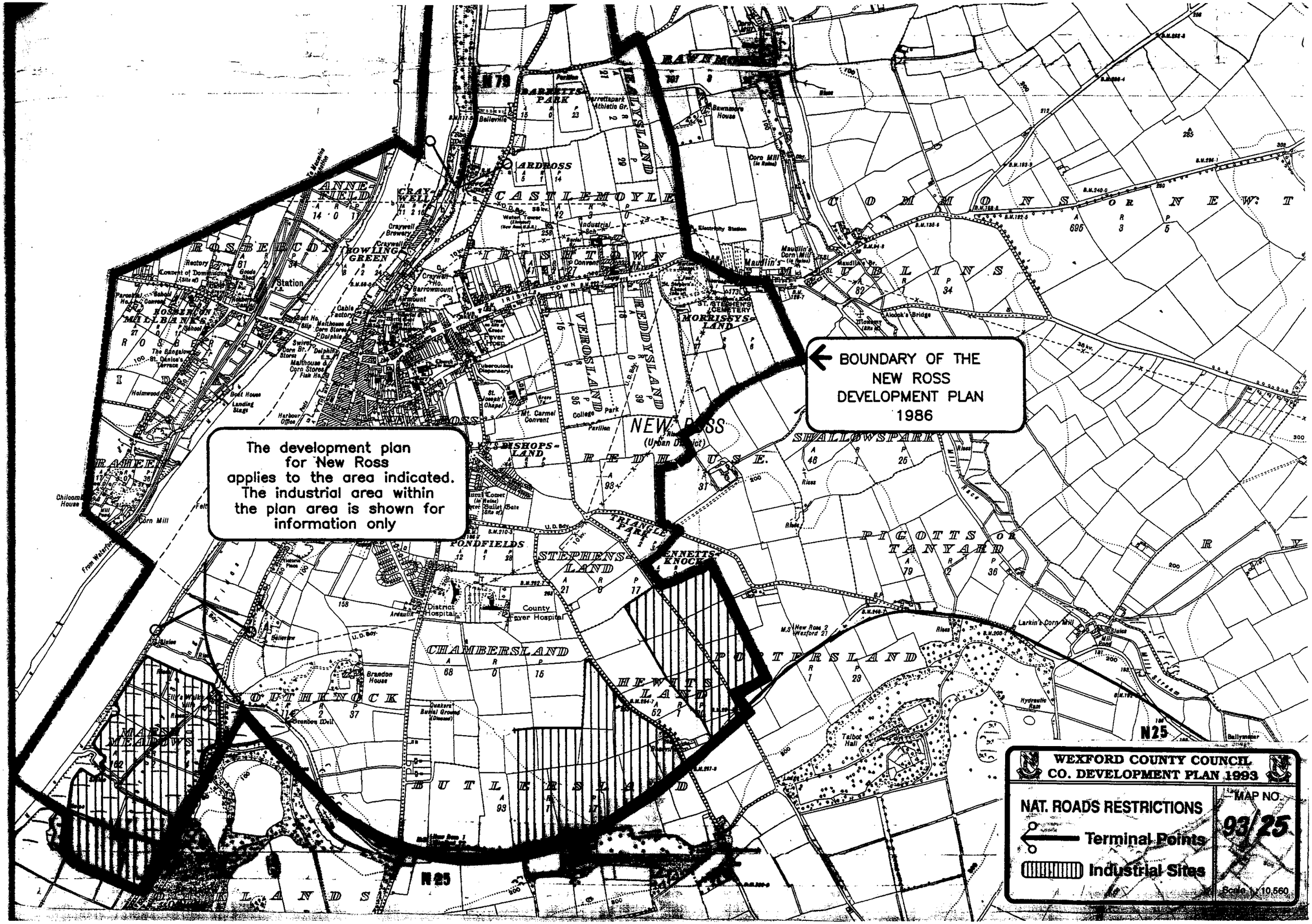
BOUNDARY OF THE NEW ROSS DEVELOPMENT PLAN 1986
The development plan for New Ross applies to the area indicated. The industrial area within the plan area is shown for information only
WEXFORD COUNTY COUNCIL
CO. DEVELOPMENT PLAN 1993
NAT. ROADS RESTRICTIONS
Terminal Points
Industrial Sites
MAP NO.
93/25
Scale 1:10,560
NEW ROSS
(Urban District)
CASTLEMOYLE
ARDROSS
BARRETTS PARK
BAWNMORE
CRAYWELL
ANNEFIELD
ROSBERCON
MILLBANKS
IRISHTOWN
COMMONSTOWN
MOLLINS
MORRISYSLAND
ST. STEPHEN'S CEMETERY
VERONSLAND
REDDYSLAND
BISHOPSLAND
REDHOUSE
SHALLOWSPARK
PIGOTTS OF TANYARD
TRIANGLE PARK
PONDFIELDS
STEPHENSLAND
BENNETTS KNOCK
CHAMBERSLAND
HEWITSLAND
POTTERSLAND
BUTLERSLAND
MARSH MEADOWS
District Hospital
County Fever Hospital
Talbot Hall
Larkin's Corn Mill
Maudlin's Corn Mill
Alcock's Bridge
Brandon House
Bawnmore House
Corn Mill
Station
Harbour Office
Landing Stage
Boat House
Fever Hosp.
Tuberculosis Dispensary
St. Joseph's Chapel
Mt. Carmel Convent
College Park
Pavilion
Industrial Sch.
Electricity Station
Water Tower
Craywell Brewery
Craywell Bowling Green
Rectory
Convent of Dominicans
Presbyterian Church
Cable Factory
Malthouse & Corn Stores
Fish Ho.
Swivers Corn Br. Stores
Dolphin
Chilcomb House
Holmwood
The Bungalow
St. Canice's Terrace
Quakers' Burial Ground (Disused)
Hydraulic Ram
Mill Stream
N25
N25

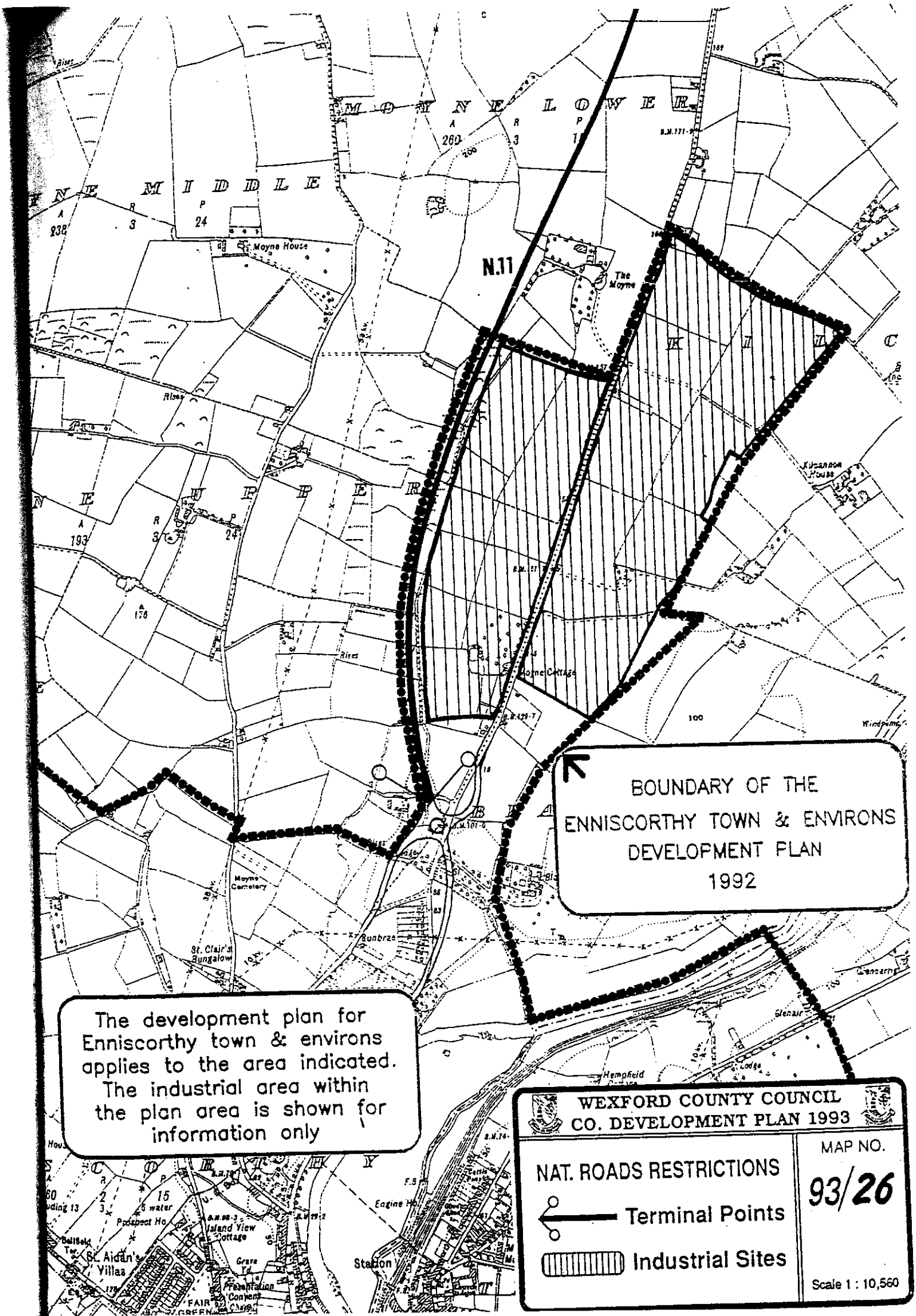
BOUNDARY OF THE
ENNISCORTHY TOWN & ENVIRONS
DEVELOPMENT PLAN
1992
The development plan for Enniscorthy town & environs applies to the area indicated. The industrial area within the plan area is shown for information only
WEXFORD COUNTY COUNCIL
CO. DEVELOPMENT PLAN 1993
NAT. ROADS RESTRICTIONS
Terminal Points
Industrial Sites
MAP NO.
93/26
Scale 1 : 10,560
N.11
Moyne House
The Moyne
Moyne Cottage
Moyne Cemetery
St. Clair's Bungalow
Island View Cottage
St. Aidan's Villas
Presentation Convent
Station
Hemofield
Glenair
Kilbannon House
Prospect Ho
Engine Ho

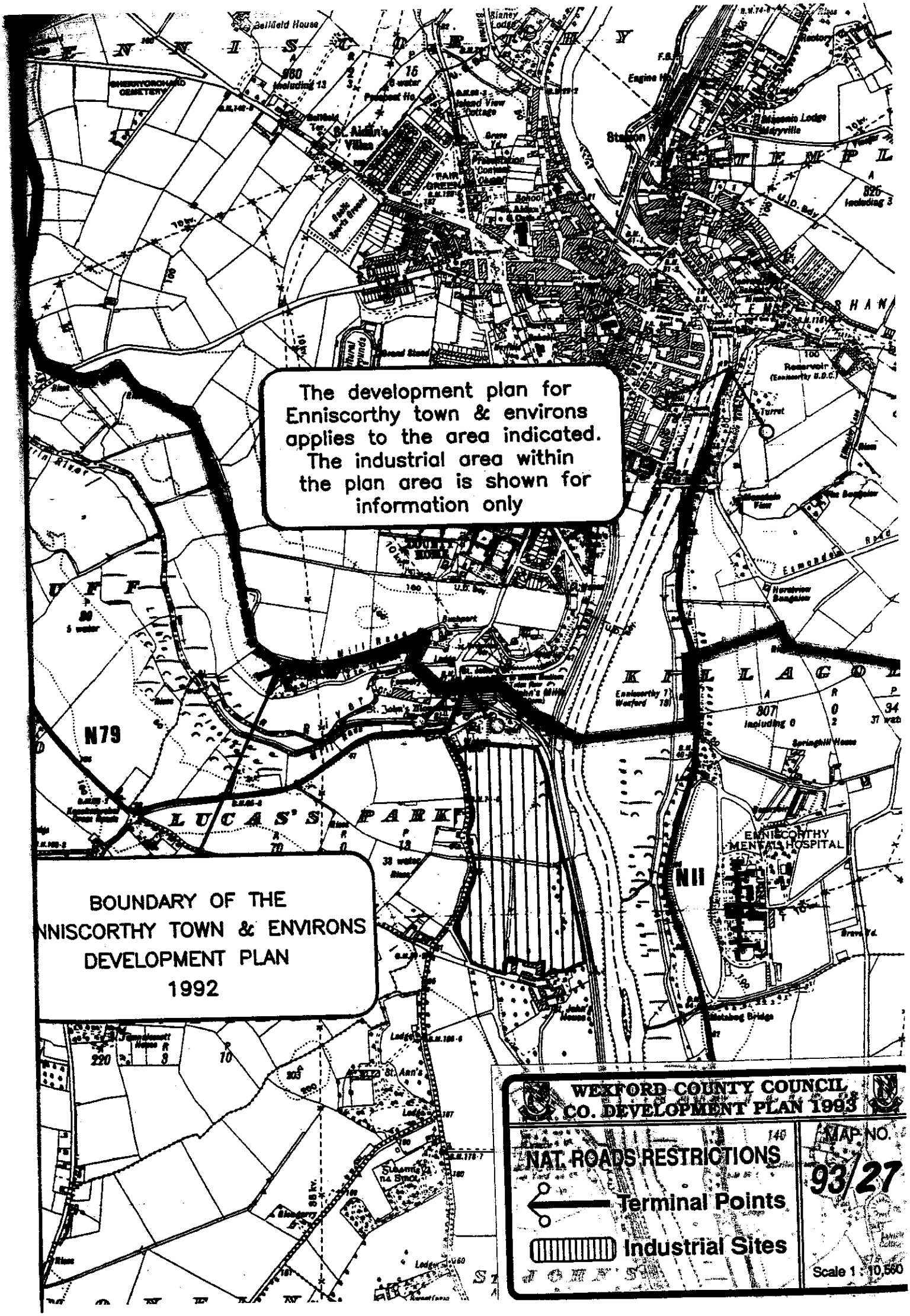
The development plan for Enniscorthy town & environs applies to the area indicated. The industrial area within the plan area is shown for information only
BOUNDARY OF THE ENNISCORTHY TOWN & ENVIRONS DEVELOPMENT PLAN 1992
WEXFORD COUNTY COUNCIL
CO. DEVELOPMENT PLAN 1993
NAT. ROADS RESTRICTIONS
Terminal Points
Industrial Sites
MAP NO.
93/27
Scale 1 : 10,560
N79
N11
LUCAS'S PARK
ENNISCORTHY MENTAL HOSPITAL
Station
Reservoir
Turret
St. Aidan's Villas
Bellfield House
Island View Cottage
St. Ann's

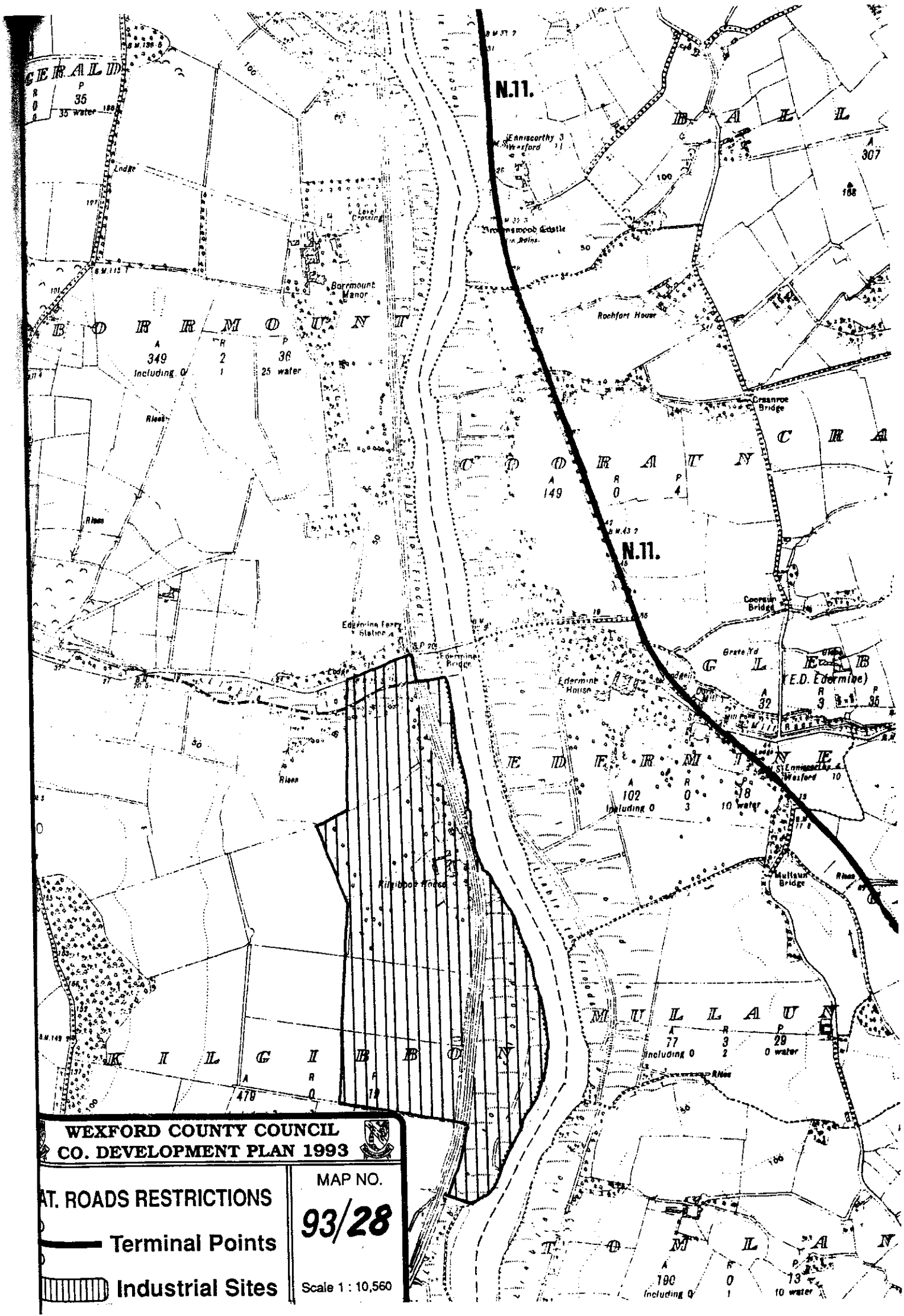

WEXFORD COUNTY COUNCIL
CO. DEVELOPMENT PLAN 1993

AT. ROADS RESTRICTIONS

Terminal Points

Industrial Sites

MAP NO.

93/28

Scale 1 : 10,560

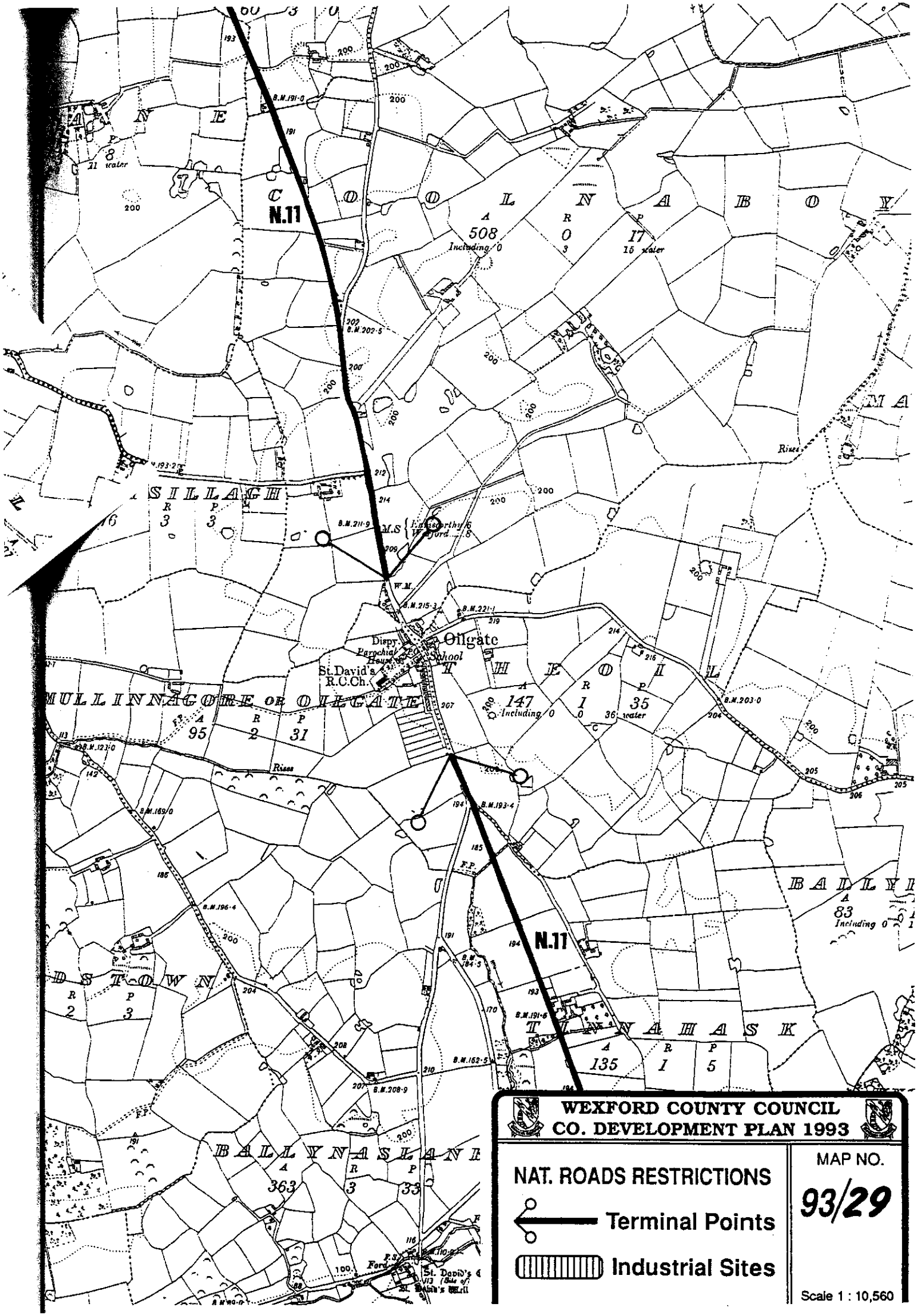
N.11
N.11
Oilgate
Disp.
Parochial House
School
St.David's R.C.Ch.
MULLINNAGORE OR OILGATE
COOLNABOY
THE OIL
BALLYNASLANE
TINNAHASK
BALLY
Rises
WEXFORD COUNTY COUNCIL
CO. DEVELOPMENT PLAN 1993
NAT. ROADS RESTRICTIONS
Terminal Points
Industrial Sites
MAP NO.
93/29
Scale 1 : 10,560

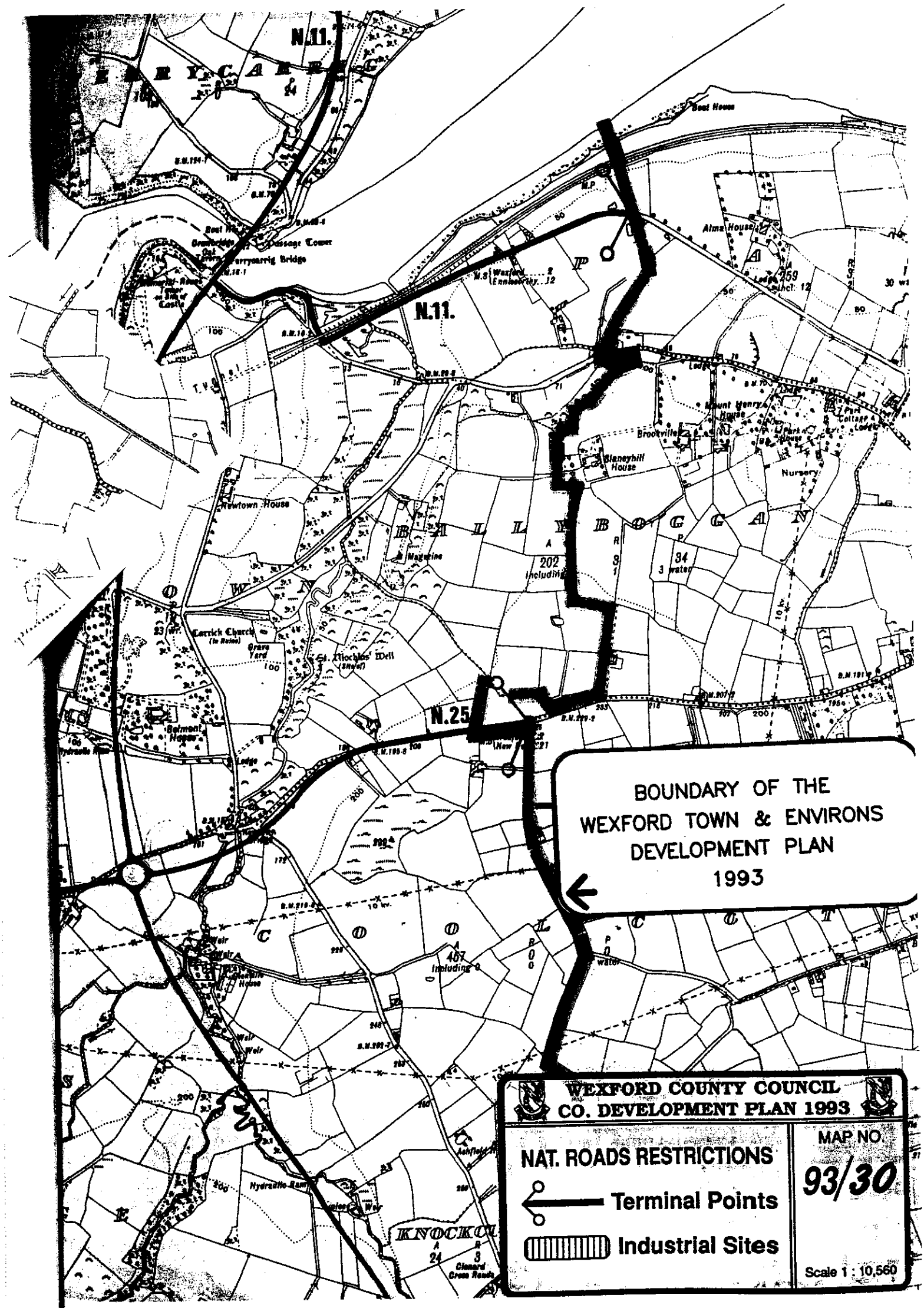
N.11.
N.11.
N.25
Alma House
Mount Henry House
Brooktville
Slaneyhill House
Nursery
Newtown House
Magazine
Carrick Church (In Ruins)
Grave Yard
St. Mochtas' Well
Belmont House
Weir
Hydraulic Ram
KNOCKCU
Clonard Cross Roads
BOUNDARY OF THE
WEXFORD TOWN & ENVIRONS
DEVELOPMENT PLAN
1993
WEXFORD COUNTY COUNCIL
CO. DEVELOPMENT PLAN 1993
NAT. ROADS RESTRICTIONS
Terminal Points
Industrial Sites
MAP NO.
93/30
Scale 1 : 10,560

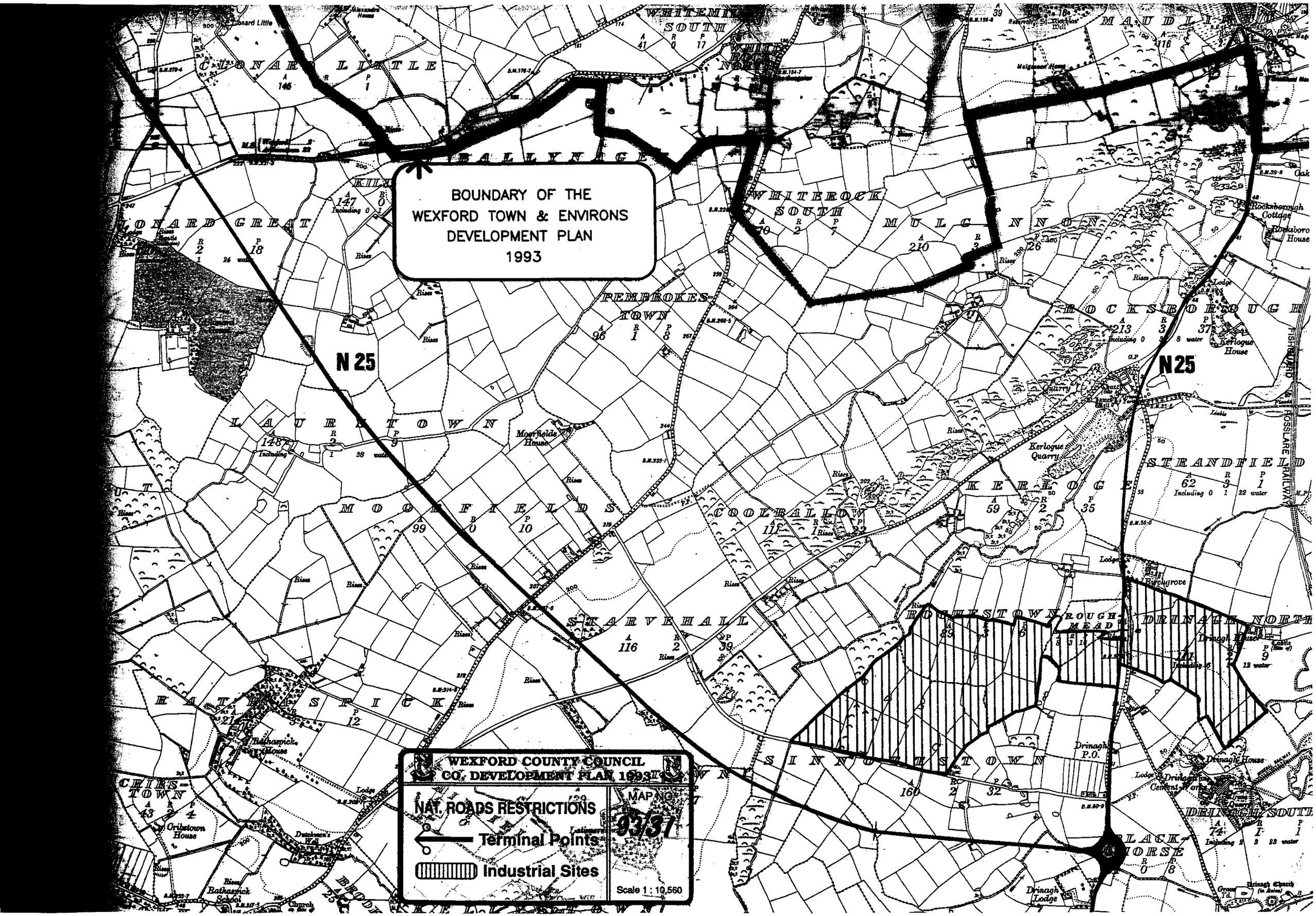
BOUNDARY OF THE
WEXFORD TOWN & ENVIRONS
DEVELOPMENT PLAN
1993
WEXFORD COUNTY COUNCIL
CO. DEVELOPMENT PLAN 1993
NAT. ROADS RESTRICTIONS
Terminal Points
Industrial Sites
MAP NO.
93/37
Scale 1 : 10,560
N 25
N 25
CONARD LITTLE
CONARD GREAT
BALLYNAGE
WHITEMINE SOUTH
WHITEROCK SOUTH
MULGANNON
MAUDLIN
PEMBROKES-TOWN
ROCKSBOROUGH
LAURETOWN
MOORFIELDS
COOLBALLOW
KERLOGE
STRANDFIELD
TARVEHALL
ROLLESTOWN
ROUGH MEADOW
DRINAGH NORTH
EATHASPICK
SINNOTTSTOWN
CEIRS-TOWN
DRINAGH SOUTH
BLACK-HORSE
Moorfields House
Kerlogue House
Kerlogue Quarry
Rathaspick House
Oribstown House
Rathaspick School
Drinagh P.O.
Drinagh House
Drinagh Lodge
Birchgrove
Rockaborough Cottage
Rockaboro House
Lodge
Risers
FISHGUARD & ROSSLARE RAILWAY

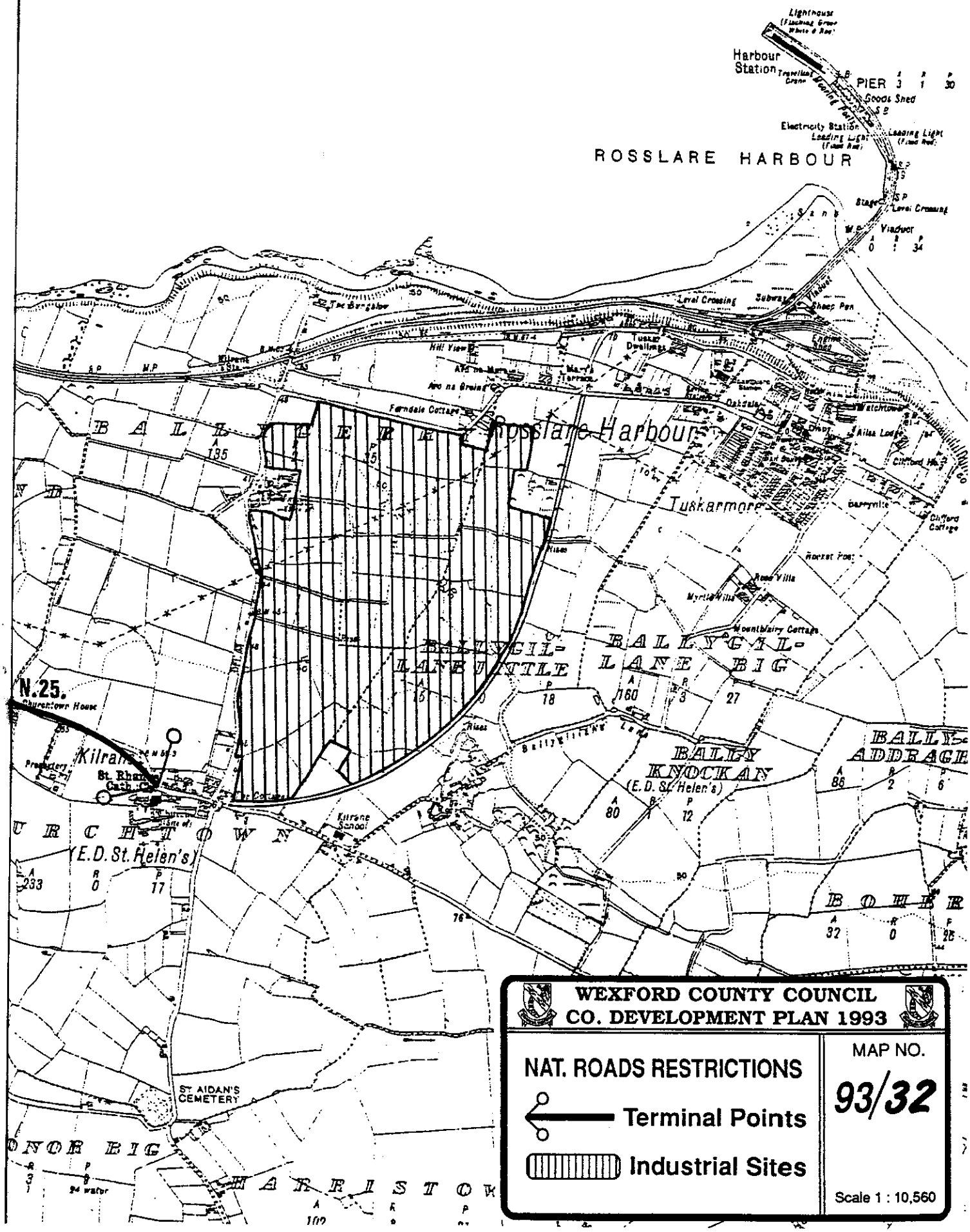
ROSSLARE HARBOUR
Harbour Station
PIER
Goods Shed
Electricity Station
Leading Light
Level Crossing
Viaduct
Subway
Sheep Pen
Hill View
Tusker Dwellings
Ferndale Cottage
Rosslare Harbour
BALLYGER
Tuskarmore
Oakdale
Watchtower
Ailsa Lodge
Clifford Hill
Clifford Cottage
Rose Villa
Myrtle Villa
Mountbairy Cottage
BALLYGIL-LANE LITTLE
BALLYGIL-LANE BIG
N.25.
Churchtown House
Kilrane
St. Rhiana's Cath. Ch.
Presbytery
Kilrane School
BALLY KNOCKAN
(E.D. St. Helen's)
BALLY ADDRAGE
URCHTOWN
(E.D. St. Helen's)
BOHER
ST. AIDAN'S CEMETERY
ONOR BIG
HARRISTOWN
WEXFORD COUNTY COUNCIL
CO. DEVELOPMENT PLAN 1993
NAT. ROADS RESTRICTIONS
Terminal Points
Industrial Sites
MAP NO.
93/32
Scale 1 : 10,560

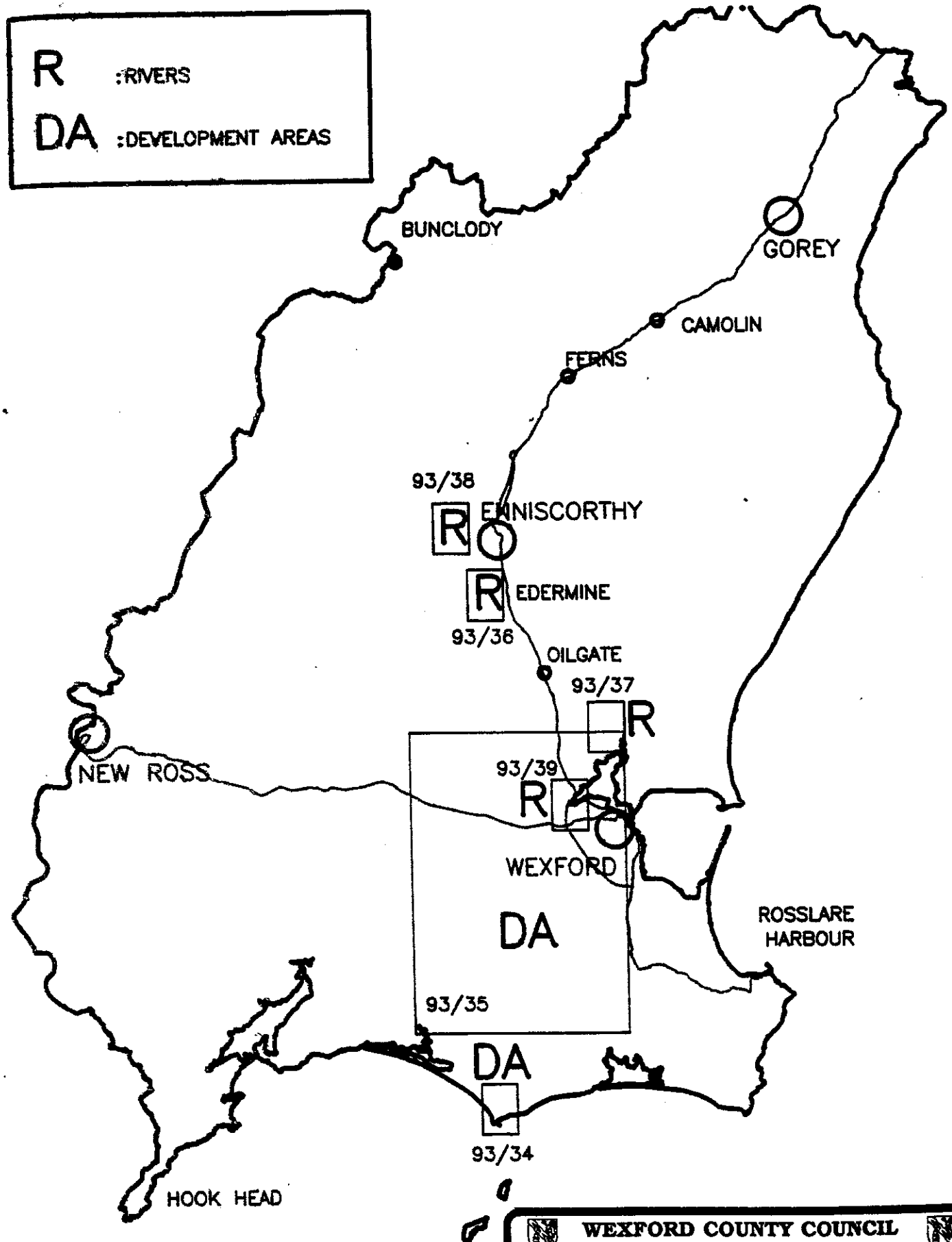

WEXFORD COUNTY COUNCIL
CO. DEVELOPMENT PLAN 1993

INDEX MAP
for maps
93/34 – 93/39
RIVERS &
DEVELOPMENT AREAS

MAP NO.
93/33

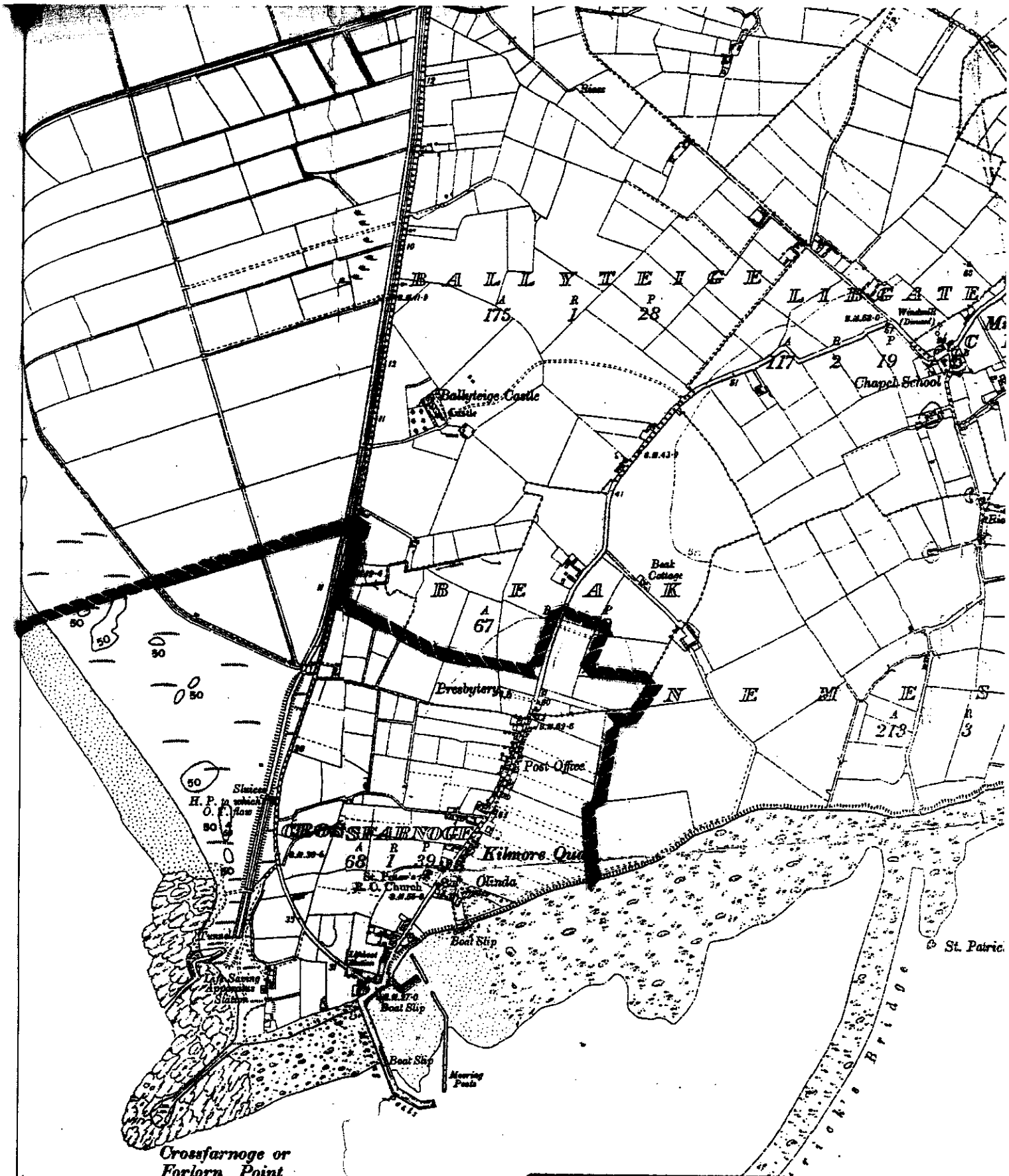

WEXFORD COUNTY COUNCIL
CO. DEVELOPMENT PLAN 1993

DEVELOPMENT AREA	MAP NO. 93/34
KILMORE QUAY	

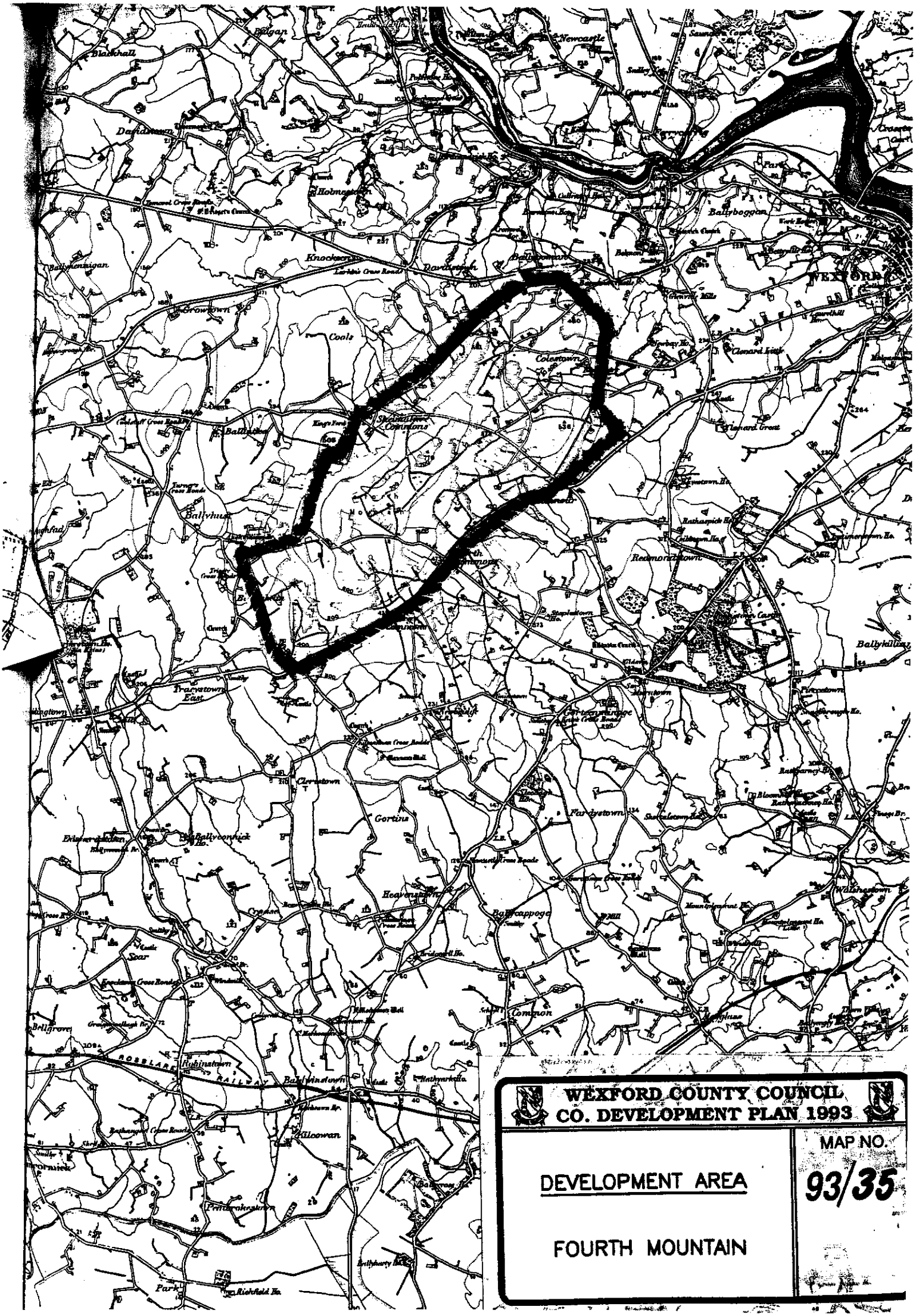

WEXFORD COUNTY COUNCIL
CO. DEVELOPMENT PLAN 1993

MAP NO.
93/35

DEVELOPMENT AREA

FOURTH MOUNTAIN

WEXFORD COUNTY COUNCIL
CO. DEVELOPMENT PLAN 1993
RIVERS
BORODALE (BORO) R1
MAP NO.
93/36
MONFIN
ST. JOHN'S
SWEETFARM
LOUGHGERALD
NANORE
BORRMO
KILCARBRY
Ballyhaderrig Bridge
Ballynapierce Br.
Kilcarbry Corn Mill
Mill Race
Kilcarbry Br.
Boro River
Rivers

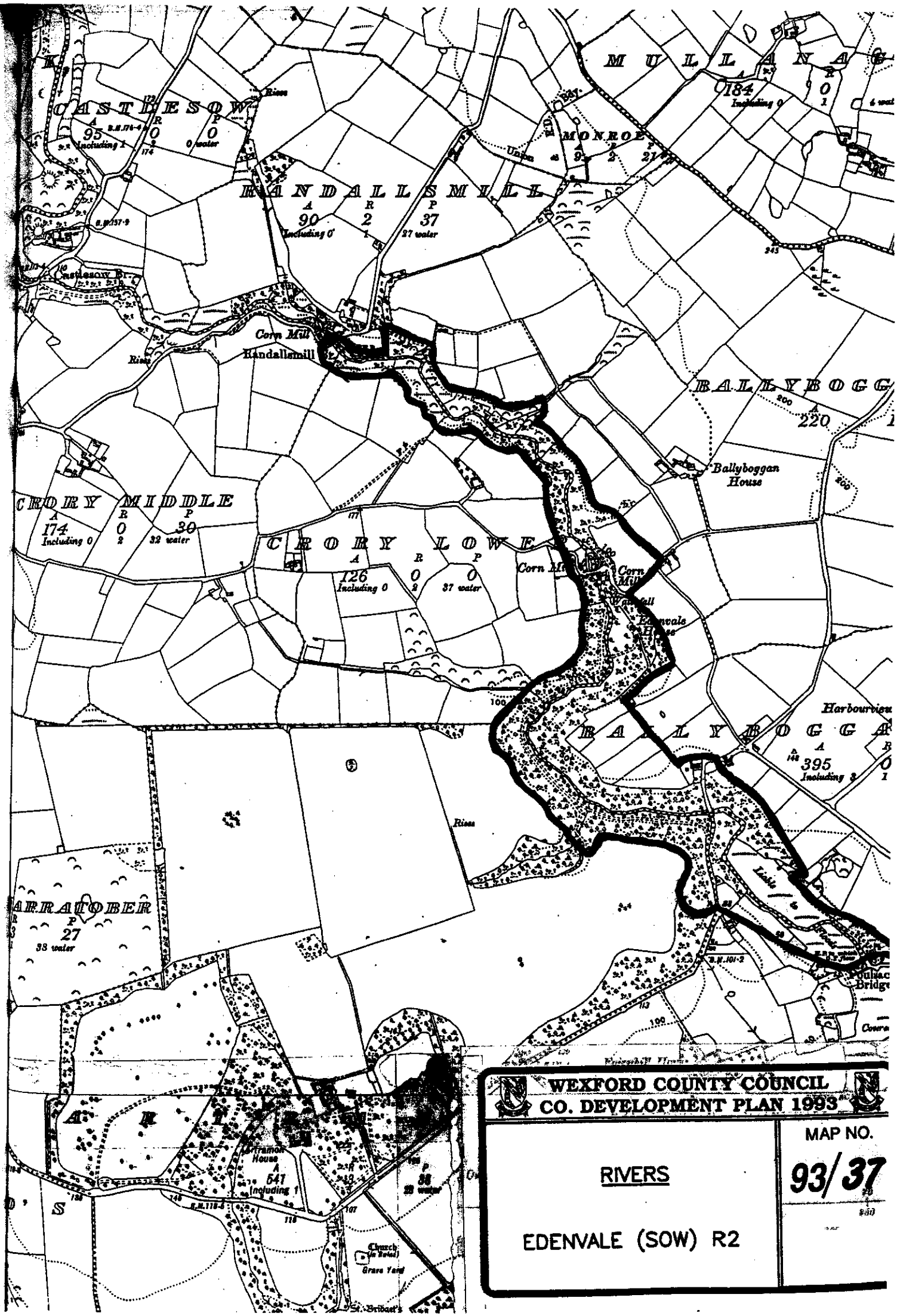

WEXFORD COUNTY COUNCIL
CO. DEVELOPMENT PLAN 1993

RIVERS

EDENVALE (SOW) R2

MAP NO.
93/37

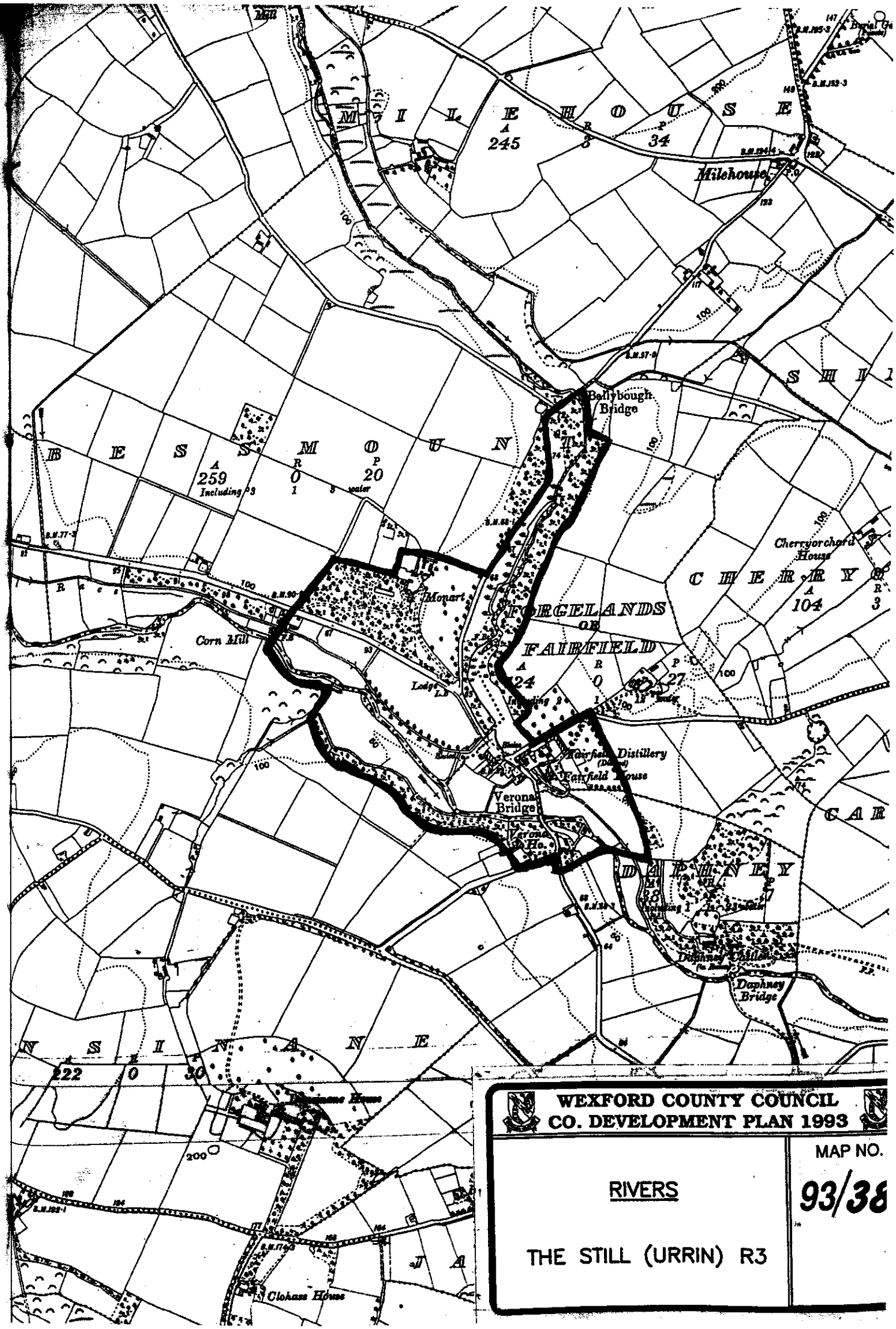

WEXFORD COUNTY COUNCIL
CO. DEVELOPMENT PLAN 1993

RIVERS

THE STILL (URRIN) R3

MAP NO.
93/38

BALLYMACBROMEEN
KILLEN
FERRYCARRIG
Ferrycarrig Bridge
Castle
Clutentry House
Newtown House
BALLYBOGGAN
Newtown
Carrick Church
St. Mochtas Well
Belmont House
Hydraulic Ram
Bridge
Weir
Weir
Weir
Weir
Wexford Enclosures 11
Wexford Enclosures 12
Wexford Enclosures 20
Wexford Enclosures 21
Wexford Enclosures 9
Wexford Enclosures 8
Arran Quay
Alma
Brookville House
Lodge
Coolcullen House
WEXFORD COUNTY COUNCIL
CO. DEVELOPMENT PLAN 1993
RIVERS
BALLYBOGGAN VALLEY R4
MAP NO.
93/39

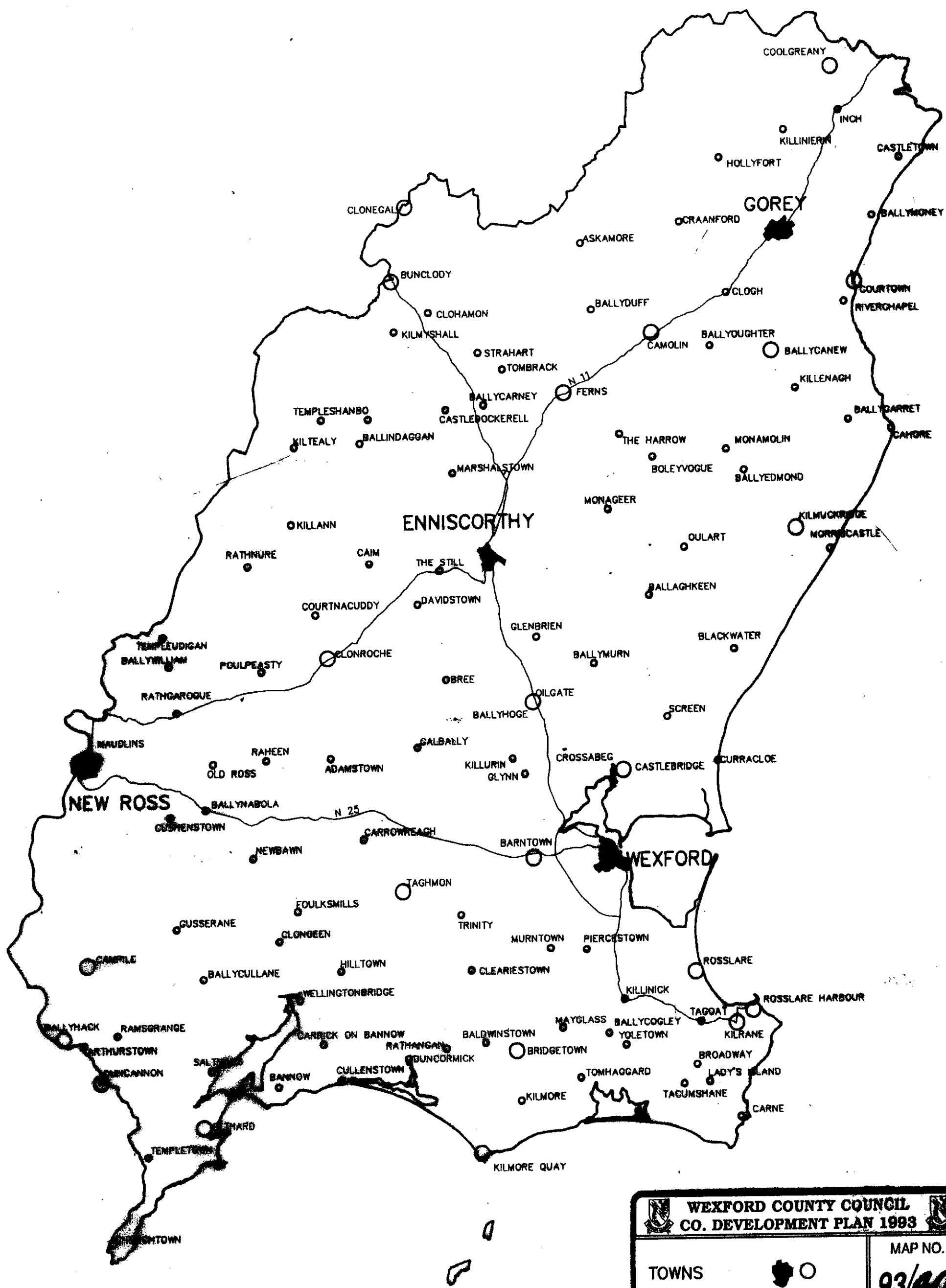

WEXFORD COUNTY COUNCIL
CO. DEVELOPMENT PLAN 1993

TOWNS

VILLAGES / SETTLEMENTS

Not to scale

MAP NO.
93/40

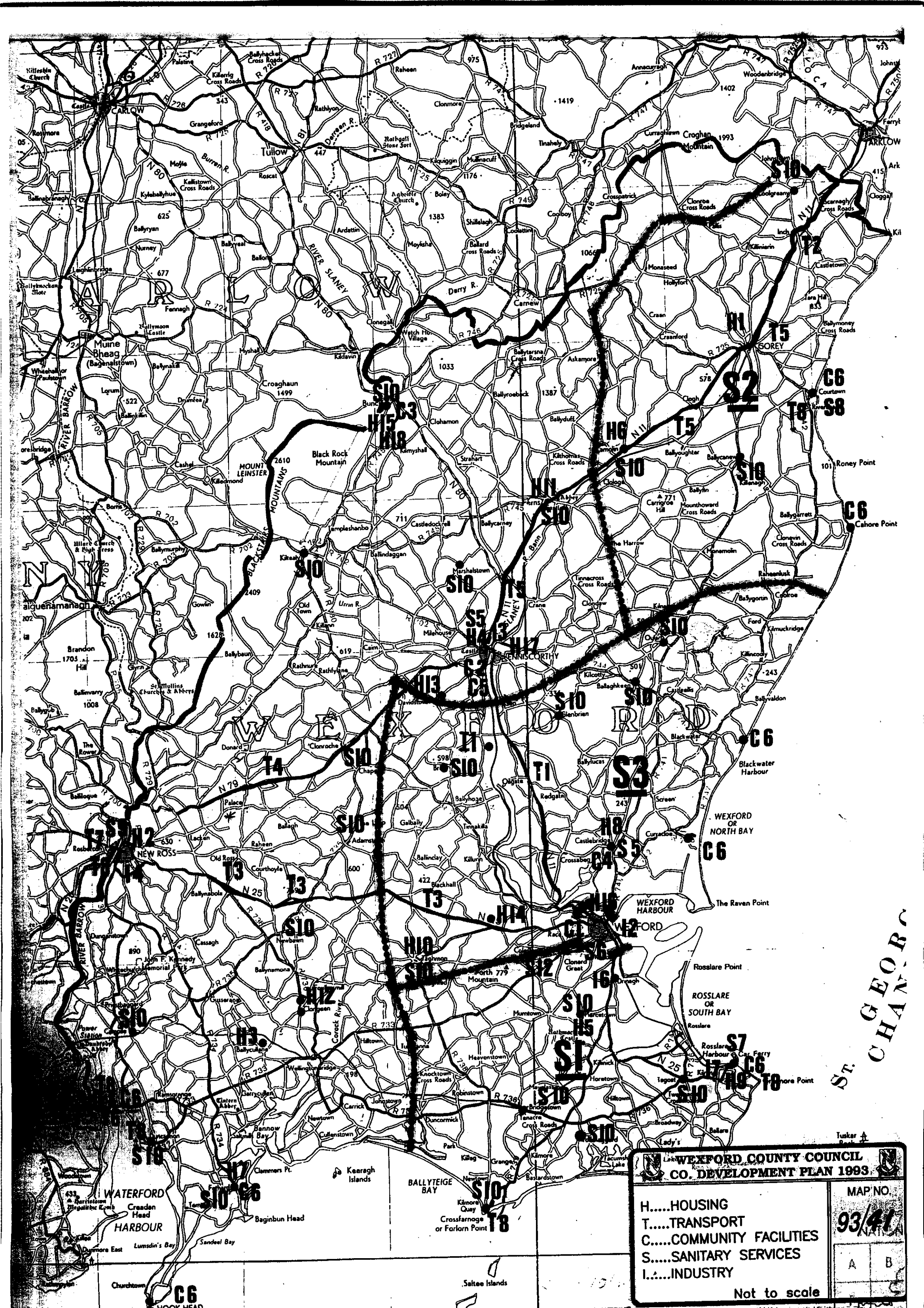
WEXFORD COUNTY COUNCIL
CO. DEVELOPMENT PLAN 1993
MAP NO.
93/41
H.....HOUSING
T.....TRANSPORT
C.....COMMUNITY FACILITIES
S.....SANITARY SERVICES
I.....INDUSTRY
Not to scale
CARLOW
Muine Bheag (Bagenalstown)
Tullow
NEW ROSS
GOREY
ENNISCORTHY
WEXFORD
WATERFORD
RIVER BARROW
RIVER SLANEY
MOUNT LEINSTER MOUNTAINS
BLACKSTAIRS MOUNTAINS
Black Rock Mountain
Croghan Mountain
WEXFORD OR NORTH BAY
WEXFORD HARBOUR
ROSSLARE OR SOUTH BAY
BALLYTEIGE BAY
Creadan Head HARBOUR
Baginbun Head
Crossfarnoge or Forlorn Point
Keeragh Islands
Saltee Islands
Blackwater Harbour
Cahore Point
Roney Point
The Raven Point
Rosslare Point
Rosslare Harbour & Car Ferry
Tuskar Rock
Hook Head
Dunmore East
Lumsdin's Bay
Sandeel Bay
Clammers Pt.
Kilmore Quay
Courtown
Gorey
Arklow
Ferrybank
Ballinabranagh
Leighlinbridge
Ballyhacket Cross Roads
Killerrig Cross Roads
Grangeford
Rathgall Stone Fort
Kilquiggin
Mullinacuff
Boley
Ballard Cross Roads
Coolattin
Shillelagh
Coolboy
Crosspatrick
Clonroe Cross Roads
Scarnagh Cross Roads
Castletown
Monaseed
Hollyfort
Ballymoney Cross Roads
Ballytarsna Cross Roads
Askamore
Ballyroebuck
Ballyduff
Kilthomas Cross Roads
Ballyoughter
Ballycanew
Mountboward Cross Roads
Ballygarrett
Clonevin Cross Roads
Raheenlusk
Ballygorman
Ford
Kilmuckridge
Kilmichael
Kilcotty
Ballaghkeen
Castleellis
Ballyvaldon
Blackwater
Ballylucas
Redgate
Screen
Curracloe
Castlebridge
Crossabeg
Ballinclay
Kilturn
Blackhall
Clonard Great
Drinagh
Murntown
Rathmacknee Castle
Killinick
Horetown
Tegoat
Hilltown
Heavenstown
Knocktown Cross Roads
Robinstown
Bridgestown
Tenacre Cross Roads
Duncormick
Broadway
Ballaire
Lady's
Tacumshin Lake
Bastardstown
Kilmore
Grangeford
Killag
Park
Newtown
Ballyhogue
Tinnakill
Gaibally
Olgate
Ballyfeard
Ballinaboola
Courthoyle
Raheen
Old Ross
Lacken
Ballagh
Adamstown
Ballymoneen
Ballymurphy
Templeshanbo
Ballindaggan
Castledockrell
Ballycarney
Marshalstown
Tinnacross Cross Roads
Clongrew
Crane
Milehouse
Old Town
Kilann
Cairn
Rathnure
Rathfylane
Ballybaun
Ballycullane
Wellingtonbridge
Ballinvarry
Ballygub
The Rower
Donard
Clonroche
Ballioque
Palace
Ballinakill
Drumfea
Lorum
Whitechurch or Paulstown
Fennagh
Nurney
Ballyryan
Kylebellyhue
Kellistown Cross Roads
Mohia
Roscat
Rathlyon
Raheen
Clonmore
Bridgeland
Tinahely
Annacurragh
Woodenbridge
Curraghlawn
Johnstown
Inch
Killinierin
Tara Hill
Craan
Craanford
Clogh
Clohamon
Kamyshall
Strahart
Clologe
Ferns Abbey
Templeshanbo
Ballyhogue
Ballyhoge
Ballyhomon
Ballyhuge
Ballyhogue
Ballyhoge
Ballyhogue
Ballyhogue
Ballyhogue

GROUNDWATER BASED WATER SUPPLY SCHEMES

NO.	SCHEME	HOUESE/DEMAND
1	BALLYHOGUE	14 Houses
2	BOLEYVOGUE	14
3	BARRACURRAGH	04
4	MONAMOLIN	10
5	BREE	0.02 m.g.d.
6	CLONROCHE	0.06
7	CARRICKBYRNE	0.08
8	BURNT SCHOOL	0.02
9	CONNAGH	0.02
10	CAMOLIN	0.015
11	NEWBAWN	15 Houses
12	GLYNN	04
13	KILMYSHALL	18
14	MONAGEAR	16
15	CASTLEDOCKRELL	18
16	OULART	14
17	MARSHALSTOWN	12
18	BALLYWILLIAM	18
19	KILTEALY	14
20	BALLINDAGGAN	14
21	BARNTOWN	21
22	TELLAROUGH	06
23	KILLINIERIN	06
24	TAGHMON	70
25	RAHEENAHENNEDY	05
26	KILLURIN	0.02 m.g.d.
27	THE MOYNE	0.02
28	KILLAGOLEY	0.20
29	BALLINA	0.10
30	KILMUCKRIDGE	0.12
31	EDERMINE	1.00 (PROPOSED)
32	COOLGREANEY	0.18
33	BALLYHOGUE SPRINGS	0.015

GROUNDWATER BASED WATER SUPPLY SCHEMES

NO.	SCHEME	TOTAL WELL FIELD OUTPUT
34	SOUTH REGIONAL	2.00 m.g.d.
	SOUTH REGIONAL INCREASING TO 4.00 m.g.d	
35	GOREY REGIONAL	0.50 m.g.d.
36	CAMROSS/ADAMSTOWN	1.00 m.g.d (PROPOSED)

LEGEND

- Limestone and Dolomites
- Red Sandstones and Siltstones — CARBONIFEROUS
- Granite — POST-SILURIAN – PRE-DEVONIAN
- Volcanics and Shale
- Shales, Slates and Greywackes — ORDOVICIAN
- Slates, Sandstones and Siltstones
- Greywackes and Quartzites — CAMBRIAN
- Gneisses, Schists and Granulites
- Granite — PRE – CAMBRIAN
- MAJOR AQUIFER

SOLID GEOLOGY OF CO. WEXFORD WITH SCHEME WELLFIELD LOCATIONS

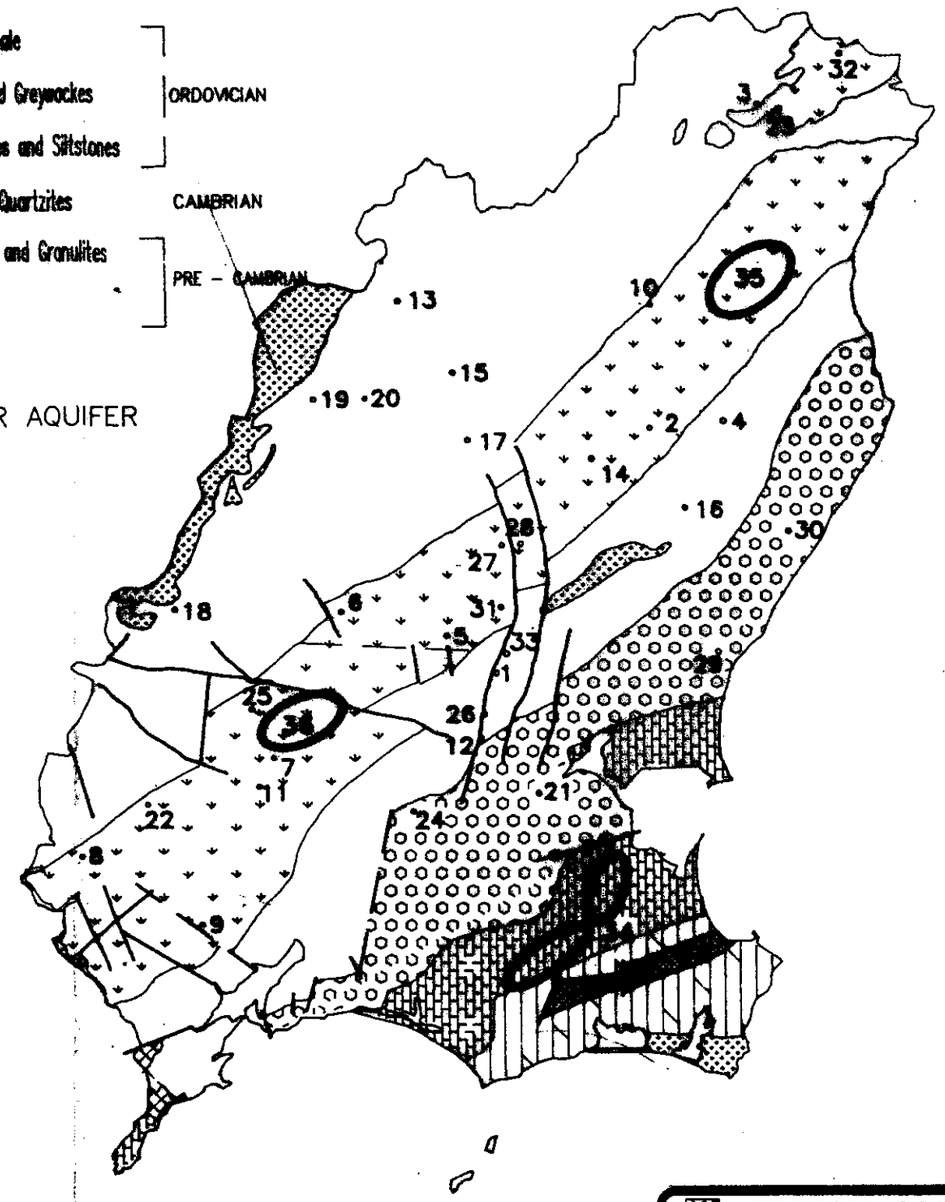

WEXFORD COUNTY COUNCIL
CO. DEVELOPMENT PLAN 1993

GROUND WATER PROTECTION SOURCE & MAJOR AQUIFER PROTECTION ZONES

Not to scale

MAP NO. 93/42

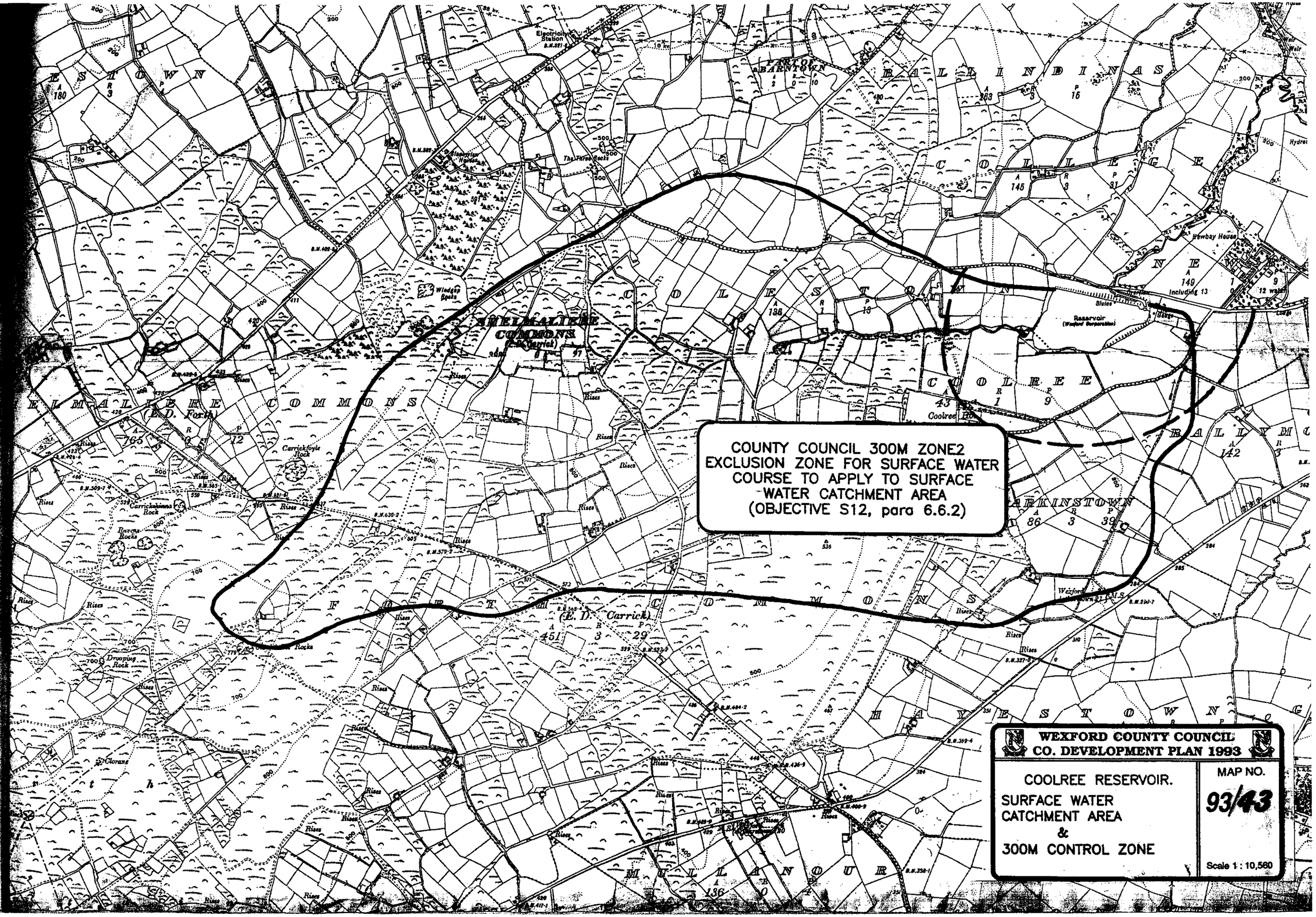
COUNTY COUNCIL 300M ZONE2
EXCLUSION ZONE FOR SURFACE WATER
COURSE TO APPLY TO SURFACE
WATER CATCHMENT AREA
(OBJECTIVE S12, para 6.6.2)
WEXFORD COUNTY COUNCIL
CO. DEVELOPMENT PLAN 1993
COOLREE RESERVOIR.
SURFACE WATER
CATCHMENT AREA
&
300M CONTROL ZONE
MAP NO.
93/43
Scale 1 : 10,560
ESHOWN
BALLINDINAS
COLLEGE
COLESTOWN
NEW
COOLREE
BALLYMC
ARKINSTOWN
ELMALIERE COMMONS
(E.D. Forth)
FORTCOMMONS
(E.D. Carrick)
HAYESTOWN
MULLANOUR
Electricity Station
Reservoir
Coolree Rd
Wexford
Carrickfoyle Rock
Carrickhenna Rock
Ravens Rocks
Dropping Rock
Clorane
Rises