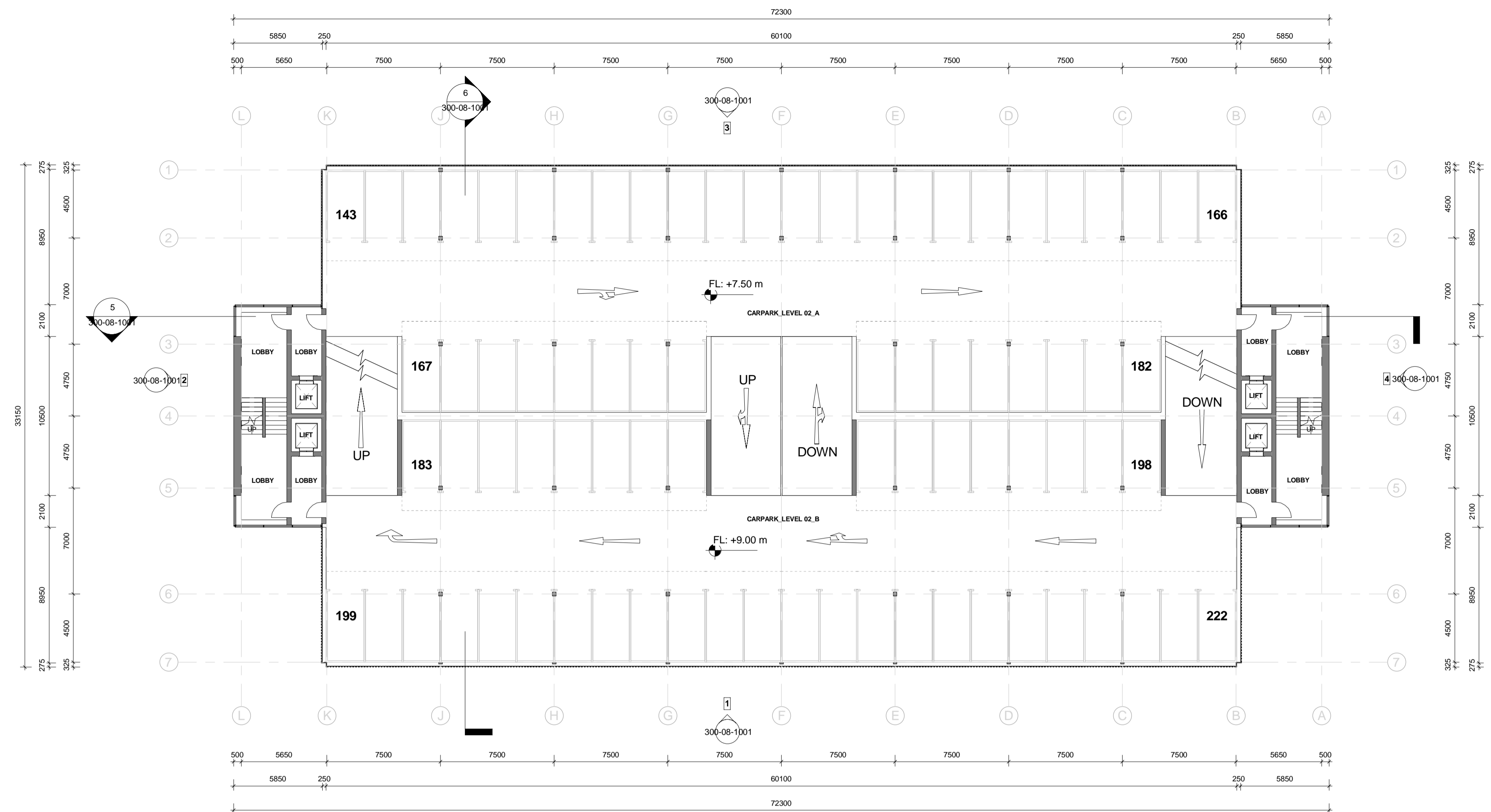

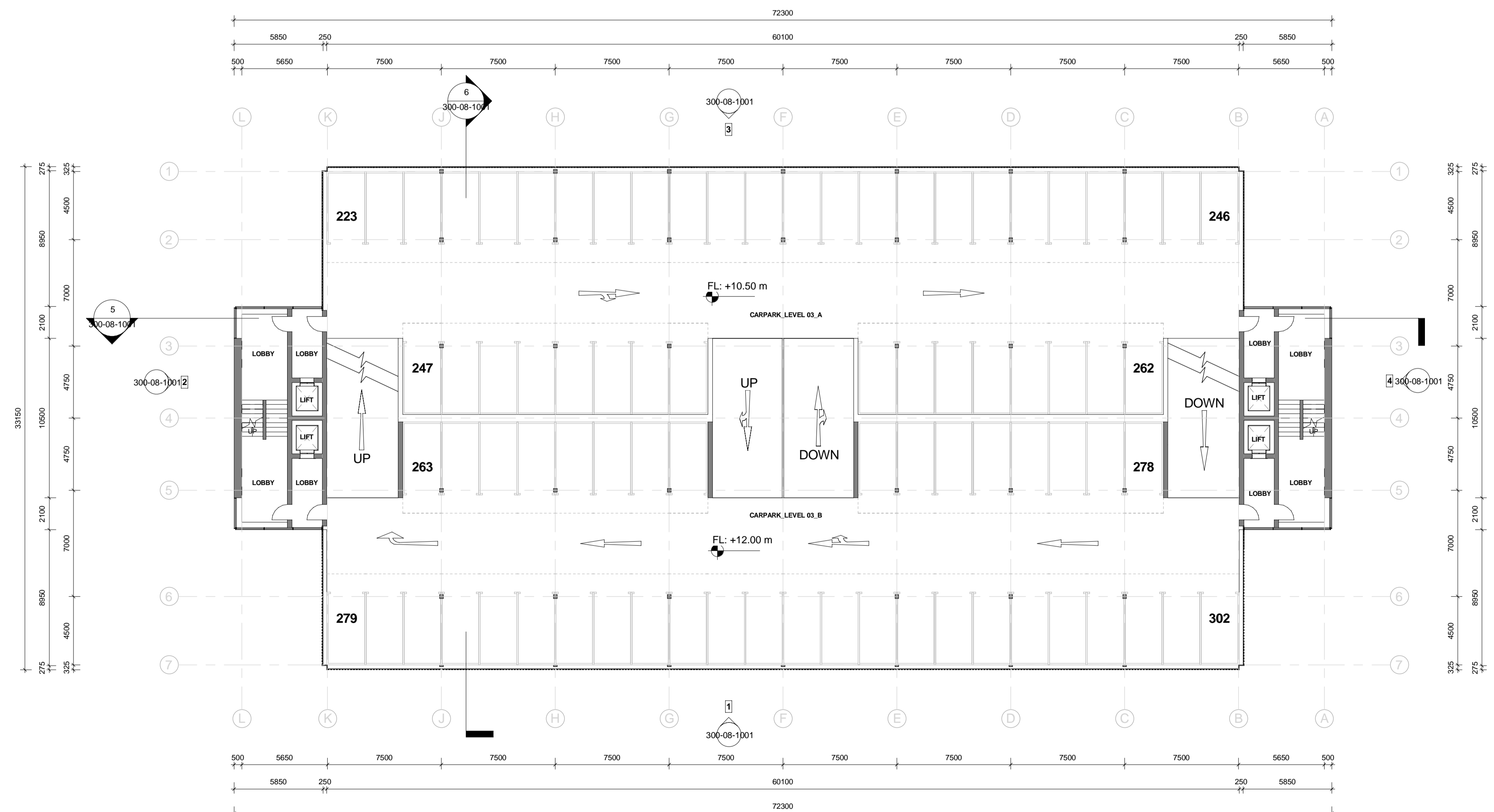


Copyright. All Rights Reserved.  
This work is copyright and cannot be produced or copied in any form or by any means (graphic, electronic or mechanical including photocopying) without the written permission of the originator. Any reuse, express or implied, to use this document for any purpose whatsoever is restricted to the terms of the agreement or implied agreement between the originator and the instructing party.

Levels and contours are relative to an Ordnance Survey Datum  
Figured dimensions in millimetres.

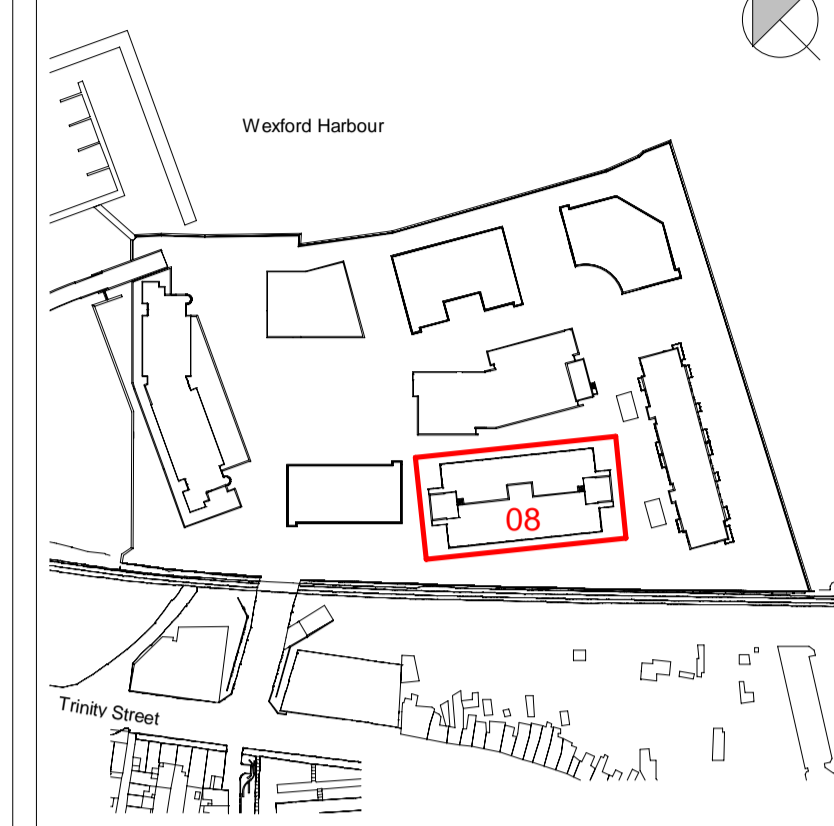


**1-CARPARK SECOND FLOOR**  
1: 200



**2-CARPARK THIRD FLOOR**  
1: 200

**KEY PLAN**



**08\_CarPark - Gross Floor Area (GFA)**

Level	Area
CARPARK LEVEL 00_A_LG	979 m <sup>2</sup>
CARPARK LEVEL 00_B_G	1059 m <sup>2</sup>
CARPARK LEVEL 01_A	1053 m <sup>2</sup>
CARPARK LEVEL 01_B	1053 m <sup>2</sup>
CARPARK LEVEL 02_A	1053 m <sup>2</sup>
CARPARK LEVEL 02_B	1053 m <sup>2</sup>
CARPARK LEVEL 03_A	1053 m <sup>2</sup>
CARPARK LEVEL 03_B	1053 m <sup>2</sup>
CARPARK LEVEL 04_A	1053 m <sup>2</sup>
CARPARK LEVEL 04_B	1053 m <sup>2</sup>
CARPARK LEVEL 05_A	1053 m <sup>2</sup>
CARPARK LEVEL 05_B	1053 m <sup>2</sup>
CARPARK_Roof (Lower)	176 m <sup>2</sup>
<b>TOTAL GROSS AREA:</b>	<b>12752 m<sup>2</sup></b>

**08\_CarPark - Total Parking Spaces**

Level	Spaces
Level 00	76
Level 01	66
Level 02	80
Level 03	80
Level 04	80
Level 05	80
<b>TOTAL SPACES:</b>	<b>462</b>

**REVISION SCHEDULE**

NO.	DATE	DESCRIPTION
P01	2019.02.07	Issued for Planning

**Mixed Use Development  
Trinity Wharf Wexford**

CLIENT  
**Wexford County Council**  
County Hall, Carricklawn, Wexford.  
Y35 WY93  
Tel: 053 919 6000  
Web: www.wexfordcoco.ie



19 Merrion Square, Dublin 2, Ireland  
Tel: +353 (0)1 669 3000  
Email: mail@stwarchitects.com  
Web: www.stwarchitects.com

**CARPARK\_PLANS\_SHEET 2 OF 4**

SCALE @A1	ISSUED:
1: 200	2019.02.07
DRAWN BY:	CHECKED BY:
TH	PJ
PROJECT NO.	PROJECT ARCHITECT:
15058	Philip Jackson
DRAWING NO.	REVISION
<b>TWW-STW-00-ZZ-DR-A-200-08-1002</b>	<b>P01</b>

PROJECT STAGE: **Stage 4: PLANNING APPLICATION**