

Coastal Rocks
As Engineers spec




Natural Stone Paving
Silver Granite




Proposed Concrete
Paving Blocks



Proposed Exposed
Aggregate Paving



Proposed Block Paving
SUDS



Proposed Asphalt




Proposed Safety Surface



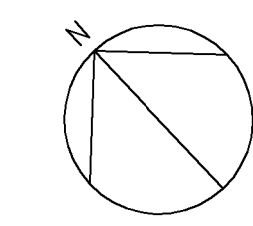
Proposed Granite Kerbs



Proposed Seating



Proposed Signage



- Softworks Key**
- Proposed Semi-mature Tree Planting
 - Proposed Semi-mature Street Tree Planting
 - Proposed Intensive Shrubs
 - Proposed Ground Cover Shrubs
 - Proposed Coastal Rock & Planting
 - Proposed Woodland
 - Proposed Reinforced Grass
 - Proposed Coastal Rocks
 - Proposed Natural Stone Paving
 - Proposed Concrete Paving
 - Proposed Exposed Aggregate Concrete
 - Proposed Block Paving SUDS
 - Proposed Asphalt
 - Proposed Safety Surface (to include play equipment)
 - Stone Kerbs & Edges
 - Proposed Buildings
 - Proposed Feature Lighting
 - Proposed Seating
 - Proposed Interpretative Signage
 - Proposed Public Art

NOTE:
REFER TO DRAWING No.: **L-PP-001 - PLANTING PLAN** FOR DETAILS OF THE SOFT LANDSCAPING. PLANTING SHOWN ON THIS DRAWING AS REFERENCE ONLY.

Revision	Description	Date	Initial
P01	Issued for Review	18.10.29	DM
P02	Colour amended and Issued for Review	18.11.05	DM
P03	Amended to suit architects changes	18.11.14	DM

the paulhogarth company

landscape architecture urban design
 potters quay, 5 ravenhill road, belfast B16 8DN
 telephone: 028 9073 8600 fax: 028 9073 2705
 email: belfast@paulhogarth.com www.paulhogarth.com

client
WEXFORD COUNTY COUNCIL

project title
TRINITY WHARF - MASTERPLAN

drawing title
HARDWORKS PLAN

drawn by DM	checked by AM	scale @ A1 1:500	revision P03
project no. 1125	date Oct 2018	drawing no. L-LA-003	

All layout drawings to be read in conjunction with details and specification.
Any discrepancies to be brought to the attention of the Landscape Architect.

Planning