








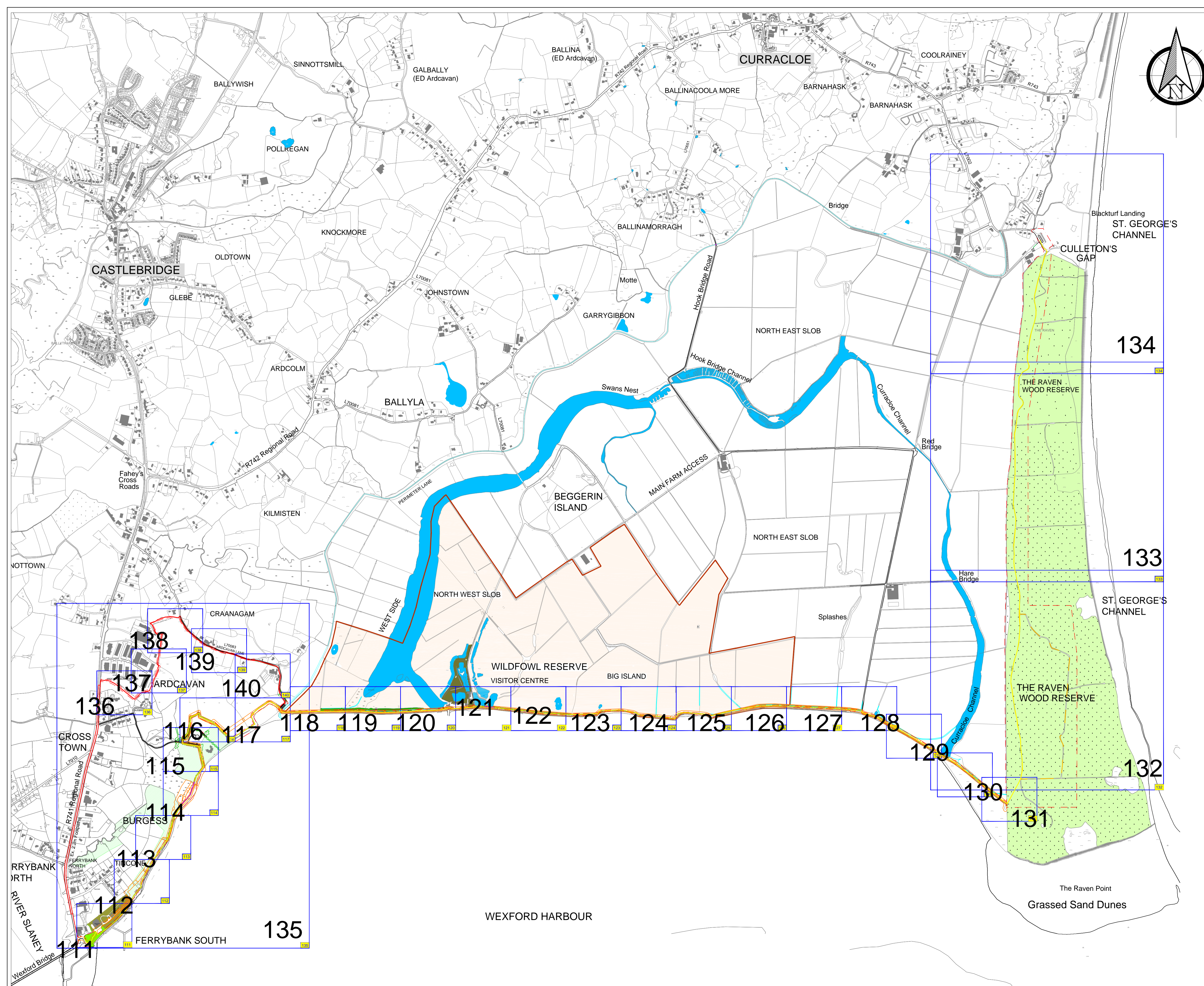


NOTES:

All levels are in metres O.D. and refer to Malin Head Datum
All dimension are in metres unless otherwise stated.
Figured dimensions only to be used. If in doubt check with the Engineer prior to construction
Contractor to check location of existing services with service provider, prior to construction

LEGEND:

-  6m wide Greenway Corridor
-  Existing Raven Wood Trail
-  Existing Footpath
-  Extent of Site
-  Slaney River Valley SAC 781
-  Wexford Harbour & Slob SPA 4076
-  The Raven SAC 710
-  The Raven SPA 4019
-  Wexford Wildfowl Reserve



Rev.	Revision Description	Date	Inl.	Ckd.

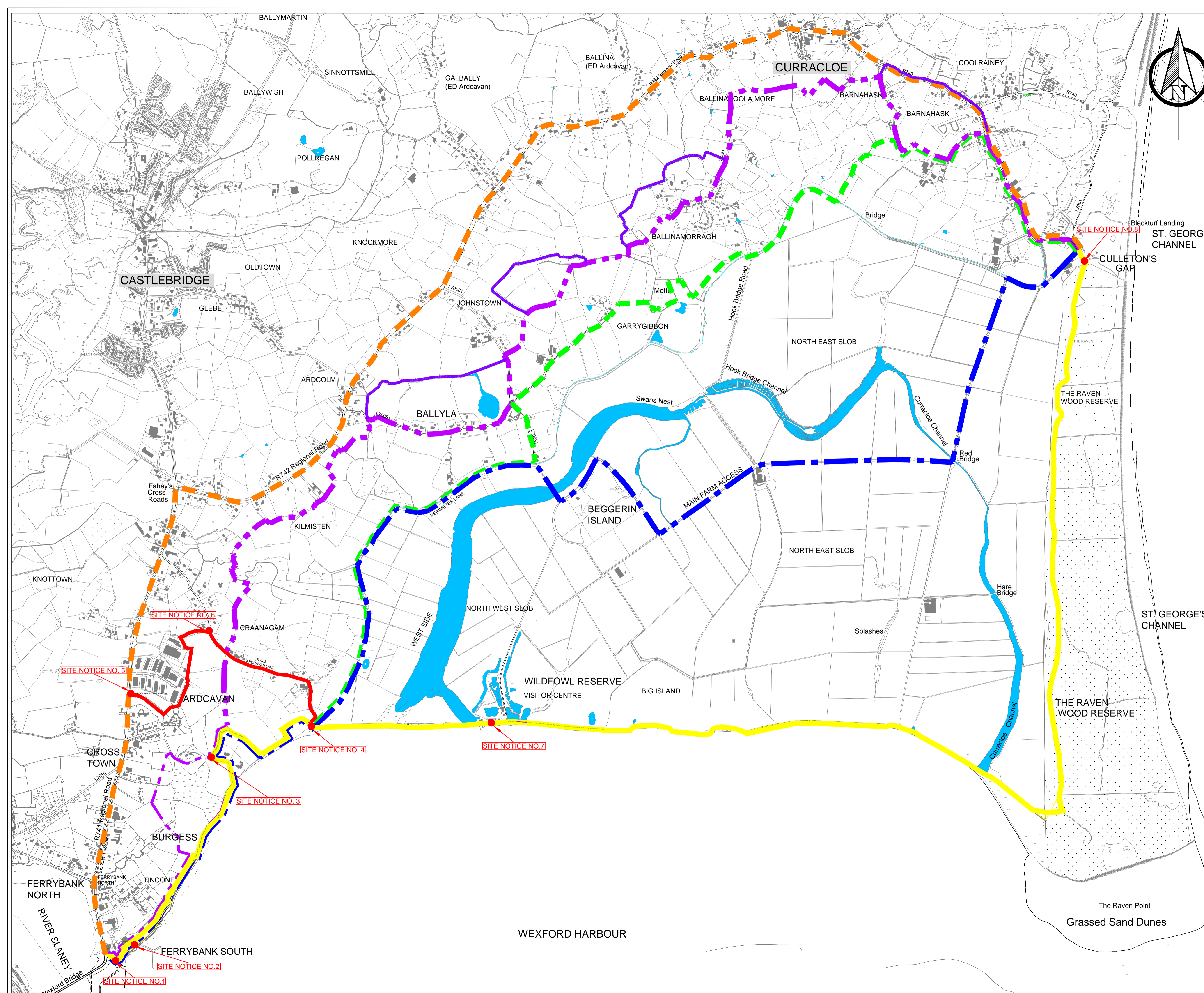
Wexford County Council Environment

County Hall, Carricklawn, Wexford Tel: 053-9196000
J. Carley, B.E. C. Eng. F.I.E.I. Director of Services

Project Title
WEXFORD to CURRACLOE GREENWAY

Drawing Title
KEY LAYOUT MAP

Drawing Issue:	Drawn: O. Ward
Checked: G. Forde	Date: February 2018
Scale: 1:10560	Surveyed:
Planning	



NOTES:

All levels are in metres O.D. and refer to Malin Head Datum
 All dimension are in metres unless otherwise stated.
 Figured dimensions only to be used. If in doubt check with the Engineer prior to construction
 Contractor to check location of existing services with service provider, prior to construction

LEGEND:

- YELLOW COASTAL ROUTE OPTION
- - - BLUE CENTRAL ROUTE OPTION
- - - GREEN PERIMETER ROUTE OPTION
- - - PURPLE INLAND ROUTE OPTION
- - - R472 ROAD ROUTE OPTION
- SITE NOTICE LOCATION

GRID COORDINATES OF SITE NOTICES

- Site Notice No. 1 IG 305385, 122444
- Site Notice No. 2 IG 305486, 122537
- Site Notice No. 3 IG 305956, 123661
- Site Notice No. 4 IG 306554, 123845
- Site Notice No. 5 IG 305475, 124041
- Site Notice No. 6 IG 305942, 124419
- Site Notice No. 7 IG 307633, 123867
- Site Notice No. 8 IG 311185, 126633


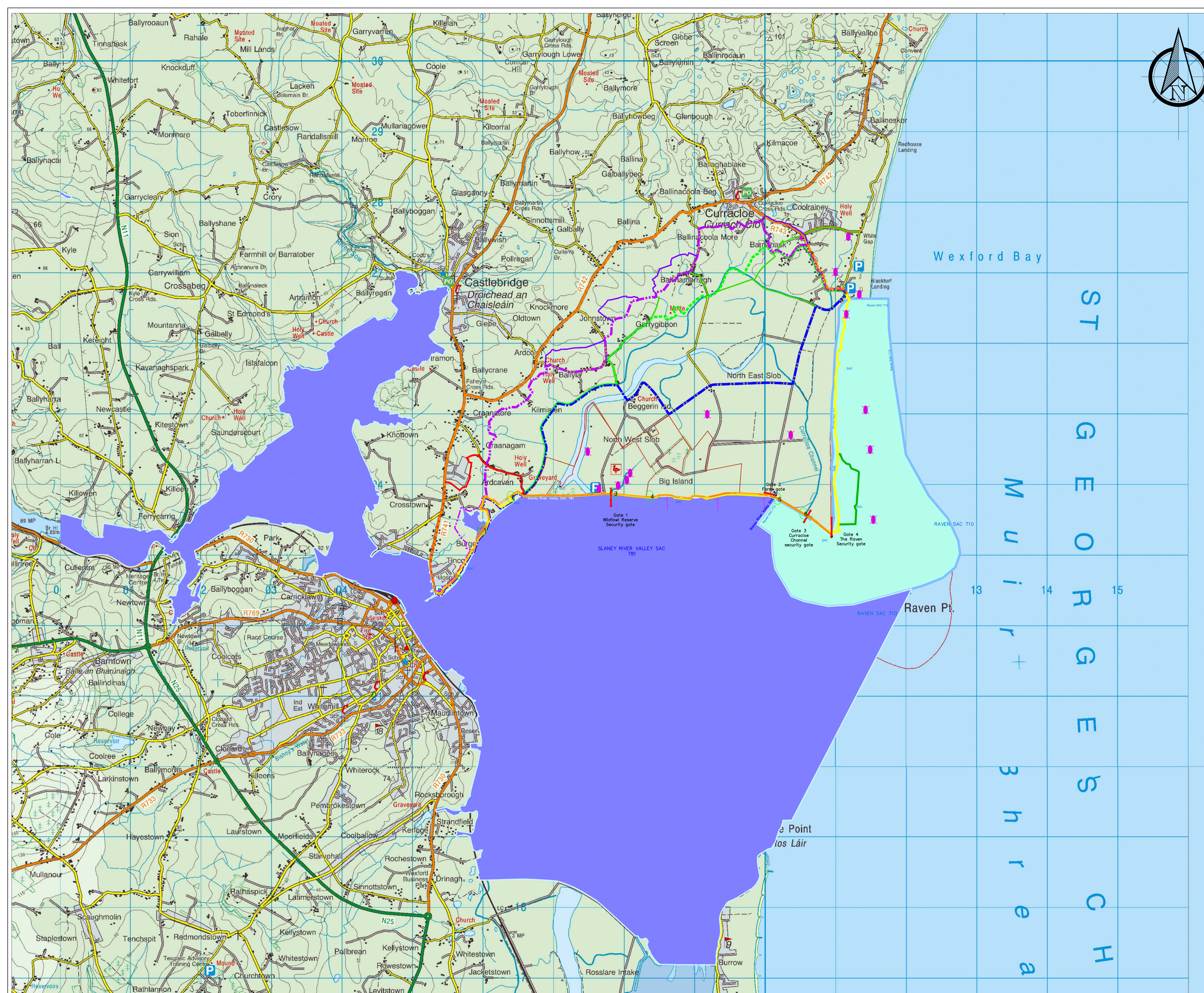
Rev.	Revision Description	Date	Inl.	Ckd.


Wexford County Council Environment
 County Hall, Carricklawn, Wexford Tel: 053-9196000
 J. Carley, B.E. C. Eng. F.I.E.I. Director of Services

Project Title
WEXFORD to CURRACLOE GREENWAY

Drawing Title
SITE NOTICE LOCATION MAP

Drawing Issue:	Drawn: O. Ward
Checked: G. Forde	Date: February 2018
Scale: 1:10560	Surveyed:
Planning	



NOTES:

LEGEND:

- 6m wide Greenway Corridor
- Existing Raven Wood Trail
- Existing Footpath
- Extent of Site
- Slaney River Valley SAC 781
- Wexford Harbour & Slob SPA 4076
- The Raven SAC 710
- The Raven SPA 4019
- Wexford Wildfowl Reserve
- YELLOW COASTAL ROUTE OPTION
- BLUE CENTRAL ROUTE OPTION
- GREEN PERIMETER ROUTE OPTION
- PURPLE INLAND ROUTE OPTION
- R472 ROAD ROUTE OPTION
- INVASIVE SPECIES
- WALKOVER SURVEY
- MAMMAL PASS LOCATIONS
- EMERGENCY GATES IN PALIDIN FENCE

Rev.	Revision Description	Date	Inl.	Ckd.

Wexford County Council Environment

County Hall, Carricklawn, Wexford Tel: 053-9196000
J. Carley, B.E.C. Eng. F.I.E.I. Director of Services

Project Title
WEXFORD to CURRACLOE GREENWAY

Drawing Title
CONSTRAINTS MAP

Drawing Issue:	Drawn: O. Ward
	Checked: G. Forde
	Date: February 2018
	Scale: 1:25000
	Surveyed: @A1

NOTES:

All levels are in metres O.D. and refer to Malin Head Datum
 All dimension are in metres unless otherwise stated.
 Figured dimensions only to be used. If in doubt check with the Engineer prior to construction
 Contractor to check location of existing services with service provider, prior to construction

LEGEND:

-  6m wide Greenway Corridor
-  Existing Raven Wood Trail
-  Existing Footpath
-  Extent of Site
-  Slaney River Valley SAC 781
-  Wexford Harbour & Slob SPA 4076
-  The Raven SAC 710
-  The Raven SPA 4019
-  Wexford Wildfowl Reserve
-  YELLOW COASTAL ROUTE OPTION
-  BLUE CENTRAL ROUTE OPTION
-  GREEN PERIMETER ROUTE OPTION
-  PURPLE INLAND ROUTE OPTION
-  R472 ROAD ROUTE OPTION
-  INVASIVE SPECIES
-  WALKOVER SURVEY
-  MAMMAL PASS LOCATIONS

Rev.	Revision Description	Date	Inl.	Ckd.




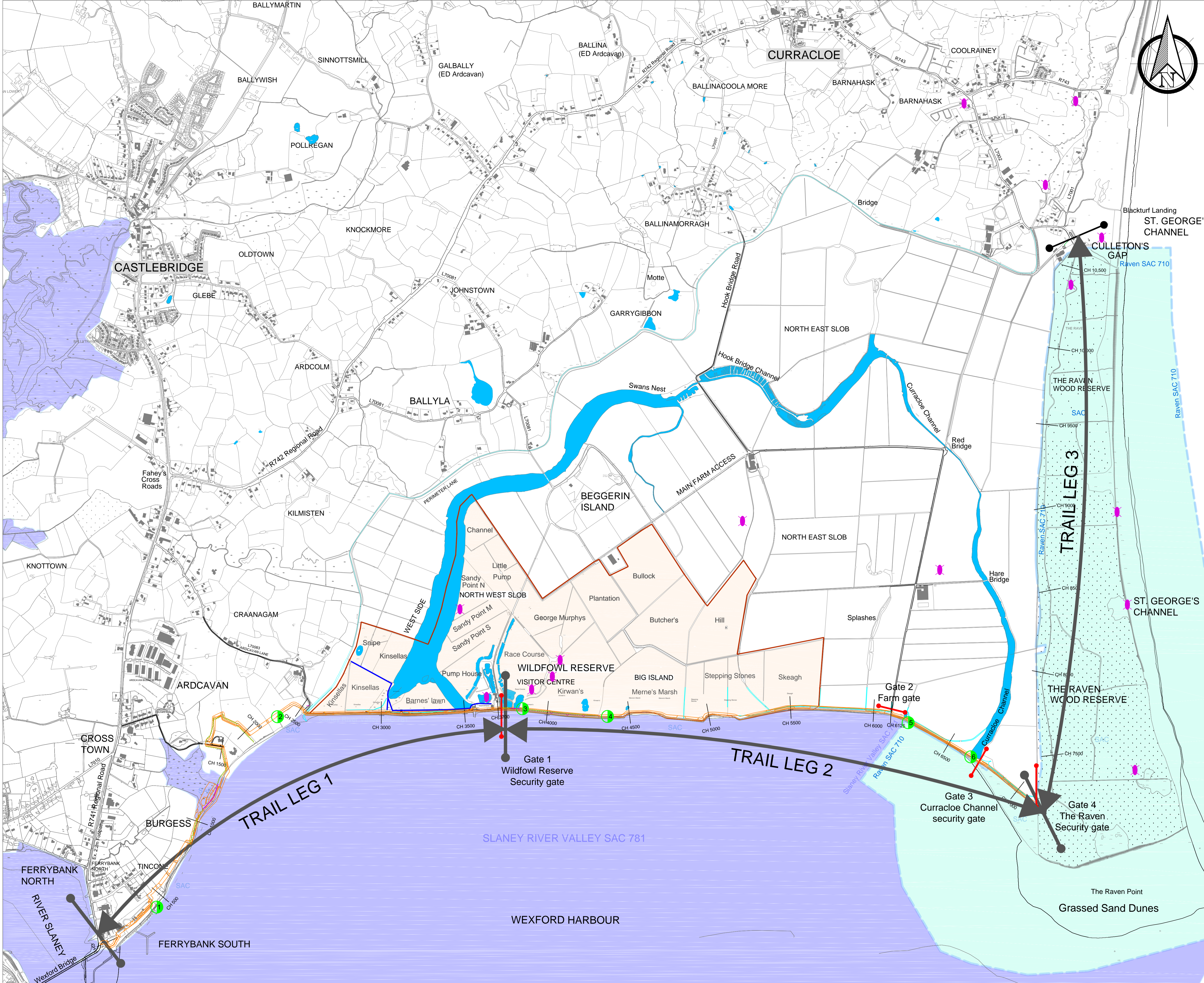
County Hall, Carricklawn, Wexford Tel: 053-9196000
 J. Carley, B.E.C. Eng. F.I.E.I. Director of Services

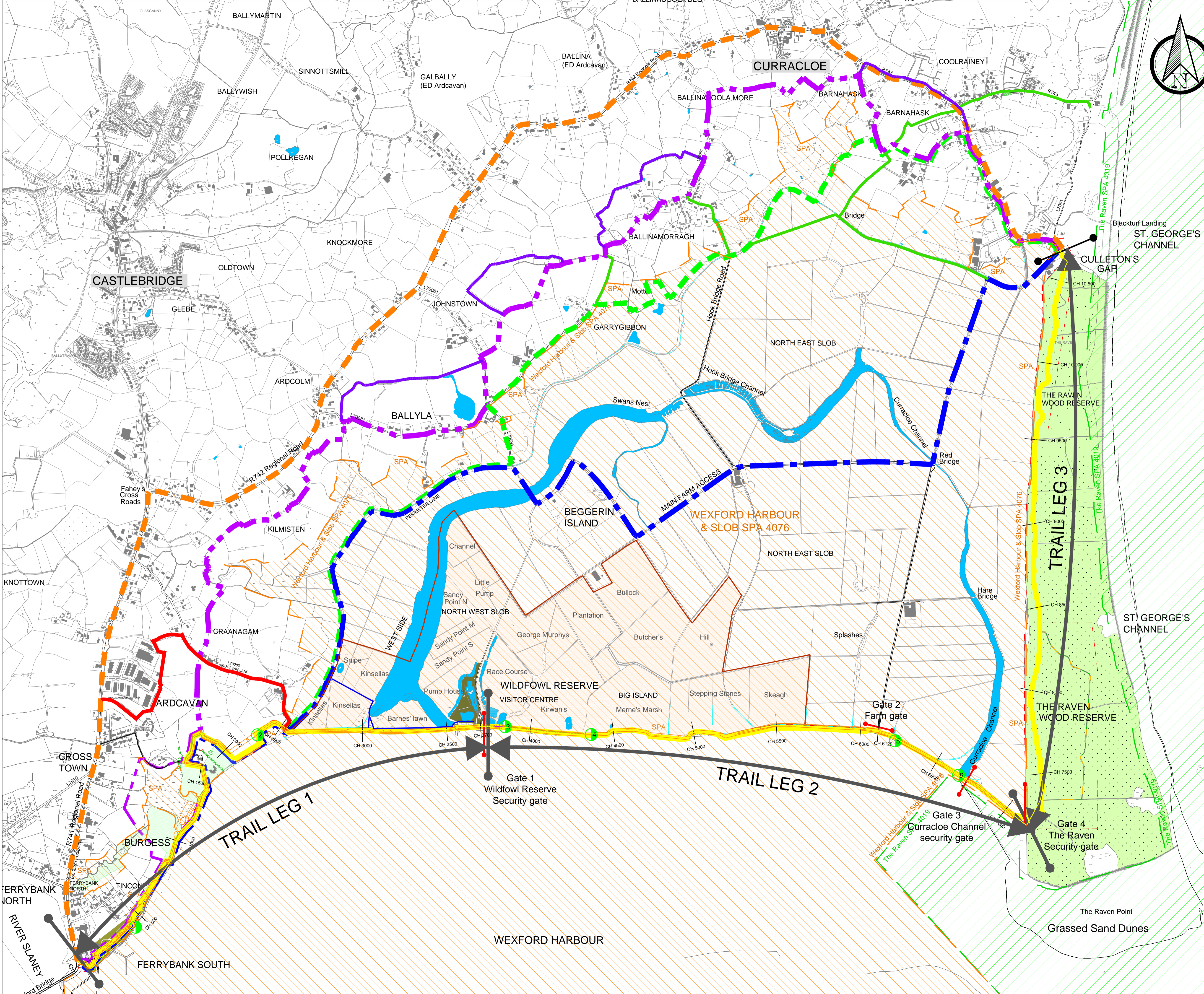
Project Title
WEXFORD to CURRACLOE GREENWAY

Drawing Title
HABITAT MAP - SAC

Drawing Issue:	Drawn: O. Ward
Checked: G. Forde	Date: February 2018
Scale: 1:10560	@A1
Surveyed:	

© Ordnance Survey Ireland. All rights reserved.
 Licence number 2018/34/CMA/WexfordCountyCouncil
 Drawing No: **ATR/ 102a** Rev:





NOTES:

All levels are in metres O.D. and refer to Malin Head Datum
 All dimension are in metres unless otherwise stated.
 Figured dimensions only to be used. If in doubt check with the Engineer prior to construction
 Contractor to check location of existing services with service provider, prior to construction

- LEGEND:**
- 6m wide Greenway Corridor
 - Existing Raven Wood Trail
 - Existing Footpath
 - Extent of Site
 - Slaney River Valley SAC 781
 - Wexford Harbour & Slob SPA 4076
 - The Raven SAC 710
 - The Raven Wood Reserve
 - The Raven SPA 4019
 - Wexford Slobs and Harbour pNHA
 - Wexford Wildfowl Reserve
 - YELLOW COASTAL ROUTE OPTION
 - BLUE CENTRAL ROUTE OPTION
 - GREEN PERIMETER ROUTE OPTION
 - PURPLE INLAND ROUTE OPTION
 - R472 ROAD ROUTE OPTION

Rev.	Revision Description	Date	Int.	Ckd.

Wexford
County Council
Environment

County Hall, Carricklawn, Wexford Tel: 053-9196000
J. Carley, B.E. C. Eng. F.I.E.I. Director of Services

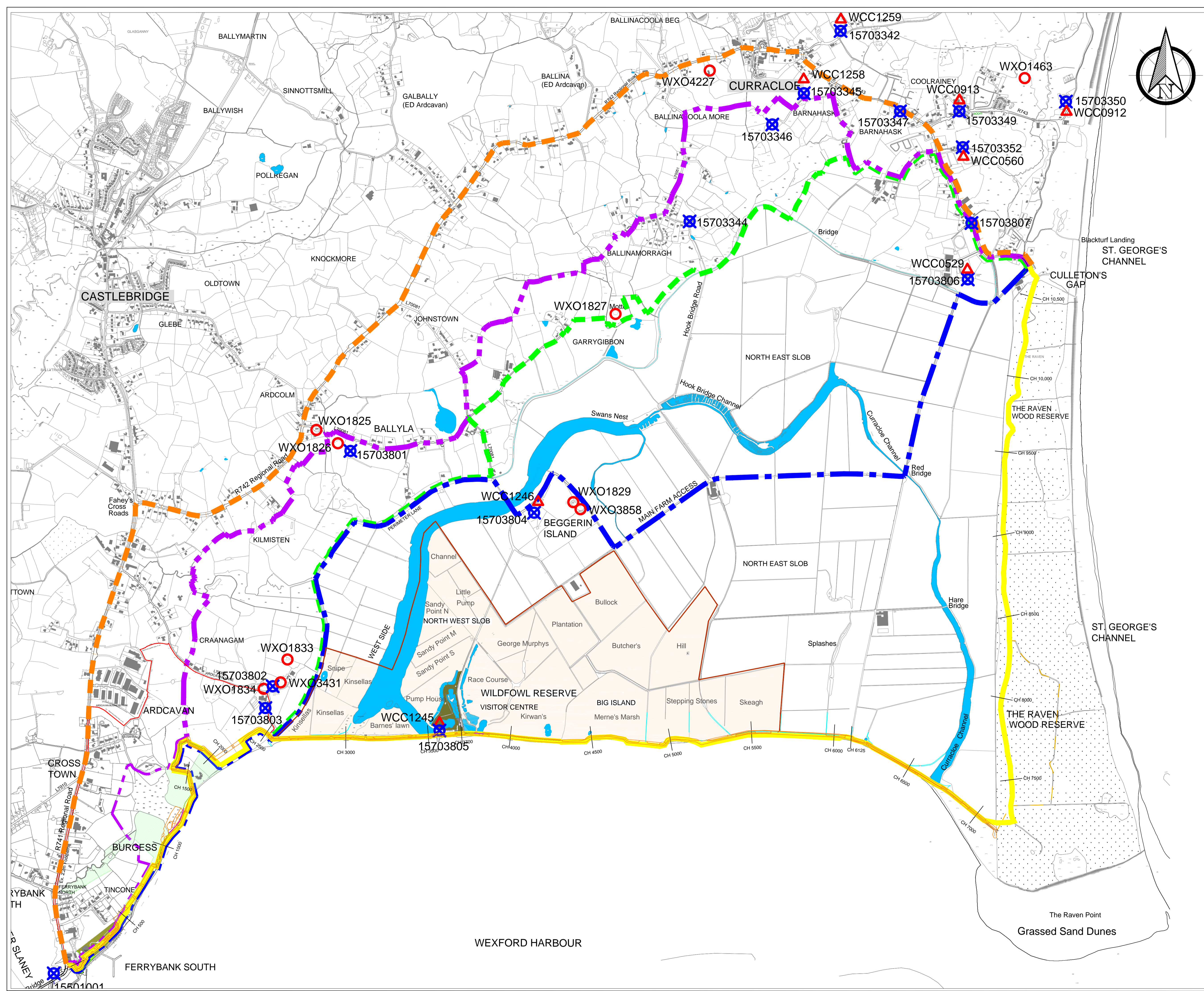
Project Title
WEXFORD to CURRACLOE GREENWAY

Drawing Title
HABITAT MAP - SPA

Drawing Issue:	Drawn: O. Ward
Checked: G. Forde	Date: February 2018
Scale: 1:10560	@A1
Surveyed:	

Ordnance Survey Ireland. All rights reserved. Licence number 2018/34/CCMA/WexfordCountyCouncil

Drawing No: **ATR/102b**



NOTES:

All levels are in metres O.D. and refer to Malin Head Datum
 All dimension are in metres unless otherwise stated.
 Figured dimensions only to be used. If in doubt check with the Engineer prior to construction
 Contractor to check location of existing services with service provider, prior to construction

LEGEND:

- 6m wide Greenway Corridor
- Existing Raven Wood Trail
- Existing Footpath
- - - - Extent of Site
- Slaney River Valley SAC 781
- Wexford Harbour & Slob SPA 4076
- The Raven SAC 710
- The Raven SPA 4019
- Wexford Wildfowl Reserve
- Open space and amenity zone
- YELLOW COASTAL ROUTE OPTION
- - - - BLUE CENTRAL ROUTE OPTION
- - - - GREEN PERIMETER ROUTE OPTION
- - - - PURPLE INLAND ROUTE OPTION
- - - - R472 ROAD ROUTE OPTION
- ⊗ NIAH ARCHITECTURAL HERITAGE SITES
- ASI NATIONAL MONUMENTS
- △ WCC PROTECTED STRUCTURES


Rev.	Revision Description	Date	Inl.	Ckd.


Wexford County Council Environment
 County Hall, Carricklawn, Wexford Tel: 053-9196000
 J. Carley, B.E. C. Eng. F.I.E.I. Director of Services

Project Title
WEXFORD to CURRACLOE GREENWAY

Drawing Title
HERITAGE & MONUMENTS MAP

Drawing Issue:	Drawn: O. Ward
Checked: G. Forde	Date: February 2018
Scale: 1:10560	Surveyed: @A1



NOTES:

All levels are in metres O.D. and refer to Malin Head Datum
 All dimension are in metres unless otherwise stated.
 Figured dimensions only to be used. If in doubt check with the Engineer prior to construction
 Contractor to check location of existing services with service provider, prior to construction

LEGEND:

- 6m wide Greenway Corridor
- Existing Raven Wood Trail
- Existing Footpath
- Extent of Site
- Slaney River Valley SAC 781
- Wexford Harbour & Slob SPA 4076
- The Raven SAC 710
- The Raven SPA 4019
- Wexford Wildfowl Reserve
- YELLOW COASTAL ROUTE OPTION
- BLUE CENTRAL ROUTE OPTION
- GREEN PERIMETER ROUTE OPTION
- PURPLE INLAND ROUTE OPTION
- R472 ROAD ROUTE OPTION

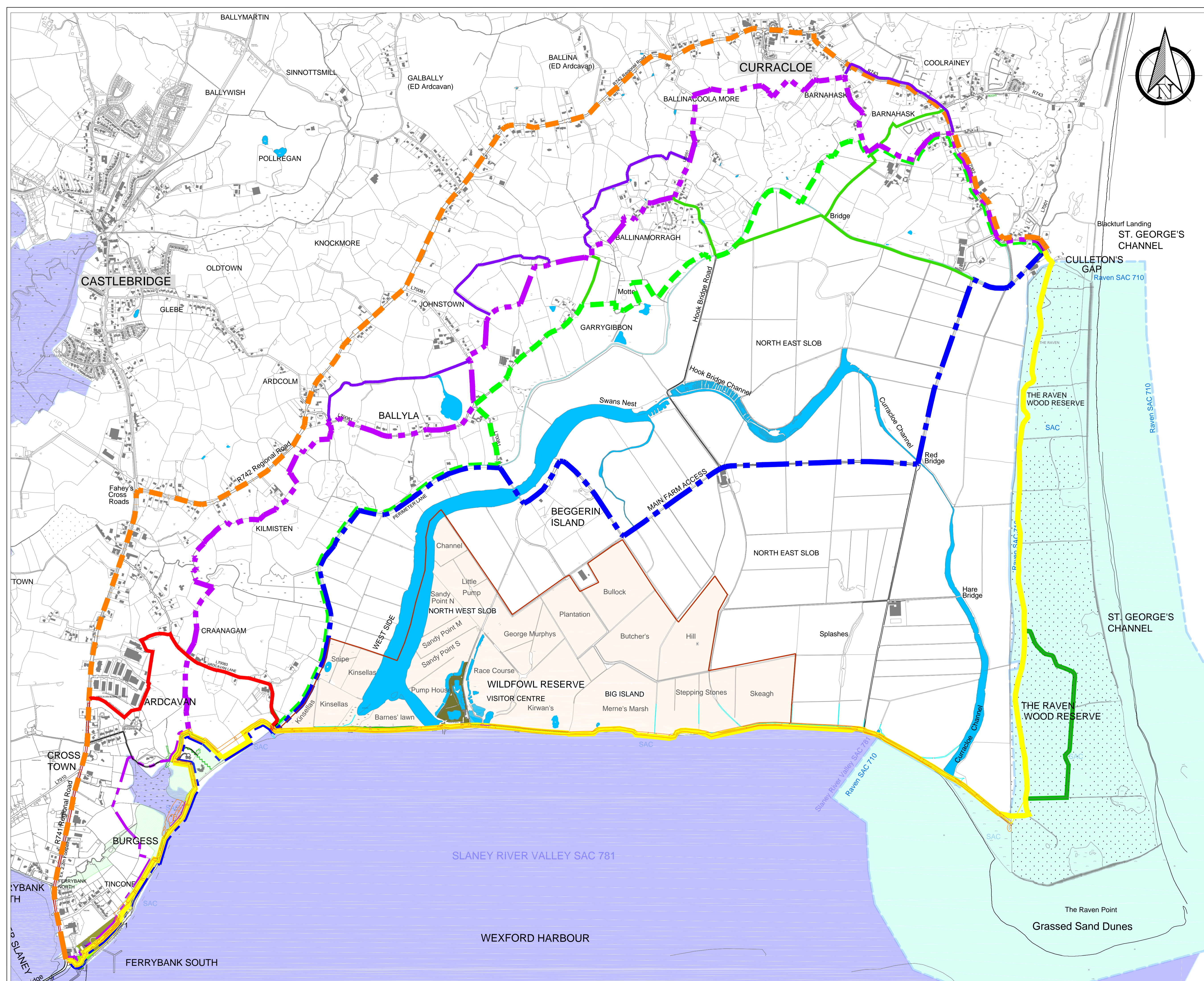
Rev.	Revision Description	Date	Inl.	Ckd.

County Hall, Carricklawn, Wexford Tel: 053-9196000
 J. Carley, B.E. C. Eng. F.I.E.I. Director of Services

Project Title
WEXFORD to CURRACLOE GREENWAY

Drawing Title
AERIAL PHOTOGRAPHIC MAP

Drawing Issue:	Drawn: O. Ward
Checked: G. Forde	Date: February 2018
Scale: 1:10560	Surveyed: @A1



NOTES:

All levels are in metres O.D. and refer to Main Head Datum
 All dimension are in metres unless otherwise stated.
 Figured dimensions only to be used. If in doubt check with the Engineer prior to construction
 Contractor to check location of existing services with service provider, prior to construction

LEGEND:

- 6m wide Greenway Corridor
- - - Existing Raven Wood Trail
- - - Existing Footpath
- - - - Extent of Site
- Slaney River Valley SAC 781
- Wexford Harbour & Slob SPA 4076
- The Raven SAC 710
- The Raven SPA 4019
- Wexford Wildfowl Reserve
- Open space and amenity zone
- YELLOW COASTAL ROUTE OPTION
10.75 km
- BLUE CENTRAL ROUTE OPTION
9.75 km
- - - GREEN PERIMETER ROUTE OPTION
10.45 km
- - - PURPLE INLAND ROUTE OPTION
11.65 km
- - - R472 ROAD ROUTE OPTION
10.35 km
- - - ARDCAVAN LOOPED GREENWAY
6.1 km
- RAVEN LOOP

Rev.	Revision Description	Date	Inl.	Ckd.


Wexford County Council Environment
 County Hall, Carricklawn, Wexford Tel: 053-9196000
 J. Carley, B.E. C. Eng. F.I.E.I. Director of Services

Project Title
WEXFORD to CURRACLOE GREENWAY

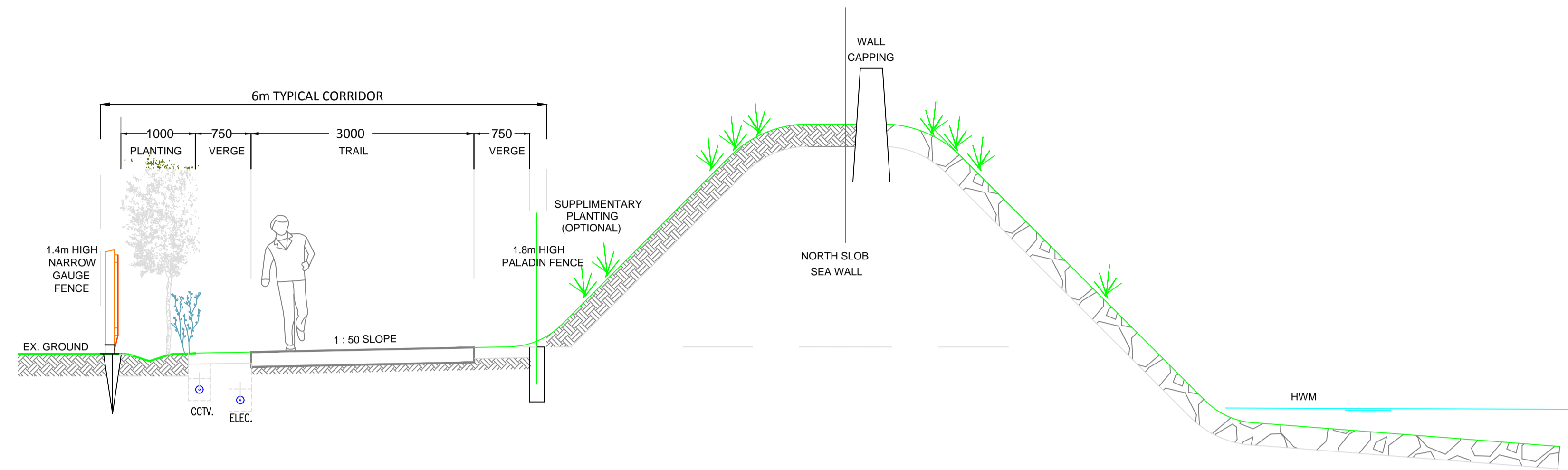
Drawing Title
ROUTE OPTIONS MAP

Drawing Issue:	Drawn: O. Ward
	Checked: G. Forde
	Date: September 2017
 Planning	Scale: NTS @A1
	Surveyed:

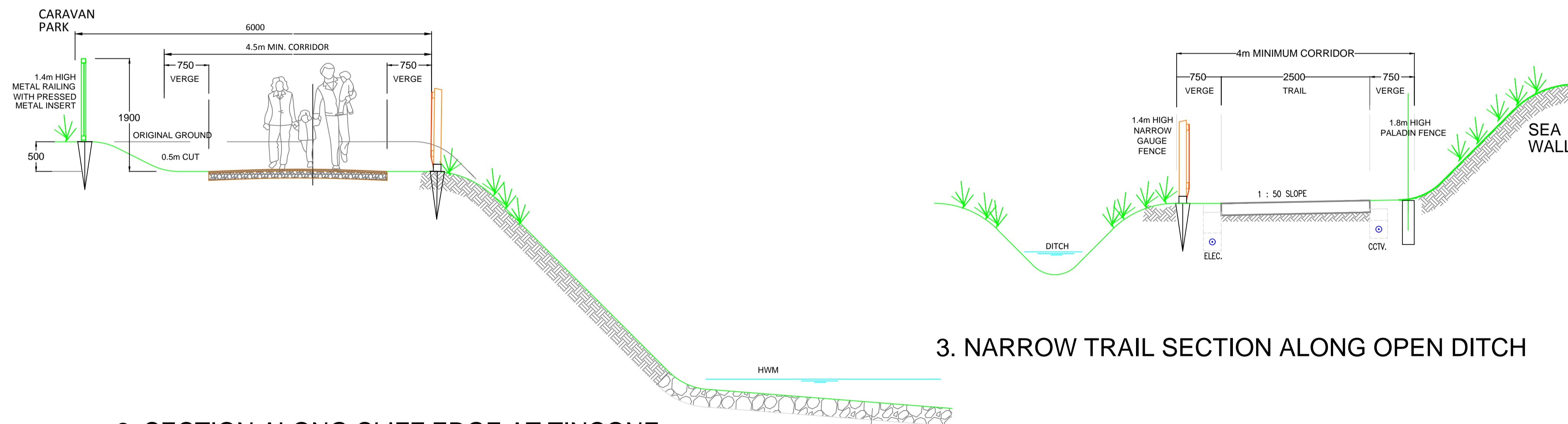
NOTES:

All levels are in metres O.D. and refer to Malin Head Datum
 All dimension are in metres unless otherwise stated.
 Figured dimensions only to be used. If in doubt check with the Engineer prior to construction
 Contractor to check location of existing services with service provider, prior to construction

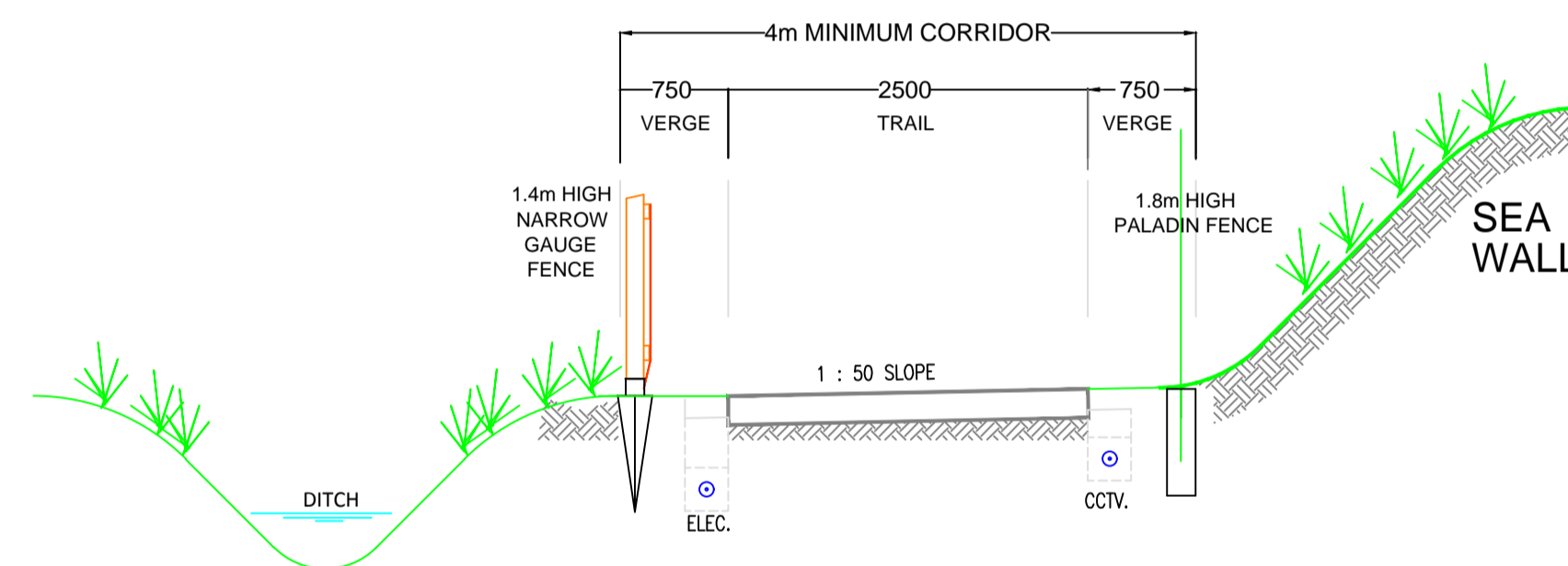
LEGEND:



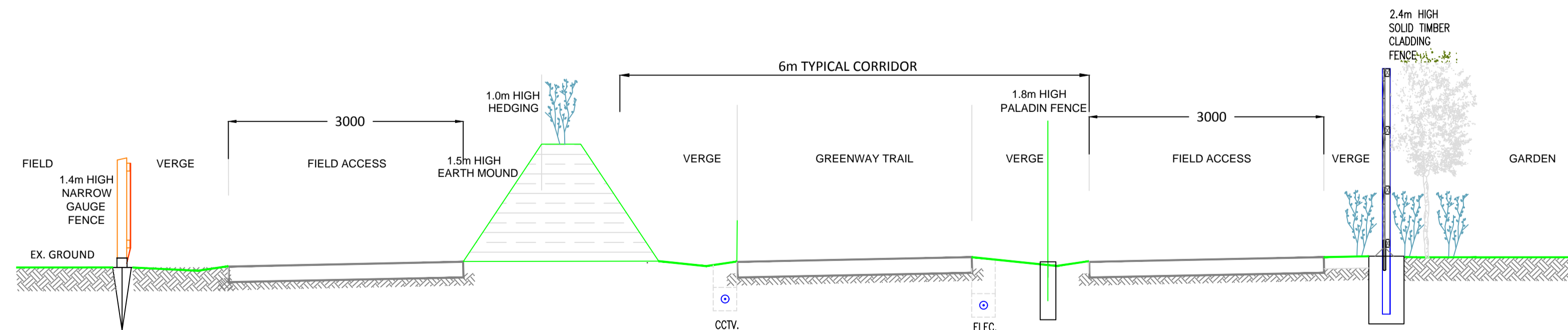
1. TYPICAL CROSS SECTION ALONG SEA WALL



2. SECTION ALONG CLIFF EDGE AT TINCONE



3. NARROW TRAIL SECTION ALONG OPEN DITCH



4. FARM ACCESS ADJACENT GREENWAY AT ORCHARD LANE

Rev.	Revision Description	Date	Inl.	Ckd.

Wexford County Council Environment
 County Hall, Carricklawn, Wexford Tel: 053-9196000
 J. Carley, B.E. C. Eng. F.I.E.I. Director of Services

Project Title
WEXFORD to CURRACLOE GREENWAY

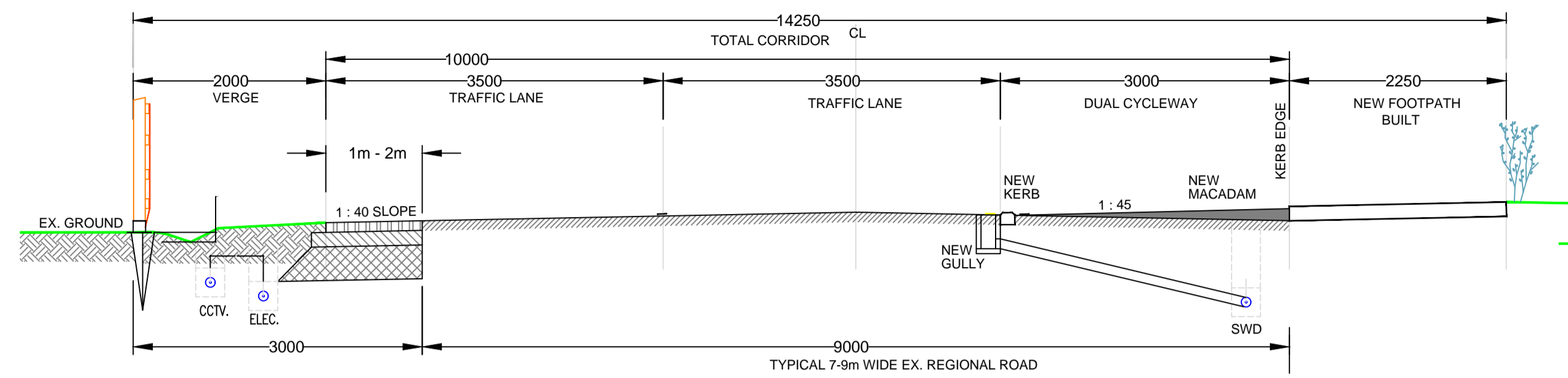
Drawing Title
TYPICAL TRAIL CROSS SECTIONS SHEET 1

Drawing Issue:	Drawn: R. O'Mahony
Checked: G. Forde	Date: February 2018
Scale: 1:50	@A1
Surveyed:	

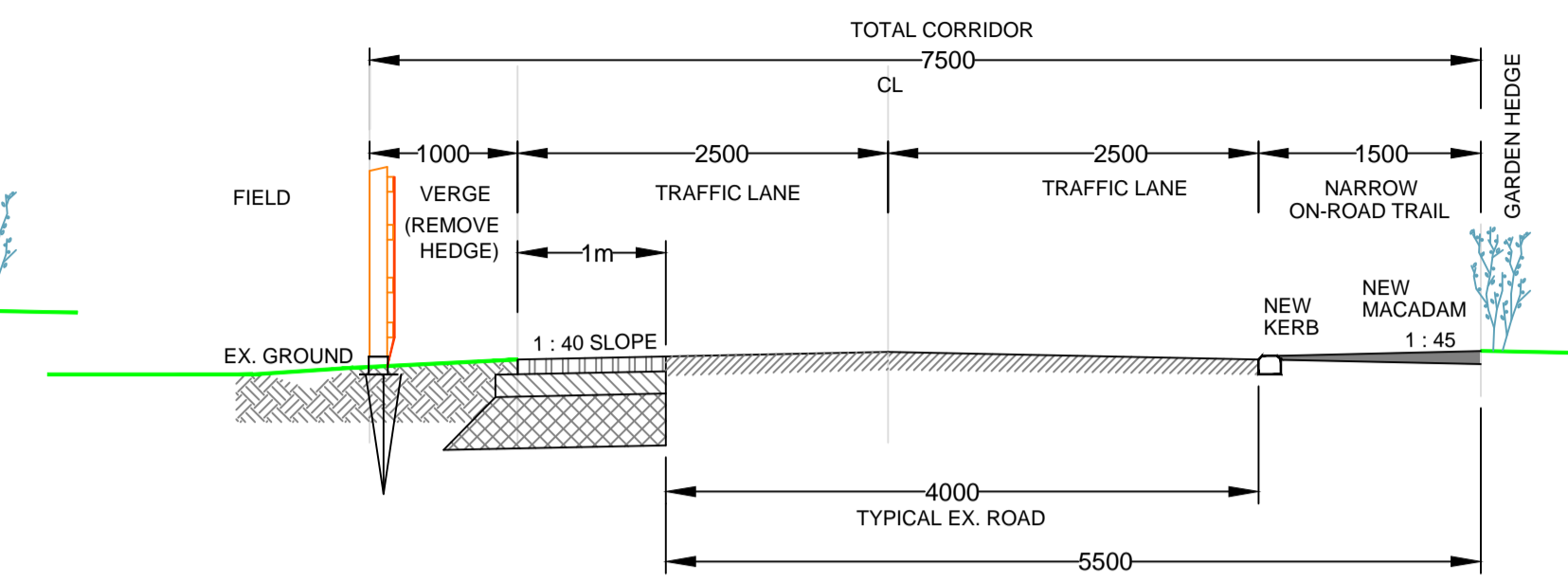
NOTES:

All levels are in metres O.D. and refer to Malin Head Datum
 All dimension are in metres unless otherwise stated.
 Figured dimensions only to be used. If in doubt check with the Engineer prior to construction
 Contractor to check location of existing services with service provider, prior to construction

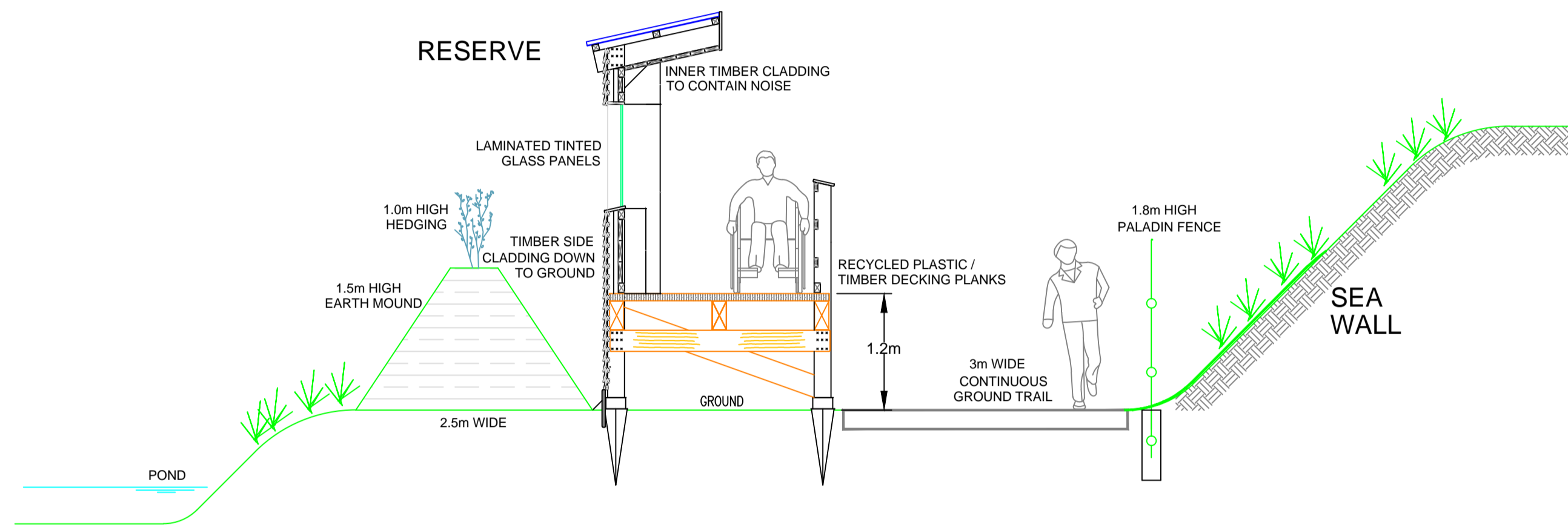
LEGEND:



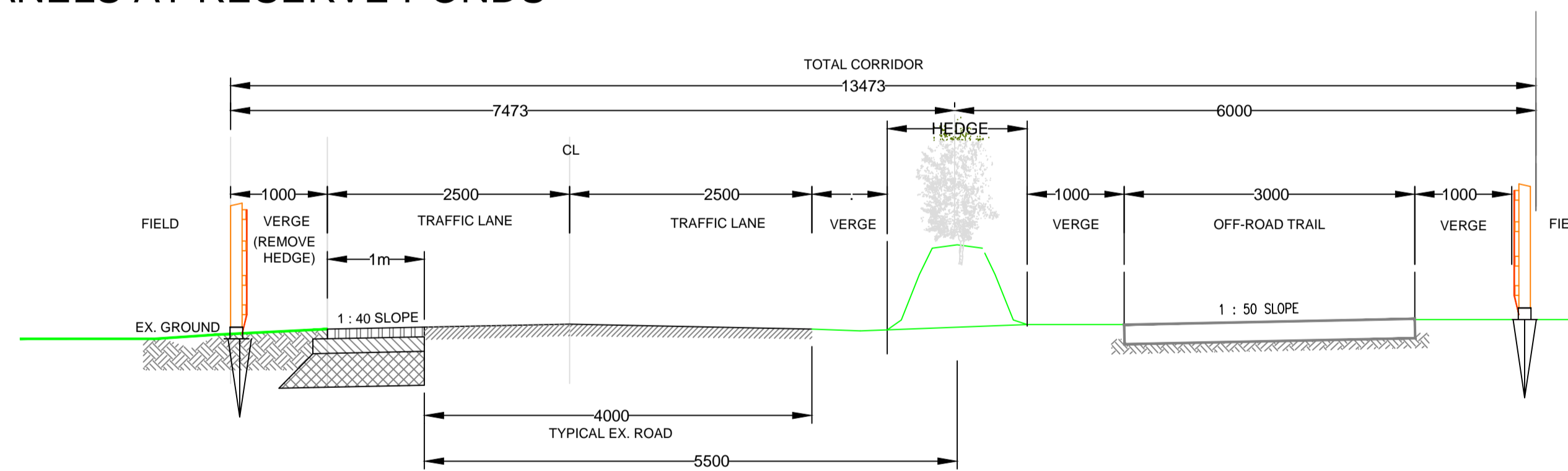
5. TYPICAL REGIONAL ROAD - CONVERT CYCLE LANES ON EITHER SIDE TO DUAL CYCLEWAY ON ONE SIDE



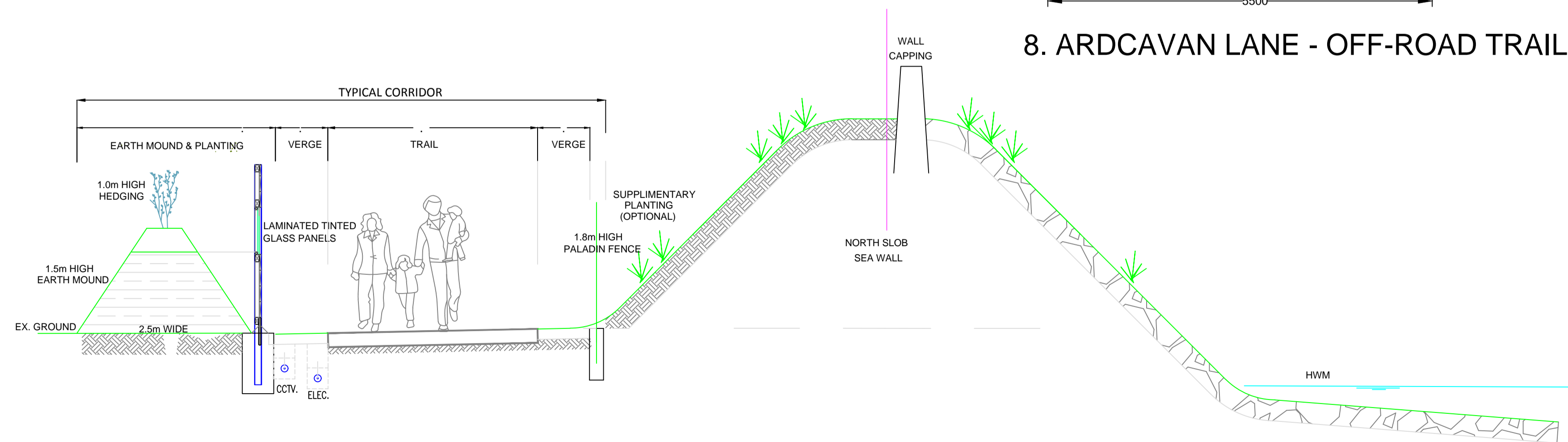
6. ARDCAVAN LANE - NARROW TRAIL SECTION



7. TRAIL VIEWING PLATFORM SCREENED BY PANELS AT RESERVE PONDS



8. ARDCAVAN LANE - OFF-ROAD TRAIL SECTION




9. TRAIL SCREENED BY PANELS AT RESERVE PONDS

Rev.	Revision Description	Date	Inl.	Ckd.

Wexford County Council Environment
 County Hall, Carricklawn, Wexford Tel: 053-9196000
 J. Carley, B.E. C. Eng. F.I.E.I. Director of Services

Project Title
WEXFORD to CURRACLOE GREENWAY
 Drawing Title
TYPICAL TRAIL CROSS SECTIONS SHEET 2

Drawing Issue:	Drawn: R. O'Mahony
Checked: G. Forde	Date: February 2018
Scale: 1:50	@A1
Surveyed:	




WILDFOWL RESERVE SECURITY GATE 1


NOTES:

All levels are in metres O.D. and refer to Malin Head Datum
 All dimension are in metres unless otherwise stated.
 Figured dimensions only to be used. If in doubt check with the Engineer prior to construction
 Contractor to check location of existing services with service provider, prior to construction

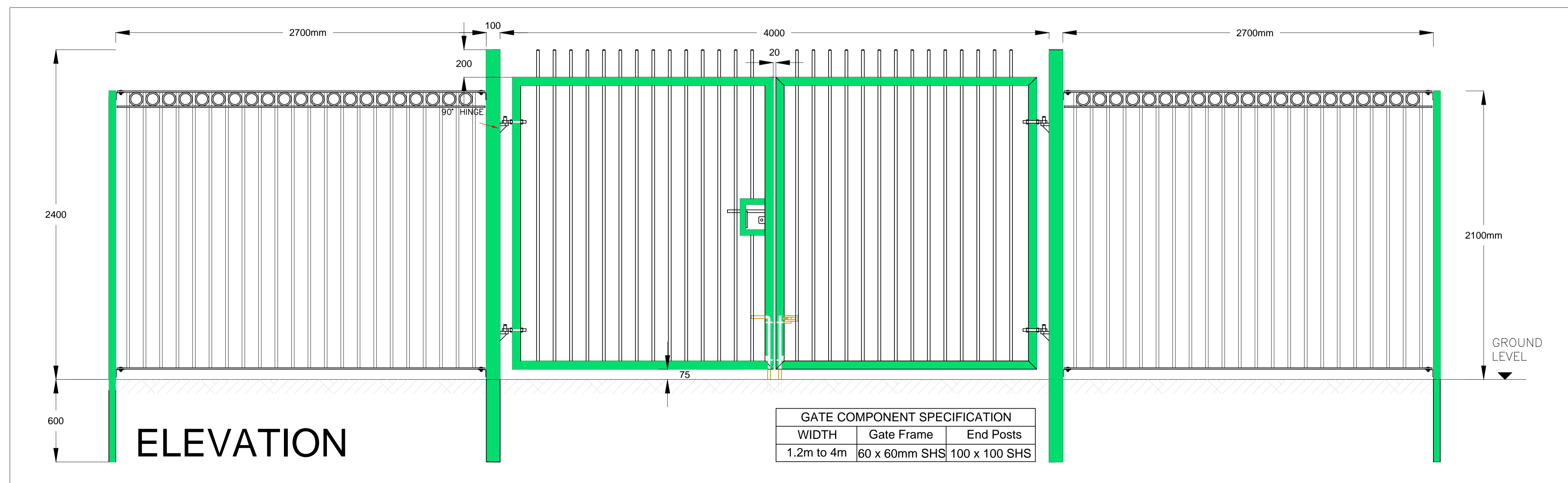
LEGEND:



THE RAVEN SECURITY GATE 4



CURRACLOE CHANNEL SECURITY GATE 3



SECURITY GATE ELEVATION Scale 1:2000

Rev.	Revision Description	Date	Inl.	Ckd.

Wexford County Council Environment
 County Hall, Carricklawn, Wexford Tel: 053-9196000
 J. Carley, B.E. C. Eng. F.I.E.I. Director of Services

Project Title
WEXFORD to CURRACLOE GREENWAY

Drawing Title
SECURITY GATE

Drawing Issue:	Drawn: O. Ward	
	Checked: G. Forde	
	Date: February 2018	
	Scale: As Shown	@A1
	Surveyed:	

Ch: 2+500

SECURE GATE

25 Spaces

3m Red Greenway

5m Road


Verge

Perimeter Stream

FIELD GATE

Beach

New Carpark bays (2.5m x 5m).
50mm macadam pavement
on 150mm cl.804 granular material
on 200mm stone sub-base.
Refer to TCD/700/04 for details.



NOTES:

All levels are in metres O.D. and refer to Malin Head Datum
All dimension are in metres unless otherwise stated.
Figured dimensions only to be used. If in doubt check with the Engineer prior to construction
Contractor to check location of existing services with service provider, prior to construction

LEGEND:

- 3m wide Greenway
- 3m wide Ardcavan Loop Trail
- Extent of Site
- Access Road
- Wildfowl Reserve Boundary
- 2.1m Timber Cladding Screen
- 1.8m Paladin Fence
- 1.4m Dog Proof Narrow Gauge Fence
- Low Water Mark
- Open Space and Amenity, zoned Wexford Town & Environs Development Plan 2009-2015
- Existing Raven Wood Trail


Rev.	Revision Description	Date	Inl.	Ckd.

County Hall, Carricklawn, Wexford Tel: 053-9196000
J. Carley, B.E. C. Eng. F.I.E.I. Director of Services

Project Title
WEXFORD to CURRACLOE GREENWAY

Drawing Title
ARDCAVAN CARPARK LAYOUT

Drawing Issue:	Drawn: O. Ward			
	Checked: G. Forde			
	Date: February 2018			
	Scale: NTS		@A1	
	Surveyed:			



NOTES:

All levels are in metres O.D. and refer to Malin Head Datum
 All dimension are in metres unless otherwise stated.
 Figured dimensions only to be used. If in doubt check with the Engineer prior to construction
 Contractor to check location of existing services with service provider, prior to construction

LEGEND:

- 3m wide Greenway
- 3m wide Ardcahan Loop Trail
- Extent of Site
- Access Road
- Wildfowl Reserve Boundary
- 2.1m Timber Cladding Screen
- 1.8m Paladin Fence
- 1.4m Dog Proof Narrow Gauge Fence
- Low Water Mark
- Open Space and Amenity, zoned Wexford Town & Environs Development Plan 2009-2015
- Existing Raven Wood Trail

Existing Overflow Car Park
 62 No Parking Spaces

100m

White Gap Road

Curraclloe Road

Lane

Existing Culletons Gap Car Park
 46 No Parking Spaces Plus Verge Parking

Trailhead

Wells

Rev.	Revision Description	Date	Inl.	Ckd.


Wexford
 County Council
 Environment

County Hall, Carricklawn, Wexford Tel: 053-9196000
 J. Carley, B.E. C. Eng. F.I.E.I. Director of Services

Project Title
WEXFORD to CURRACLOE GREENWAY

Drawing Title
CULLETON'S GAP CARPARK

Drawing Issue:		Drawn:	O. Ward
		Checked:	G. Forde
		Date:	February 2018
		Scale:	1:500 @A1
		Surveyed:	



NOTES:

All levels are in metres O.D. and refer to Malin Head Datum
 All dimension are in metres unless otherwise stated.
 Figured dimensions only to be used. If in doubt check with the Engineer prior to construction
 Contractor to check location of existing services with service provider, prior to construction

LEGEND:

- 3m wide Greenway
- 3m wide Arcdavan Loop Trail
- Extent of Site
- Access Road
- Wildfowl Reserve Boundary
- 2.1m Timber Cladding Screen
- 1.8m Paladin Fence
- 1.4m Dog Proof Narrow Gauge Fence
- Low Water Mark
- Open Space and Amenity, zoned Wexford Town & Environs Development Plan 2009-2015
- Existing Raven Wood Trail

Rev.	Revision Description	Date	Inl.	Ckd.



Wexford
County Council
Environment


County Hall, Carricklawn, Wexford Tel: 053-9196000
J. Carley, B.E. C. Eng. F.I.E.I. Director of Services

Project Title **NORTH SLOB ACTIVE TRAVEL ROUTE**

Drawing Title **GREENWAY LAYOUT PLAN**

Drawing Issue:	Drawn: O. Ward
	Checked: G. Forde
	Date: February 2018
	Scale: 1:500 @A1
	Surveyed:





NOTES:

All levels are in metres O.D. and refer to Malin Head Datum
 All dimension are in metres unless otherwise stated.
 Figured dimensions only to be used. If in doubt check with the Engineer prior to construction
 Contractor to check location of existing services with service provider, prior to construction

- LEGEND:**
- 3m wide Greenway
 - - - 3m wide Ardcavan Loop Trail
 - - - Extent of Site
 - Access Road
 - - - Wildfowl Reserve Boundary
 - - - 2.1m Timber Cladding Screen
 - - - 1.8m Paladin Fence
 - - - 1.4m Dog Proof Narrow Gauge Fence
 - - - Low Water Mark
 - / / / Open Space and Amenity, zoned Wexford Town & Environs Development Plan 2009-2015
 - - - Existing Raven Wood Trail

Rev.	Revision Description	Date	Inl.	Ckd.


Wexford County Council Environment
 County Hall, Carricklawn, Wexford Tel: 053-9196000
 J. Carley, B.E. C. Eng. F.I.E.I. Director of Services


Project Title
WEXFORD to CURRACLOE GREENWAY

Drawing Title
GREENWAY LAYOUT PLAN

Drawing Issue:	Drawn: O. Ward	
<input type="checkbox"/> Planning	Checked: G. Forde	
	Date: February 2018	
	Scale: 1:500	@A1
	Surveyed:	

1.8m High Timber Cladding Screen 315m Long. Glass Panels in Three Consecutive bays, bays every 40 bays. Each Glass Panel at various Heights. Refer to TCD/300/05 For Details.

Ch: 1+000



NOTES:

All levels are in metres O.D. and refer to Malin Head Datum
 All dimension are in metres unless otherwise stated.
 Figured dimensions only to be used. If in doubt check with the Engineer prior to construction
 Contractor to check location of existing services with service provider, prior to construction

LEGEND:

- 3m wide Greenway
- 3m wide Ardcahan Loop Trail
- Extent of Site
- Access Road
- Wildfowl Reserve Boundary
- 2.1m Timber Cladding Screen
- 1.8m Paladin Fence
- 1.4m Dog Proof Narrow Gauge Fence
- Low Water Mark
- Open Space and Amenity, zoned Wexford Town & Environs Development Plan 2009-2015
- Existing Raven Wood Trail
- 1.5m high Earth Mound with Hedging with Temporary Brush Screen

FIELD 5

FIELD 4

FIELD 3

New 3m Wide Macadam Pavement
 Refer to TCD/700/04 for Details

HIGH WATER MARK

Extent of Site

Extent of Site

Extent of Site

9.51m

7.53m


Rev.	Revision Description	Date	Inl.	Ckd.

County Hall, Carricklawn, Wexford Tel: 053-9196000
 J. Carley, B.E. C. Eng. F.I.E.I. Director of Services

Project Title
WEXFORD to CURRACLOE GREENWAY

Drawing Title
GREENWAY LAYOUT PLAN

Drawing Issue:	Drawn: O. Ward	
	Checked: G. Forde	
	Date: February 2018	
	Scale: 1:500	@A1
	Surveyed:	



FIELD 7

1.5m High Earth Mound with hedging and temporary brush screen

Existing Stream

Extent of Site

REED BED SAC & SPA

FIELD 6
SAC

Concrete Box Culvert to Existing Stream
800mm Deep x 1000mm Wide
Depth set at Existing Bed Level.
See detail TCD/500/02

1.8m High Timber Cladding Screen 315m Long on a raised deck viewing platform.
Each Glass Panel at various Heights. Refer to TCD/1000/03 For Details.

Extent of Site

HIGH WATER MARK














FIELD 5

Extent of Site

NOTES:

All levels are in metres O.D. and refer to Malin Head Datum
All dimension are in metres unless otherwise stated.
Figured dimensions only to be used. If in doubt check with the Engineer prior to construction
Contractor to check location of existing services with service provider, prior to construction

LEGEND:

-  3m wide Greenway
-  3m wide Ardcahan Loop Trail
-  Extent of Site
-  Access Road
-  Wildfowl Reserve Boundary
-  2.1m Timber Cladding Screen
-  1.8m Paladin Fence
-  1.4m Dog Proof Narrow Gauge Fence
-  Low Water Mark
-  Open Space and Amenity, zoned Wexford Town & Environs Development Plan 2009-2015
-  Existing Raven Wood Trail
-  1.5m high Earth Mound with Hedging with Temporary Brush Screen
-  Raised Boardwalk

Rev.	Revision Description	Date	Inl.	Ckd.



County Hall, Carricklawn, Wexford Tel: 053-9196000
J. Carley, B.E. C. Eng. F.I.E.I. Director of Services

Project Title
WEXFORD to CURRACLOE GREENWAY

Drawing Title
GREENWAY LAYOUT PLAN







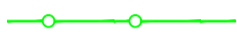




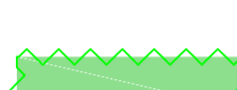

Drawing Issue:		Drawn:	O. Ward
		Checked:	G. Forde
		Date:	February 2018
		Scale:	1:500
		Surveyed:	


© Ordnance Survey Ireland. All rights reserved.
Licence number 2018/34/CMA/WexfordCountyCouncil
Drawing No: **ATR/ 114** Rev:

NOTES:

All levels are in metres O.D. and refer to Main Head Datum
 All dimension are in metres unless otherwise stated.
 Figured dimensions only to be used. If in doubt check with the Engineer prior to construction
 Contractor to check location of existing services with service provider, prior to construction

LEGEND:

-  3m wide Greenway
-  3m wide Ardcahan Loop Trail
-  Extent of Site
-  Access Road
-  Wildfowl Reserve Boundary
-  2.1m Timber Cladding Screen
-  1.8m Paladin Fence
-  1.4m Dog Proof Narrow Gauge Fence
-  Low Water Mark
-  Open Space and Amenity, zoned Wexford Town & Environs Development Plan 2009-2015
-  Existing Raven Wood Trail
-  1.5m high Earth Mound with Hedging with Temporary Brush Screen
-  Raised Boardwalk



Rev.	Revision Description	Date	Inl.	Ckd.

Wexford
County Council
Environment

County Hall, Carricklawn, Wexford Tel: 053-9196000
J. Carley, B.E. C. Eng. F.I.E.I. Director of Services

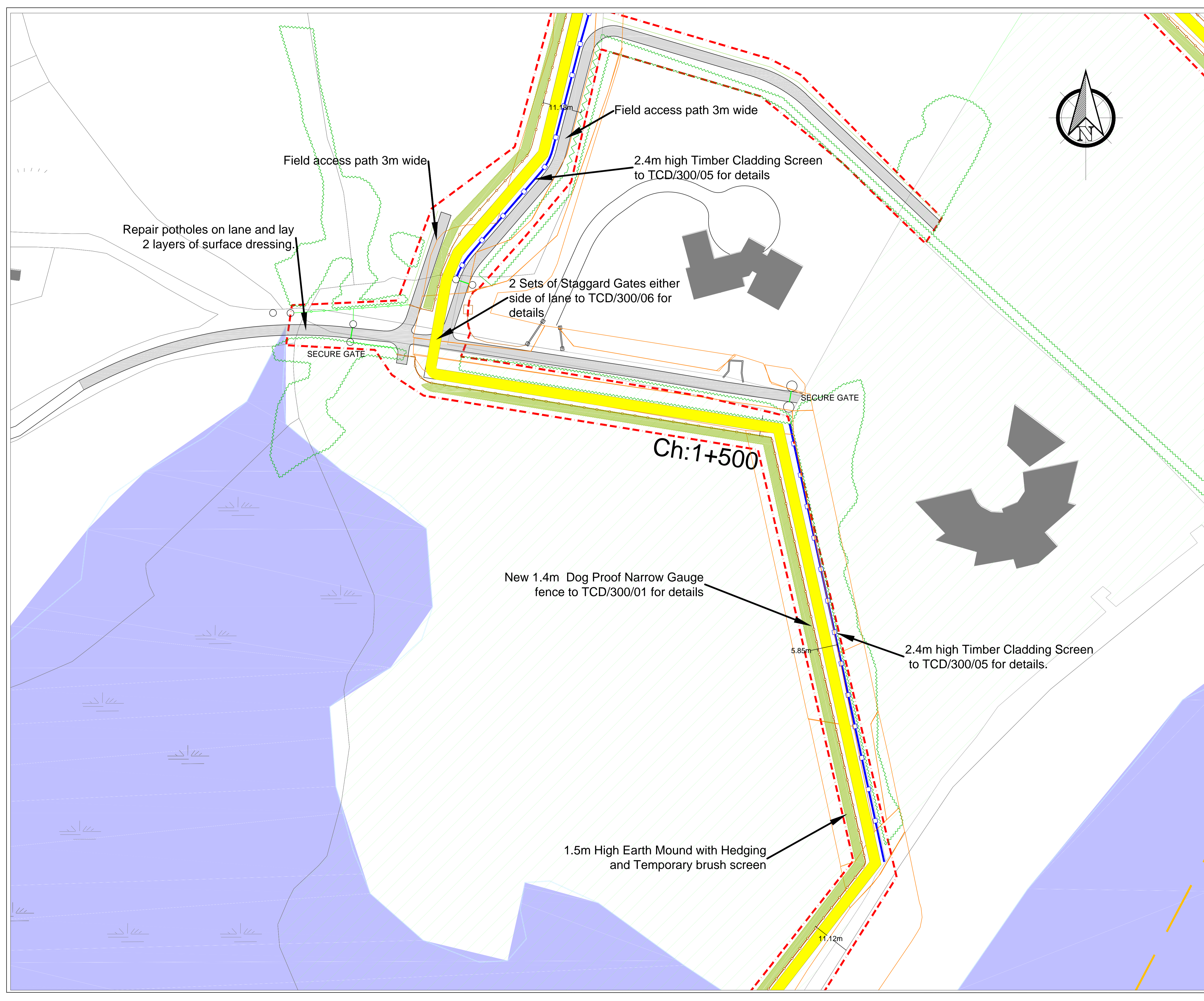
Project Title
WEXFORD to CURRACLOE GREENWAY


Drawing Title
GREENWAY LAYOUT PLAN

Drawing Issue:	Drawn: O. Ward
<input type="checkbox"/> Planning	Checked: G. Forde
	Date: February 2018
	Scale: 1:500 @A1
	Surveyed:

© Ordnance Survey Ireland. All rights reserved. Licence number 2018/04/CCMA/WexfordCountyCouncil

Drawing No: **ATR/115** Rev:



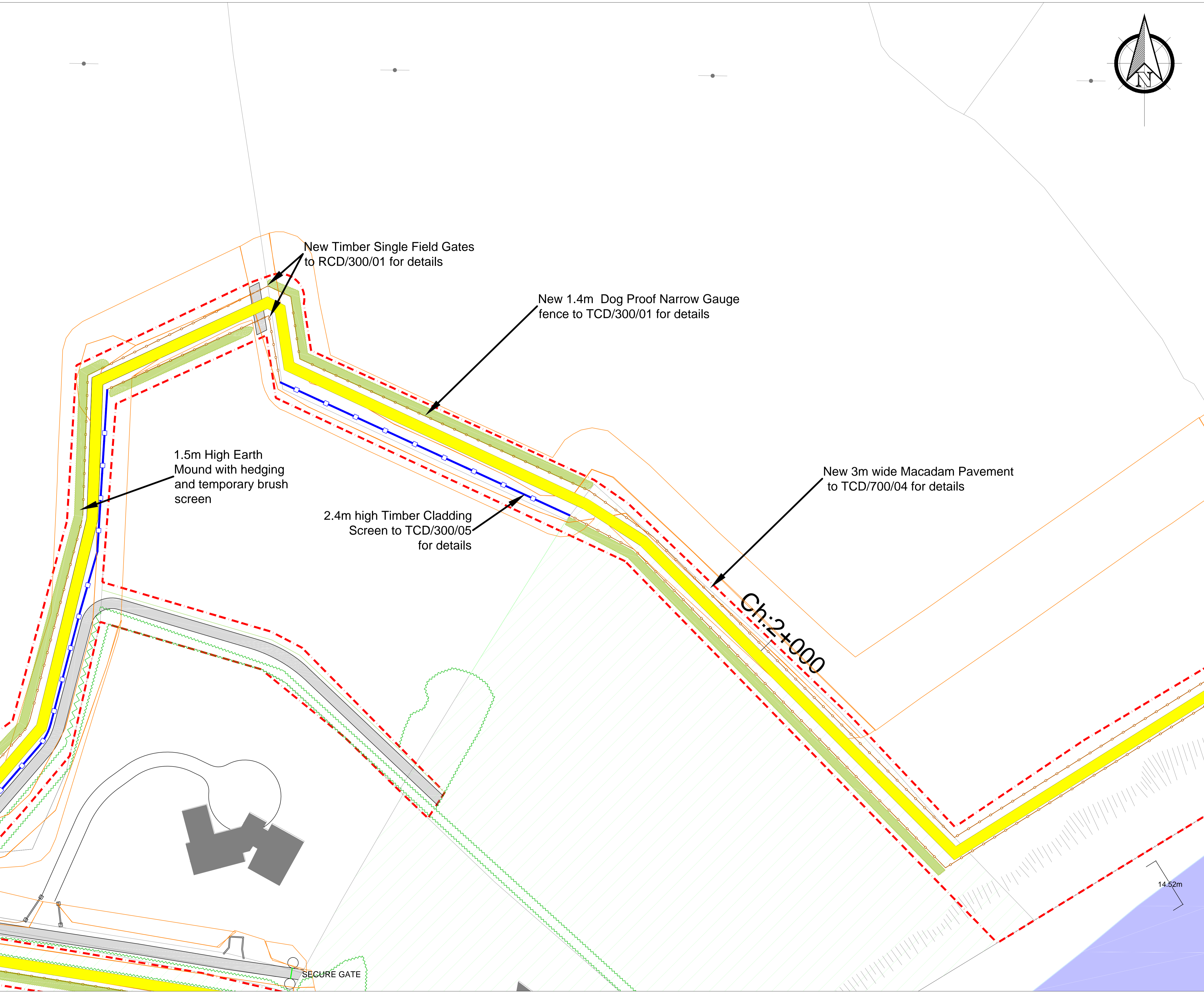


NOTES:

All levels are in metres O.D. and refer to Malin Head Datum
 All dimension are in metres unless otherwise stated.
 Figured dimensions only to be used. If in doubt check with the Engineer prior to construction
 Contractor to check location of existing services with service provider, prior to construction

LEGEND:

- 3m wide Greenway
- 3m wide Ardcahan Loop Trail
- Extent of Site
- Access Road
- Wildfowl Reserve Boundary
- 2.1m Timber Cladding Screen
- 1.8m Paladin Fence
- 1.4m Dog Proof Narrow Gauge Fence
- Low Water Mark
- Open Space and Amenity, zoned Wexford Town & Environs Development Plan 2009-2015
- Existing Raven Wood Trail
- 1.5m high Earth Mound with Hedging with Temporary Brush Screen




Rev.	Revision Description	Date	Inl.	Ckd.


Wexford County Council Environment
 County Hall, Carricklawn, Wexford Tel: 053-9196000
 J. Carley, B.E. C. Eng. F.I.E.I. Director of Services

Project Title
WEXFORD to CURRACLOE GREENWAY

Drawing Title
GREENWAY LAYOUT PLAN

Drawing Issue:	Drawn: O. Ward	
<input type="checkbox"/> Planning	Checked: G. Forde	
	Date: February 2018	
	Scale: 1:500	@A1
	Surveyed:	



NOTES:

All levels are in metres O.D. and refer to Malin Head Datum
 All dimension are in metres unless otherwise stated.
 Figured dimensions only to be used. If in doubt check with the Engineer prior to construction
 Contractor to check location of existing services with service provider, prior to construction

LEGEND:

- 3m wide Greenway
- 3m wide Arcdavan Loop Trail
- Extent of Site
- Access Road
- Wildfowl Reserve Boundary
- 2.1m Timber Cladding Screen
- 1.8m Paladin Fence
- 1.4m Dog Proof Narrow Gauge Fence
- Low Water Mark
- Open Space and Amenity, zoned Wexford Town & Environs Development Plan 2009-2015
- Existing Raven Wood Trail

FIELD 10

FIELD 11

New 1.4m Dog Proof Narrow Gauge fence to TCD/300/01 for details

New 3m Wide Macadam Pavement Refer to TCD/700/04 for Details

New Carparking Spaces. Macadam Surface. Refer to TCD/700/04 For Details.

New 1.8m high Paladin Fence to RCD /300/01 for details

New 1.8m high Secure Paladine Gate with double leaves and Staggard.

SPA

SAC

FIELD GATE

ARDCAVAN LANE 1.1

SECURE GATE

Extent of Site

Beach

FIELD GATE

north slob sea wall

Existing Wildfowl Reserve Access Road (5m wide typically)

Ch:2+500

3m Red Greenway

25 Spaces

5m Road

Verge

Perimeter Stream

Rev.	Revision Description	Date	Inl.	Ckd.

Wexford County Council Environment
 County Hall, Carricklawn, Wexford Tel: 053-9196000
 J. Carley, B.E. C. Eng. F.I.E.I. Director of Services












Project Title
WEXFORD to CURRACLOE GREENWAY
 Drawing Title
GREENWAY LAYOUT PLAN

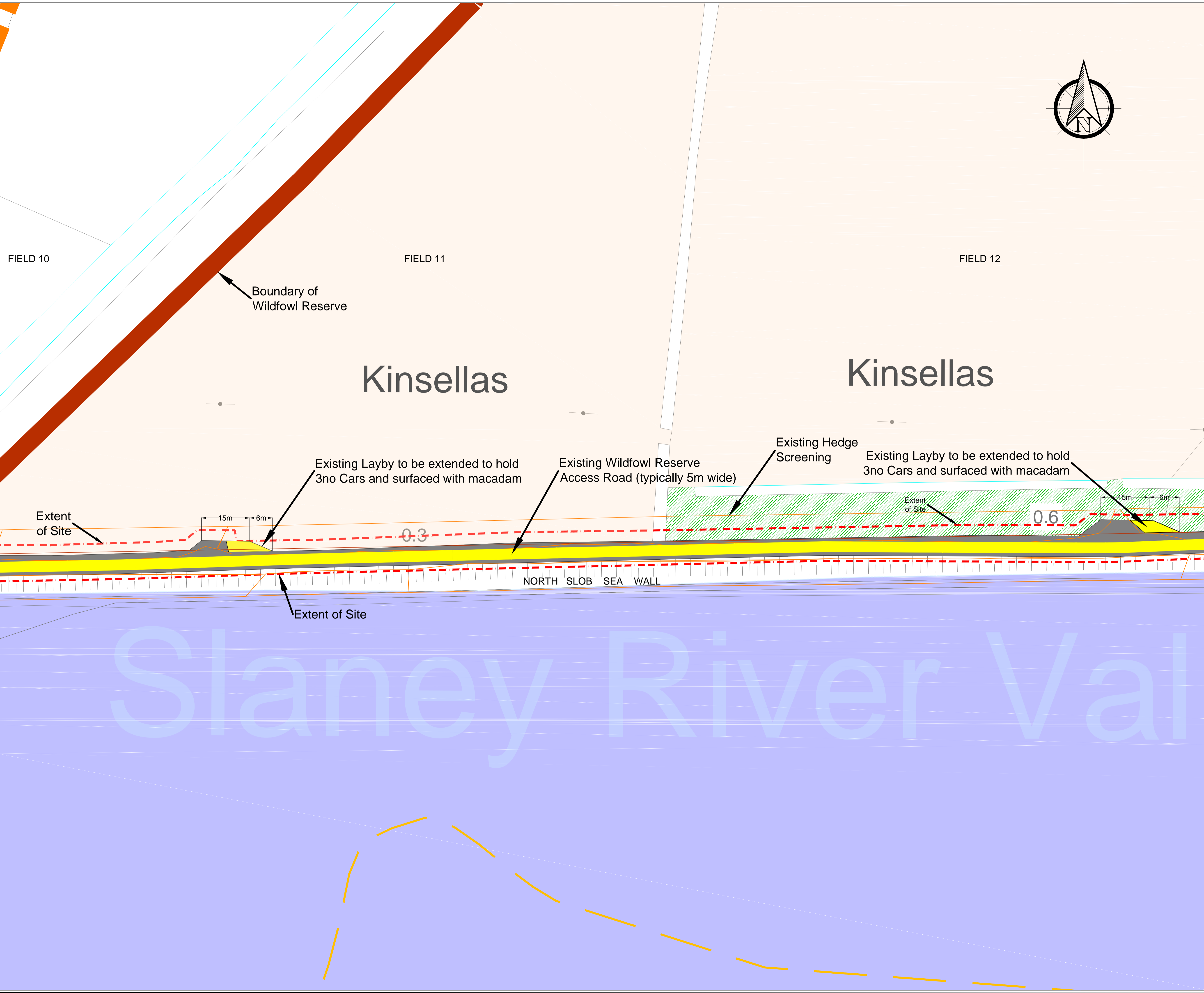

Drawing Issue:	Drawn: O. Ward
Checked: G. Forde	
Date: February 2018	
Scale: 1:500	@A1
Surveyed:	

NOTES:

All levels are in metres O.D. and refer to Malin Head Datum
 All dimension are in metres unless otherwise stated.
 Figured dimensions only to be used. If in doubt check with the Engineer prior to construction
 Contractor to check location of existing services with service provider, prior to construction

LEGEND:

-  3m wide Greenway
-  3m wide Ardcahan Loop Trail
-  Extent of Site
-  Access Road
-  Wildfowl Reserve Boundary
-  2.1m Timber Cladding Screen
-  1.8m Paladin Fence
-  1.4m Dog Proof Narrow Gauge Fence
-  Low Water Mark
-  Open Space and Amenity, zoned Wexford Town & Environs Development Plan 2009-2015
-  Existing Raven Wood Trail



Rev.	Revision Description	Date	Inl.	Ckd.



County Hall, Carricklawn, Wexford Tel: 053-9196000
 J. Carley, B.E. C. Eng. F.I.E.I. Director of Services

Project Title
WEXFORD to CURRACLOE GREENWAY












Drawing Title
GREENWAY LAYOUT PLAN

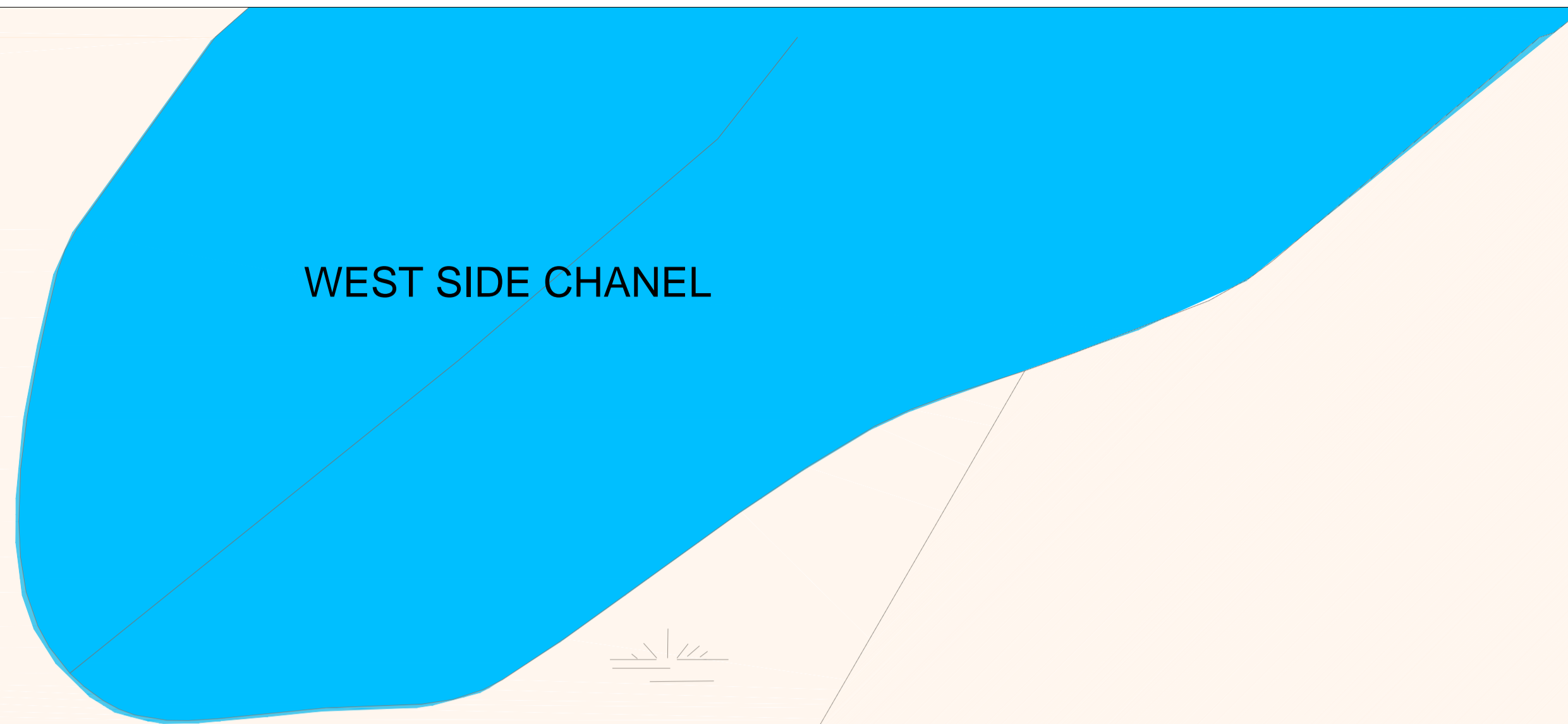

Drawing Issue:	Drawn: O. Ward	
	Checked: G. Forde	
	Date: February 2018	
	Scale: 1:500	@A1
	Surveyed:	

NOTES:

All levels are in metres O.D. and refer to Malin Head Datum
 All dimension are in metres unless otherwise stated.
 Figured dimensions only to be used. If in doubt check with the Engineer prior to construction
 Contractor to check location of existing services with service provider, prior to construction

LEGEND:

-  3m wide Greenway
-  3m wide Ardcahan Loop Trail
-  Extent of Site
-  Access Road
-  Wildfowl Reserve Boundary
-  2.1m Timber Cladding Screen
-  1.8m Paladin Fence
-  1.4m Dog Proof Narrow Gauge Fence
-  Low Water Mark
-  Open Space and Amenity, zoned Wexford Town & Environs Development Plan 2009-2015
-  Existing Raven Wood Trail



FIELD 12

FIELD 13

Kinsellas

Barnes' lawn

Existing Layby to be extended to hold 3no Cars and surfaced with macadam

Existing Wildfowl Reserve Access Road (5m wide typically)

10Kv

Extent of Site

Existing Verge 0.3

Hide

Existing Tree Screening

Open Ditch

Ch:3+000

SLOB SEA WALL

Extent of Site


Hiley SAC 781

Rev.	Revision Description	Date	Inl.	Ckd.

Wexford County Council Environment
 County Hall, Carricklawn, Wexford Tel: 053-9196000
 J. Carley, B.E.C. Eng. F.I.E.I. Director of Services

Project Title
WEXFORD to CURRACLOE GREENWAY
 Drawing Title
GREENWAY LAYOUT PLAN

Drawing Issue:	Drawn: O. Ward
Checked: G. Forde	Date: February 2018
Scale: 1:500	Surveyed:



FIELD 13

Barnes' lawn

Pond

WEST SIDE CHANNEL

Pond


Carpal

Pumping Station

Hide

New Layby to be constructed to hold 3no Cars and surfaced with macadam

Existing Tree Screening



0.0

0.0

NORTH SLOB SEA WALL

Ch:3+500

NOTES:

All levels are in metres O.D. and refer to Malin Head Datum
 All dimension are in metres unless otherwise stated.
 Figured dimensions only to be used. If in doubt check with the Engineer prior to construction
 Contractor to check location of existing services with service provider, prior to construction

LEGEND:

- 3m wide Greenway
- 3m wide Ardavan Loop Trail
- Extent of Site
- Access Road
- Wildfowl Reserve Boundary
- 2.1m Timber Cladding Screen
- 1.8m Paladin Fence
- 1.4m Dog Proof Narrow Gauge Fence
- Low Water Mark
- Open Space and Amenity, zoned Wexford Town & Environs Development Plan 2009-2015
- Existing Raven Wood Trail

Rev.	Revision Description	Date	Int.	Ckd.



County Hall, Carricklaw, Wexford Tel: 053-9196000
 J. Carley, B.E. C. Eng. F.I.E.I. Director of Services


Project Title
WEXFORD to CURRACLOE GREENWAY

Drawing Title
GREENWAY LAYOUT PLAN

Drawn: O. Ward	
Checked: G. Forde	
Date: February 2018	
Scale: 1:500	@A1
Surveyed:	

© Ordnance Survey Ireland. All rights reserved. Licence number 2018/34/CCMA/WexfordCountyCouncil
 Drawing No: **ATR/120** Rev:

Race Course



NOTES:

All levels are in metres O.D. and refer to Malin Head Datum
 All dimension are in metres unless otherwise stated.
 Figured dimensions only to be used. If in doubt check with the Engineer prior to construction
 Contractor to check location of existing services with service provider, prior to construction

LEGEND:

- 3m wide Greenway
- 3m wide Ardavan Loop Trail
- Extent of Site
- Access Road
- Wildfowl Reserve Boundary
- 2.1m Timber Cladding Screen
- 1.8m Paladin Fence
- 1.4m Dog Proof Narrow Gauge Fence
- Low Water Mark
- Open Space and Amenity, zoned Wexford Town & Environs Development Plan 2009-2015
- Existing Raven Wood Trail
- 1.5m high Earth Mound with Hedging with Temporary Brush Screen
- Raised Boardwalk



Kirwan's

FIELD 14

Carpark (64 Spaces)

Security Gate Refer to Drawing ATR/108 for Details

Raised Deck Viewing Platform Refer to Drawing TCD/1000/03 for Details

2.4m wide Steel Gate Clad in Timber. Refer to Drawing RCD/300/09 for Details

Extent of Site

High Water Mark

1.5m High Earth Mound with hedging and Temporary brush screen

2.4m High Timber Cladding Screen 15m Long. Glass Panels in all bays at various heights. Refer to TCD/300/05 For Details.

Rev.	Revision Description	Date	Int.	Ckd.

Wexford County Council Environment
 County Hall, Carricklawn, Wexford Tel: 053-9196000
 J. Carley, B.E. C. Eng. F.I.E.I. Director of Services

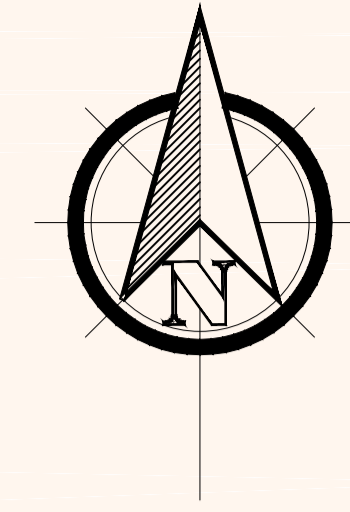
Project Title
WEXFORD to CURRACLOE GREENWAY

Drawing Title
GREENWAY LAYOUT PLAN

Drawing Issue:	Drawn: O. Ward
Checked: G. Forde	Date: February 2018
Scale: 1:500	Surveyed:
Planning	@ A1

Kirwan's












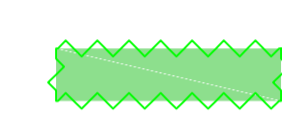
FIELD 14

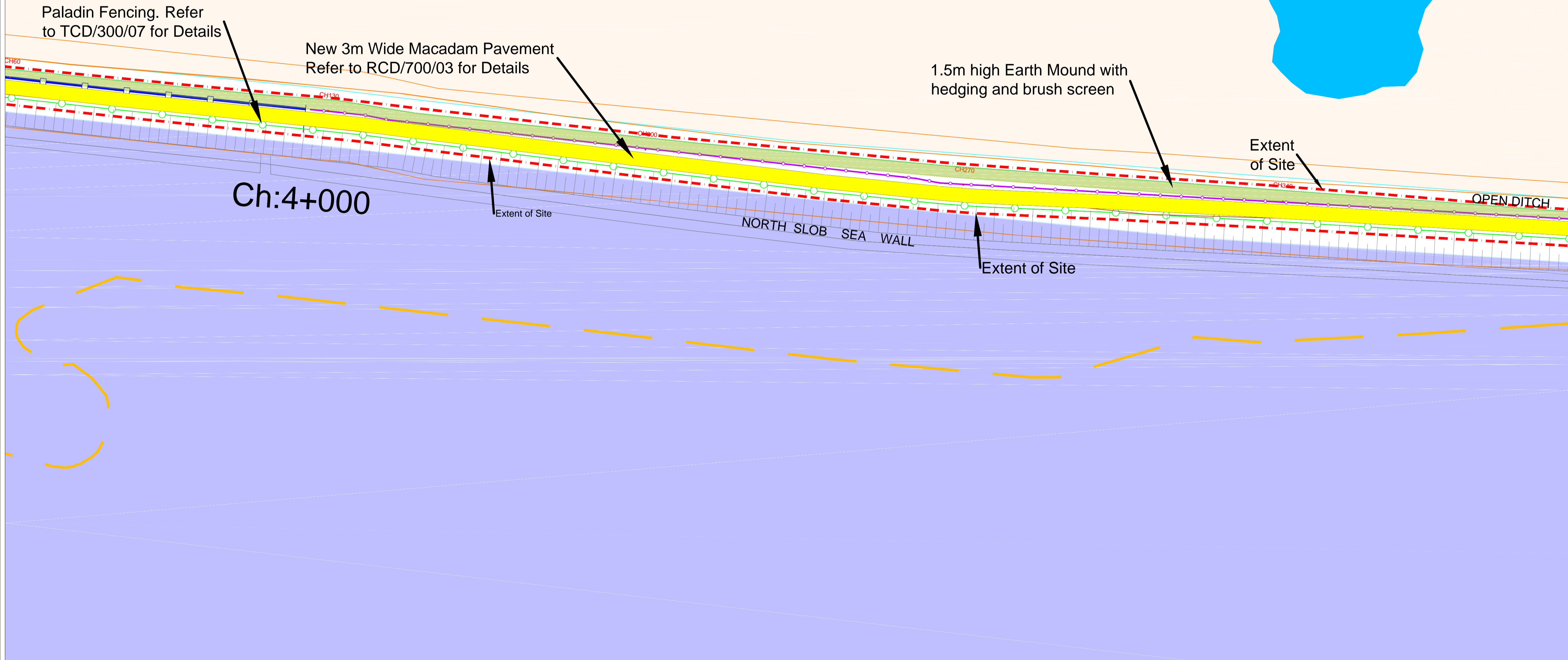
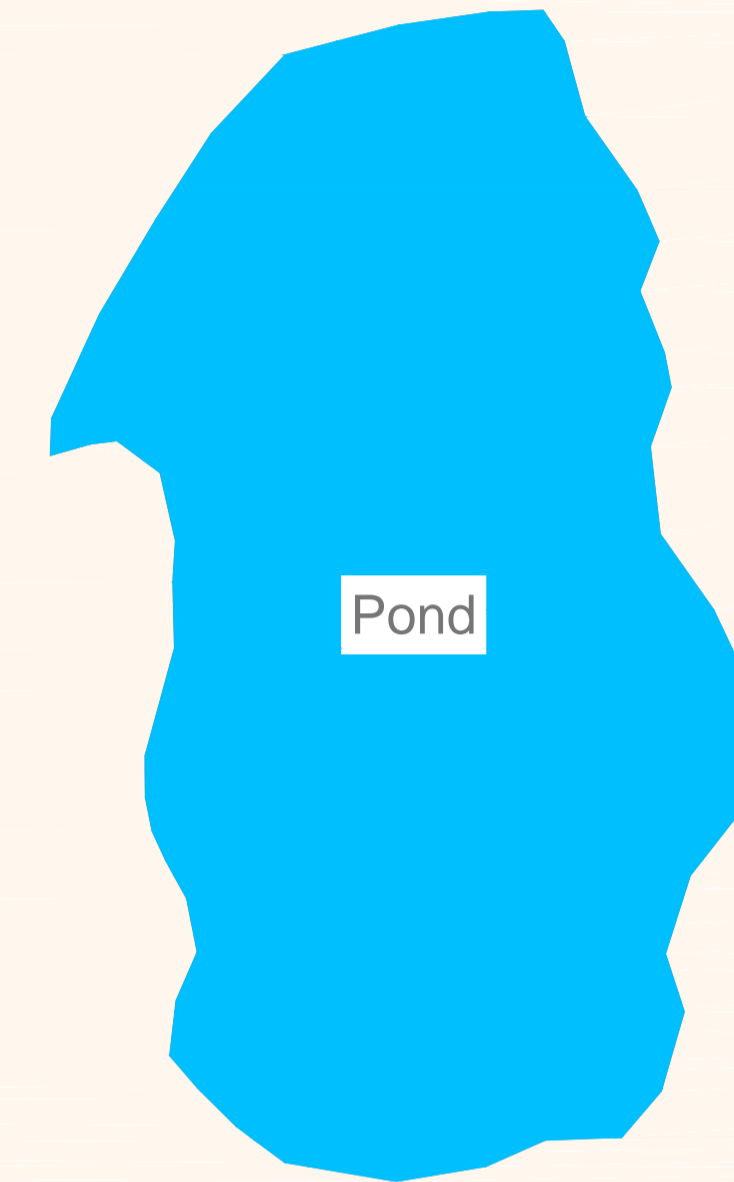


NOTES:

All levels are in metres O.D. and refer to Malin Head Datum
 All dimensions are in metres unless otherwise stated.
 Figured dimensions only to be used. If in doubt check with the Engineer prior to construction
 Contractor to check location of existing services with service provider, prior to construction

LEGEND:

-  3m wide Greenway
-  3m wide Ardavan Loop Trail
-  Extent of Site
-  Access Road
-  Wildfowl Reserve Boundary
-  2.1m Timber Cladding Screen
-  1.8m Paladin Fence
-  1.4m Dog Proof Narrow Gauge Fence
-  Low Water Mark
-  Open Space and Amenity, zoned Wexford Town & Environs Development Plan 2009-2015
-  Existing Raven Wood Trail
-  1.5m high Earth Mound with Hedging with Temporary Brush Screen



Rev.	Revision Description	Date	Inl.	Ckd.



County Hall, Carricklawn, Wexford Tel: 053-9196000
 J. Carley, B.E. C. Eng. F.I.E.I. Director of Services

Project Title
WEXFORD to CURRACLOE GREENWAY


Drawing Title
GREENWAY LAYOUT PLAN

Drawing Issue:	Drawn: O. Ward
Checked: G. Forde	Date: February 2018
Scale: 1:500	Surveyed:
Planning	@A1

Kirwan's

FIELD 15

Merne's Marsh

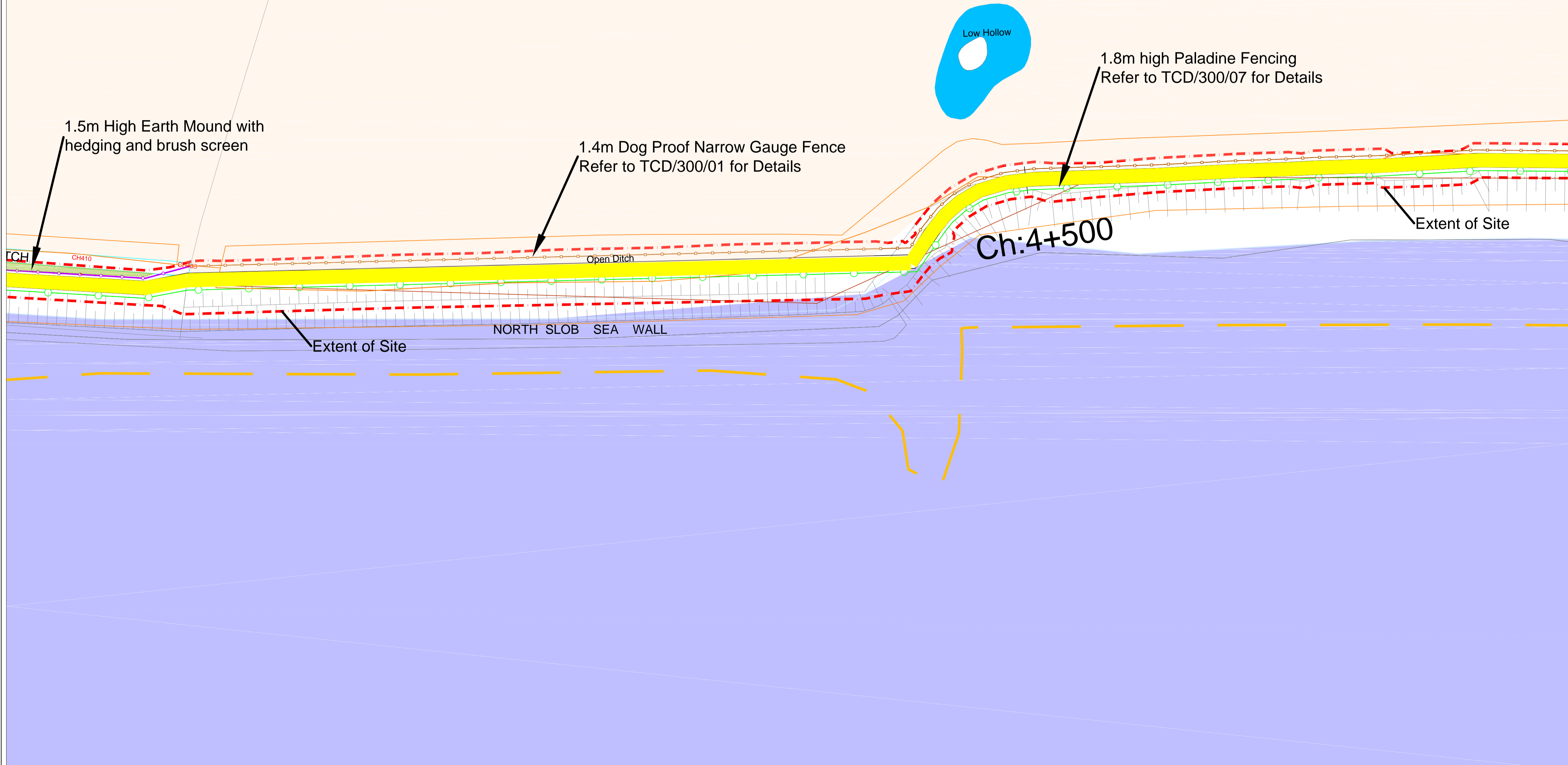


NOTES:

All levels are in metres O.D. and refer to Malin Head Datum
 All dimension are in metres unless otherwise stated.
 Figured dimensions only to be used. If in doubt check with the Engineer prior to construction
 Contractor to check location of existing services with service provider, prior to construction

LEGEND:

- 3m wide Greenway
- 3m wide Ardavan Loop Trail
- Extent of Site
- Access Road
- Wildfowl Reserve Boundary
- 2.1m Timber Cladding Screen
- 1.8m Paladin Fence
- 1.4m Dog Proof Narrow Gauge Fence
- Low Water Mark
- Open Space and Amenity, zoned Wexford Town & Environs Development Plan 2009-2015
- Existing Raven Wood Trail
- 1.5m high Earth Mound with Hedging with Temporary Brush Screen



Rev.	Revision Description	Date	Inl.	Ckd.

County Hall, Carricklawn, Wexford Tel: 053-9196000
 J. Carley, B.E. C. Eng. F.I.E.I. Director of Services

Project Title
WEXFORD to CURRACLOE GREENWAY

Drawing Title
GREENWAY LAYOUT PLAN

Drawing Issue:	Drawn: O. Ward
Checked: G. Forde	Date: February 2018
Scale: 1:500	@A1
Surveyed:	

BIG ISLAND

Merne's Marsh


FIELD 15

Stepping Stones

FIELD 16

SPA









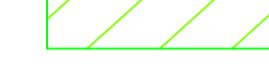

SAC



NOTES:

All levels are in metres O.D. and refer to Malin Head Datum
 All dimension are in metres unless otherwise stated.
 Figured dimensions only to be used. If in doubt check with the Engineer prior to construction
 Contractor to check location of existing services with service provider, prior to construction

LEGEND:

-  3m wide Greenway
-  3m wide Ardavan Loop Trail
-  Extent of Site
-  Access Road
-  Wildfowl Reserve Boundary
-  2.1m Timber Cladding Screen
-  1.8m Paladin Fence
-  1.4m Dog Proof Narrow Gauge Fence
-  Low Water Mark
-  Open Space and Amenity, zoned Wexford Town & Environs Development Plan 2009-2015
-  Existing Raven Wood Trail

Extent of Site
 1.4m Dog Proof Narrow Gauge Fence
 Refer to TCD/300/01 for Details

1.8m high Paladin Fencing
 Refer to TCD/300/07 for Details
 New 3m Wide Macadam Pavement
 Refer to RCD/700/03 for Details

Extent of Site

Rev.	Revision Description	Date	Inl.	Ckd.



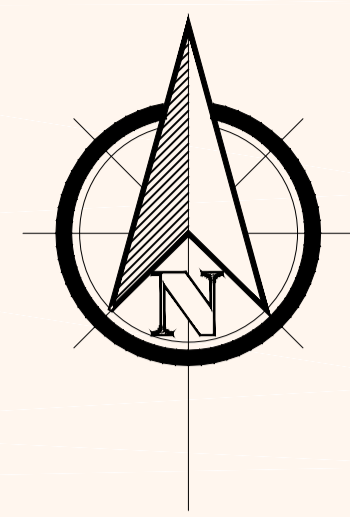
County Hall, Carricklawn, Wexford Tel: 053-9196000
 J. Carley, B.E. C. Eng. F.I.E.I. Director of Services

Project Title
WEXFORD to CURRACLOE GREENWAY

Drawing Title
GREENWAY LAYOUT PLAN

Drawing Issue: <input type="checkbox"/> Planning	Drawn: O. Ward Checked: G. Forde Date: February 2018 Scale: 1:500 @A1 Surveyed:
---	---

© Ordnance Survey Ireland. All rights reserved.
 Licence number 2018/34/CCMA/WexfordCountyCouncil
 Drawing No: **ATR/ 124** Rev:



NOTES:

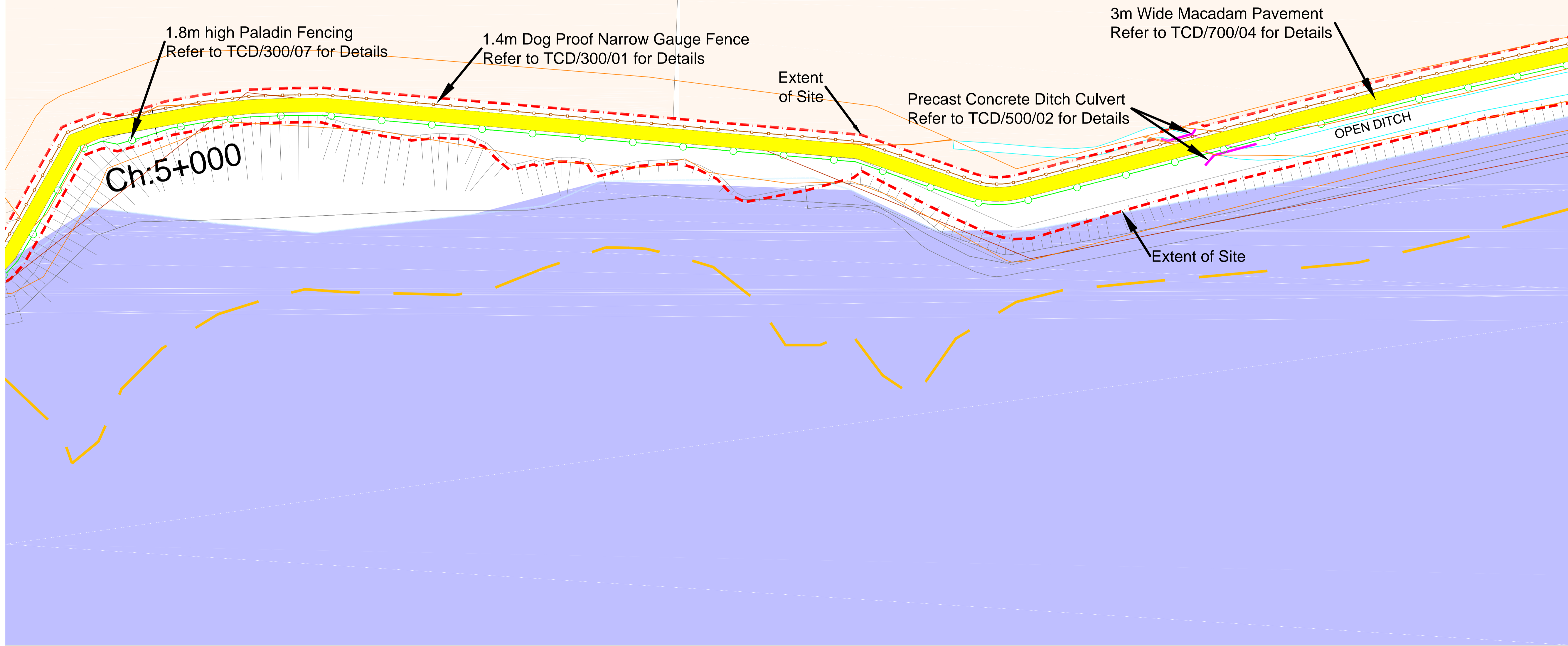
All levels are in metres O.D. and refer to Malin Head Datum
 All dimension are in metres unless otherwise stated.
 Figured dimensions only to be used. If in doubt check with the Engineer prior to construction
 Contractor to check location of existing services with service provider, prior to construction

- LEGEND:**
- 3m wide Greenway
 - 3m wide Ardavan Loop Trail
 - - - - Extent of Site
 - Access Road
 - - - - Wildfowl Reserve Boundary
 - 2.1m Timber Cladding Screen
 - 1.8m Paladin Fence
 - 1.4m Dog Proof Narrow Gauge Fence
 - Low Water Mark
 - / / / / Open Space and Amenity, zoned Wexford Town & Environs Development Plan 2009-2015
 - - - - Existing Raven Wood Trail

Stepping Stones

FIELD 16

FIELD 17



1.8m high Paladin Fencing
Refer to TCD/300/07 for Details

1.4m Dog Proof Narrow Gauge Fence
Refer to TCD/300/01 for Details

Extent of Site

Precast Concrete Ditch Culvert
Refer to TCD/500/02 for Details

3m Wide Macadam Pavement
Refer to TCD/700/04 for Details

Ch:5+000

OPEN DITCH

Extent of Site

Rev.	Revision Description	Date	Inl.	Ckd.

County Hall, Carricklawn, Wexford Tel: 053-9196000
 J. Carley, B.E. C. Eng. F.I.E.I. Director of Services

Project Title
WEXFORD to CURRACLOE GREENWAY

Drawing Title
GREENWAY LAYOUT PLAN


Drawing Issue:	Drawn: O. Ward
Checked: G. Forde	Date: February 2018
Scale: 1:500	@A1
Surveyed:	

© Ordnance Survey Ireland. All rights reserved.
 Licence number 2018/34/CCMA/WexfordCountyCouncil

Drawing No: **ATR/ 125** Rev:

Skeagh

FIELD 18

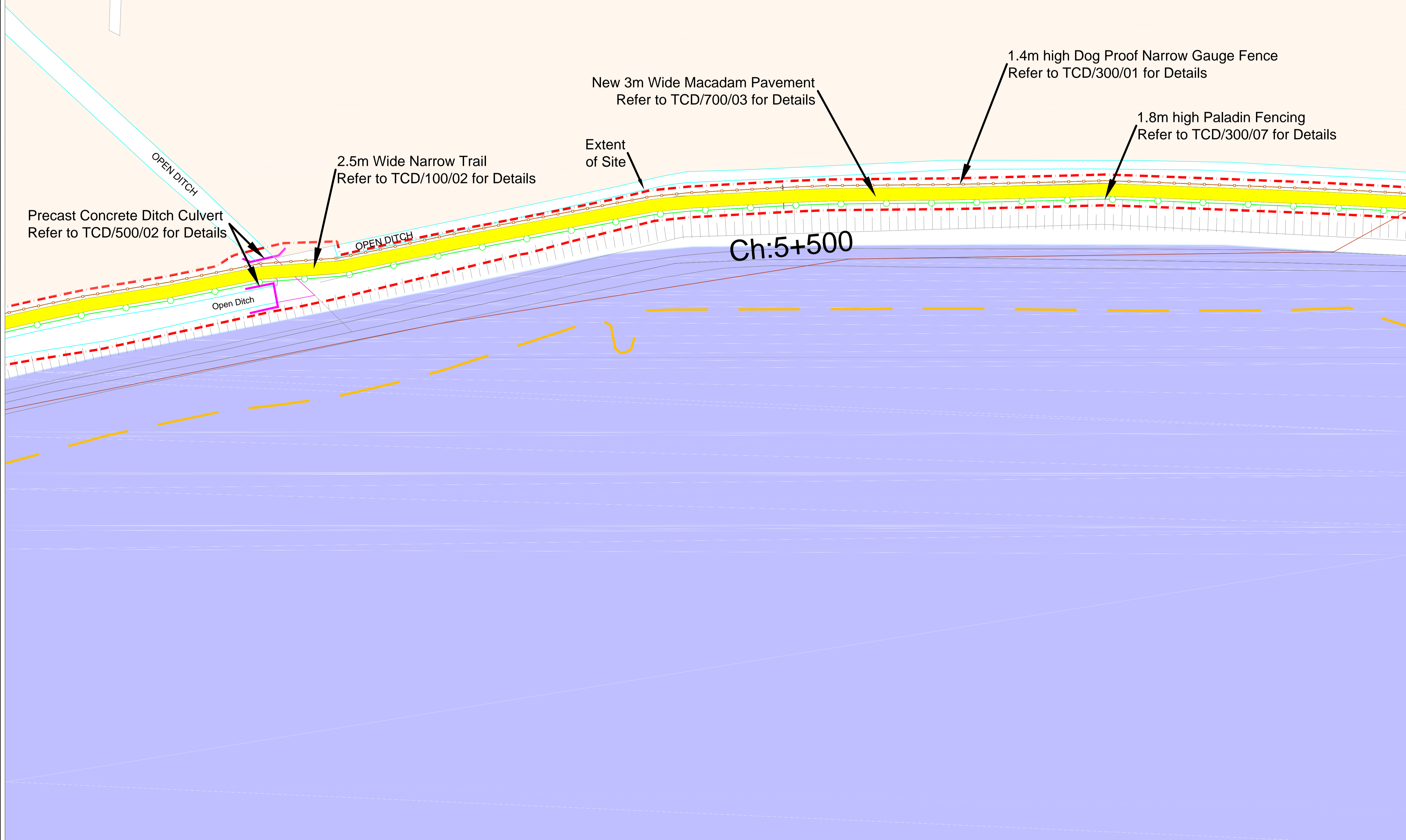


NOTES:

All levels are in metres O.D. and refer to Malin Head Datum
 All dimension are in metres unless otherwise stated.
 Figured dimensions only to be used. If in doubt check with the Engineer prior to construction
 Contractor to check location of existing services with service provider, prior to construction

LEGEND:

- 3m wide Greenway
- 3m wide Ardavan Loop Trail
- Extent of Site
- Access Road
- Wildfowl Reserve Boundary
- 2.1m Timber Cladding Screen
- 1.8m Paladin Fence
- 1.4m Dog Proof Narrow Gauge Fence
- Low Water Mark
- Open Space and Amenity, zoned Wexford Town & Environs Development Plan 2009-2015
- Existing Raven Wood Trail



Precast Concrete Ditch Culvert
Refer to TCD/500/02 for Details

2.5m Wide Narrow Trail
Refer to TCD/100/02 for Details

New 3m Wide Macadam Pavement
Refer to TCD/700/03 for Details

1.4m high Dog Proof Narrow Gauge Fence
Refer to TCD/300/01 for Details

1.8m high Paladin Fencing
Refer to TCD/300/07 for Details

Ch:5+500


Rev.	Revision Description	Date	Inl.	Ckd.

County Hall, Carricklawn, Wexford Tel: 053-9196000
 J. Carley, B.E. C. Eng. F.I.E.I. Director of Services

Project Title
WEXFORD to CURRACLOE GREENWAY

Drawing Title
GREENWAY LAYOUT PLAN












Drawing Issue:	Drawn: O. Ward
Checked: G. Forde	Date: February 2018
Scale: 1:500	Surveyed:
Planning	

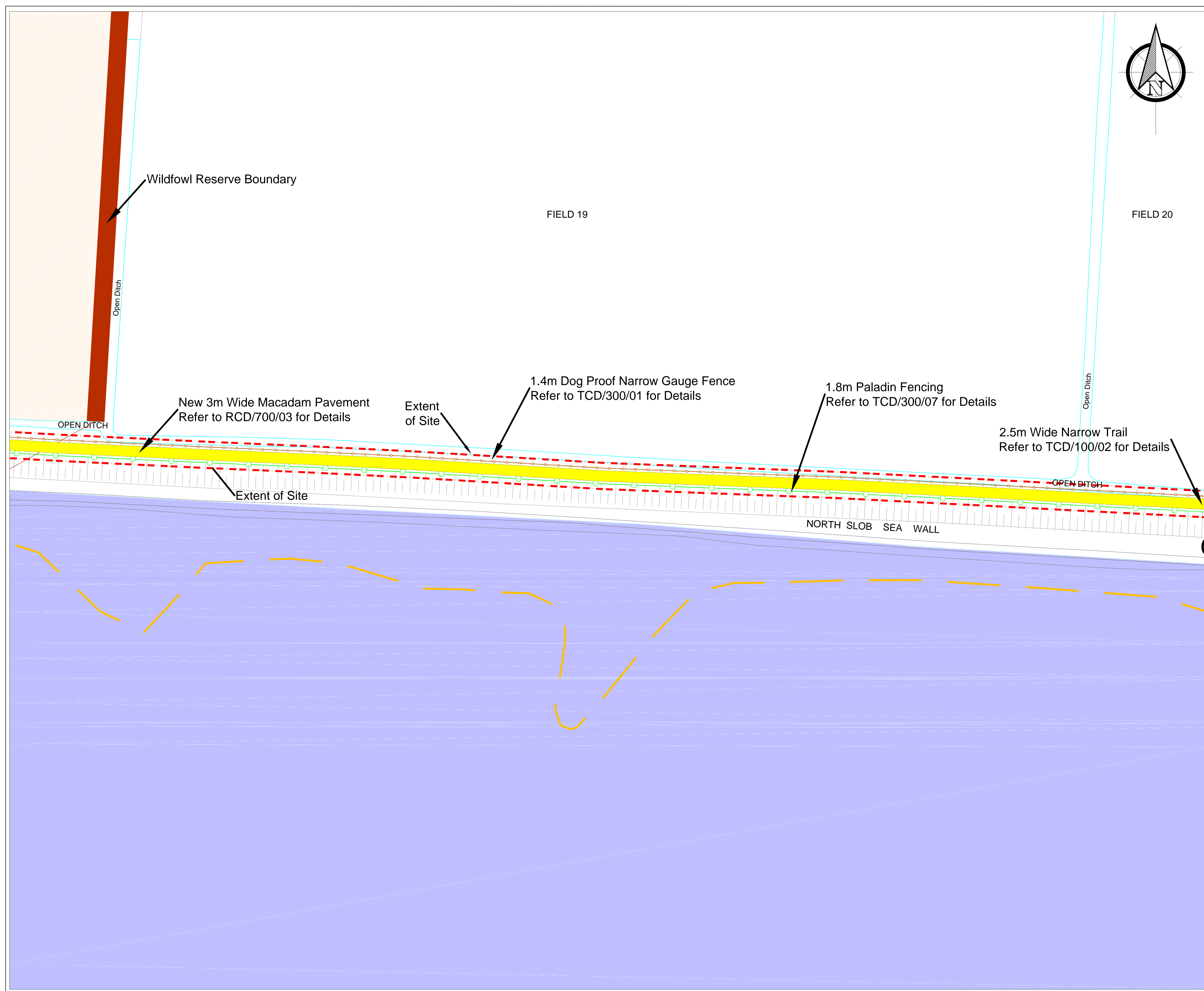


NOTES:

All levels are in metres O.D. and refer to Malin Head Datum
All dimensions are in metres unless otherwise stated.
Figured dimensions only to be used. If in doubt check with the Engineer prior to construction
Contractor to check location of existing services with service provider, prior to construction

LEGEND:

-  3m wide Greenway
-  3m wide Ardcahan Loop Trail
-  Extent of Site
-  Access Road
-  Wildfowl Reserve Boundary
-  2.1m Timber Cladding Screen
-  1.8m Paladin Fence
-  1.4m Dog Proof Narrow Gauge Fence
-  Low Water Mark
-  Open Space and Amenity, zoned Wexford Town & Environs Development Plan 2009-2015
-  Existing Raven Wood Trail



Rev.	Revision Description	Date	Int.	Ckd.

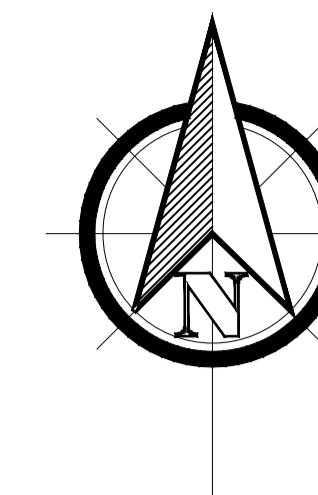
Wexford
County Council
Environment

County Hall, Carricklawn, Wexford Tel: 053-9196000
J. Carley, B.E. C. Eng. F.I.E.I. Director of Services

Project Title
WEXFORD to CURRACLOE GREENWAY

Drawing Title
GREENWAY LAYOUT PLAN

Drawing Issue:	Drawn: O. Ward
<input type="checkbox"/> Planning	Checked: G. Forde
<input type="checkbox"/> Other	Date: February 2018
<input type="checkbox"/> Other	Scale: 1:500 @A1
<input type="checkbox"/> Other	Surveyed:

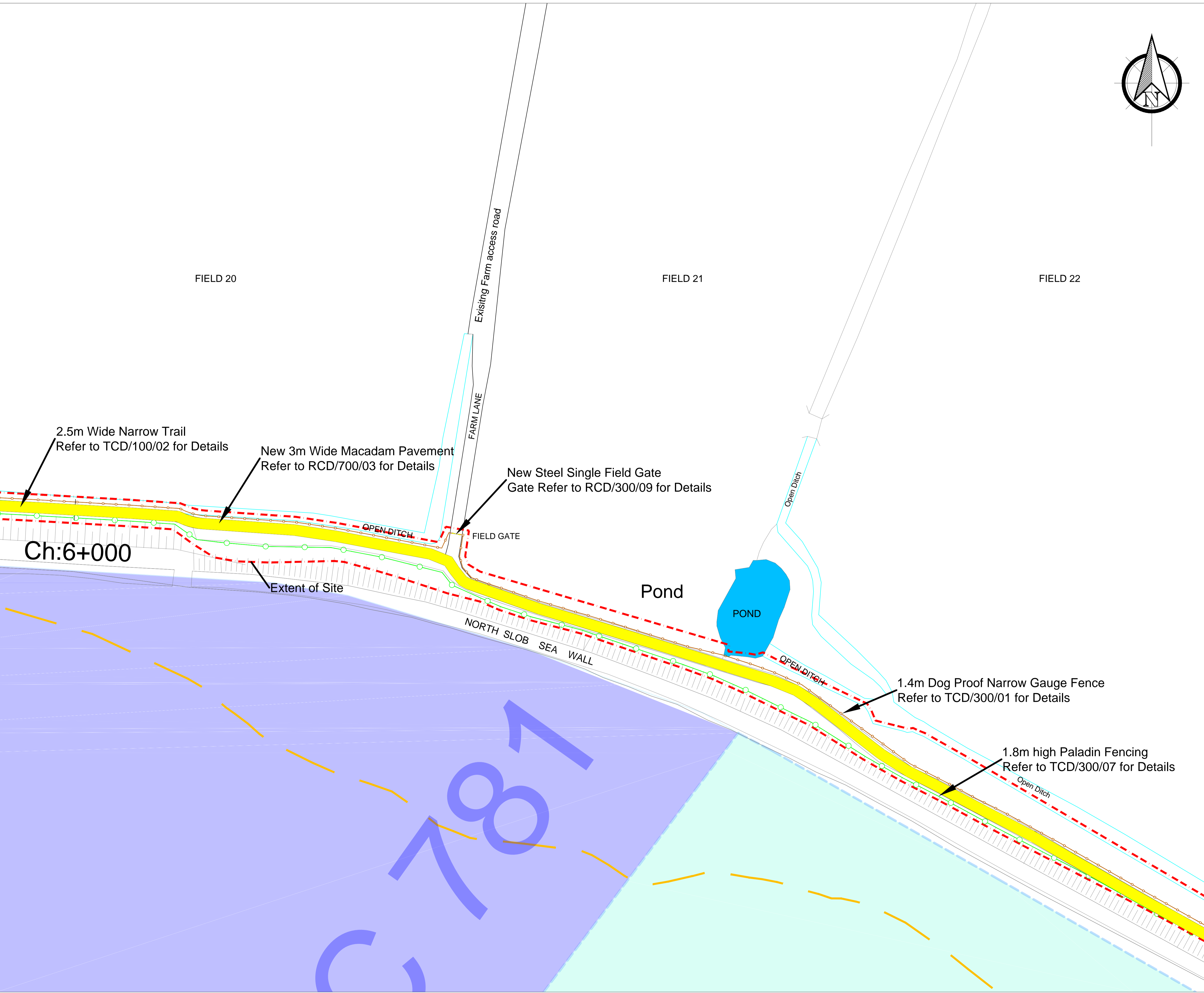


NOTES:

All levels are in metres O.D. and refer to Malin Head Datum
 All dimensions are in metres unless otherwise stated.
 Figured dimensions only to be used. If in doubt check with the Engineer prior to construction
 Contractor to check location of existing services with service provider, prior to construction

LEGEND:

- 3m wide Greenway
- 3m wide Ardcahan Loop Trail
- Extent of Site
- Access Road
- Wildfowl Reserve Boundary
- 2.1m Timber Cladding Screen
- 1.8m Paladin Fence
- 1.4m Dog Proof Narrow Gauge Fence
- Low Water Mark
- Open Space and Amenity, zoned Wexford Town & Environs Development Plan 2009-2015
- Existing Raven Wood Trail



2.5m Wide Narrow Trail
 Refer to TCD/100/02 for Details

New 3m Wide Macadam Pavement
 Refer to RCD/700/03 for Details

New Steel Single Field Gate
 Gate Refer to RCD/300/09 for Details

1.4m Dog Proof Narrow Gauge Fence
 Refer to TCD/300/01 for Details

1.8m high Paladin Fencing
 Refer to TCD/300/07 for Details

Ch:6+000

Extent of Site

NORTH SLOB SEA WALL

Pond

POND

FIELD 20

FIELD 21

FIELD 22

Existing Farm access road
 FARM LANE

FIELD GATE

Open Ditch

OPEN DITCH

OPEN DITCH

Open Ditch

Rev.	Revision Description	Date	Inl.	Ckd.


Wexford
 County Council
 Environment

County Hall, Carricklawn, Wexford Tel: 053-9196000
 J. Carley, B.E. C. Eng. F.I.E.I. Director of Services

Project Title
WEXFORD to CURRACLOE GREENWAY

Drawing Title
GREENWAY LAYOUT PLAN

Drawing Issue:	Drawn: O. Ward
Checked: G. Forde	Date: February 2018
Scale: 1:500	@A1
Surveyed:	



NOTES:

All levels are in metres O.D. and refer to Malin Head Datum
 All dimension are in metres unless otherwise stated.
 Figured dimensions only to be used. If in doubt check with the Engineer prior to construction
 Contractor to check location of existing services with service provider, prior to construction

LEGEND:

- 3m wide Greenway
- 3m wide Arcdavan Loop Trail
- Extent of Site
- Access Road
- Wildfowl Reserve Boundary
- 2.1m Timber Cladding Screen
- 1.8m Paladin Fence
- 1.4m Dog Proof Narrow Gauge Fence
- Low Water Mark
- Open Space and Amenity, zoned Wexford Town & Environs Development Plan 2009-2015
- Existing Raven Wood Trail

FIELD 22

FIELD 23

1.4m Dog Proof Narrow Gauge Fence
 Refer to TCD/300/01 for Details

1.8m high Paladin Fencing
 Refer to TCD/300/07 for Details

Extent of Site

2.4m High Timber Cladding Screen 170m Long. First Three bays to have Glass Panel. Each Glass Panel at various Heights. Refer to TCD/300/05 For Details. 1.5m High mound with hedging placed in front of screen.

Extent of Site

Existing Farm Access Lane

OPEN DITCH

NORTH SLOB SEA WALL

Ch:6+500

Rev.	Revision Description	Date	Inl.	Ckd.

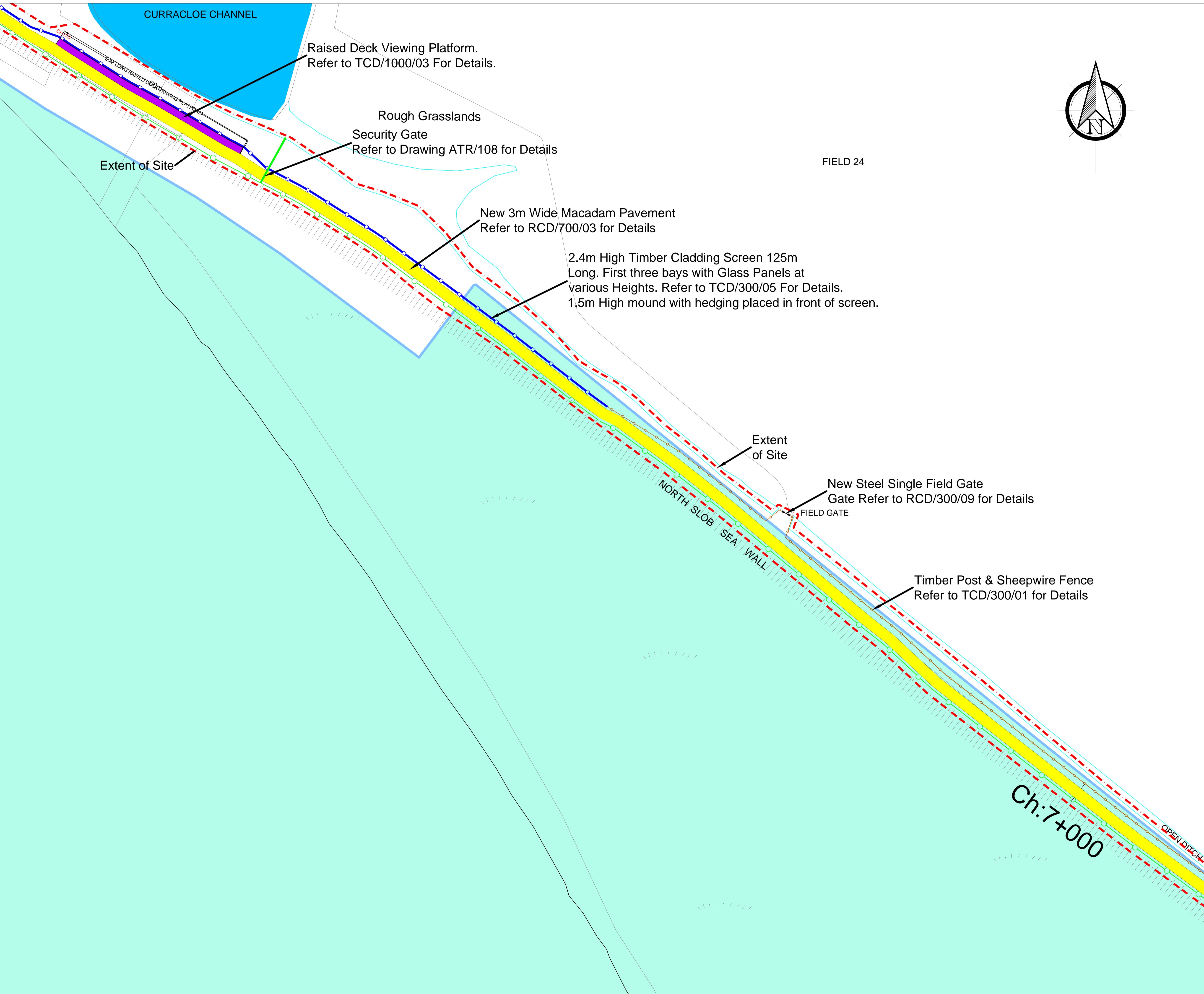


County Hall, Carricklawn, Wexford Tel: 053-9196000
 J. Carley, B.E. C. Eng. F.I.E.I. Director of Services

Project Title
WEXFORD to CURRACLOE GREENWAY

Drawing Title
GREENWAY LAYOUT PLAN

Drawing Issue:	Drawn: O. Ward	
	Checked: G. Forde	
	Date: February 2018	
	Scale: 1:500	@A1
	Surveyed:	



CURRACLOE CHANNEL


Raised Deck Viewing Platform.
Refer to TCD/1000/03 For Details.

Rough Grasslands
Security Gate
Refer to Drawing ATR/108 for Details

New 3m Wide Macadam Pavement
Refer to RCD/700/03 for Details

2.4m High Timber Cladding Screen 125m
Long. First three bays with Glass Panels at
various Heights. Refer to TCD/300/05 For Details.
1.5m High mound with hedging placed in front of screen.

FIELD 24



NOTES:

All levels are in metres O.D. and refer to Malin Head Datum
All dimension are in metres unless otherwise stated.
Figured dimensions only to be used. If in doubt check with the Engineer prior to construction
Contractor to check location of existing services with service provider, prior to construction

LEGEND:

- 3m wide Greenway
- 3m wide Arcdavan Loop Trail
- Extent of Site
- Access Road
- Wildfowl Reserve Boundary
- 2.1m Timber Cladding Screen
- 1.8m Paladin Fence
- 1.4m Dog Proof Narrow Gauge Fence
- Low Water Mark
- Open Space and Amenity, zoned Wexford Town & Environs Development Plan 2009-2015
- Existing Raven Wood Trail
- Raised Boardwalk

Extent of Site

Extent of Site

New Steel Single Field Gate
Gate Refer to RCD/300/09 for Details

Timber Post & Sheepwire Fence
Refer to TCD/300/01 for Details

NORTH SLOB
SEA WALL

FIELD GATE

Ch:7+000

OPEN DITCH

Rev.	Revision Description	Date	Inl.	Ckd.

Wexford
County Council
Environment

County Hall, Carricklawn, Wexford Tel: 053-9196000
J. Carley, B.E. C. Eng. F.I.E.I. Director of Services

Project Title
WEXFORD to CURRACLOE GREENWAY











Drawing Title
GREENWAY LAYOUT PLAN

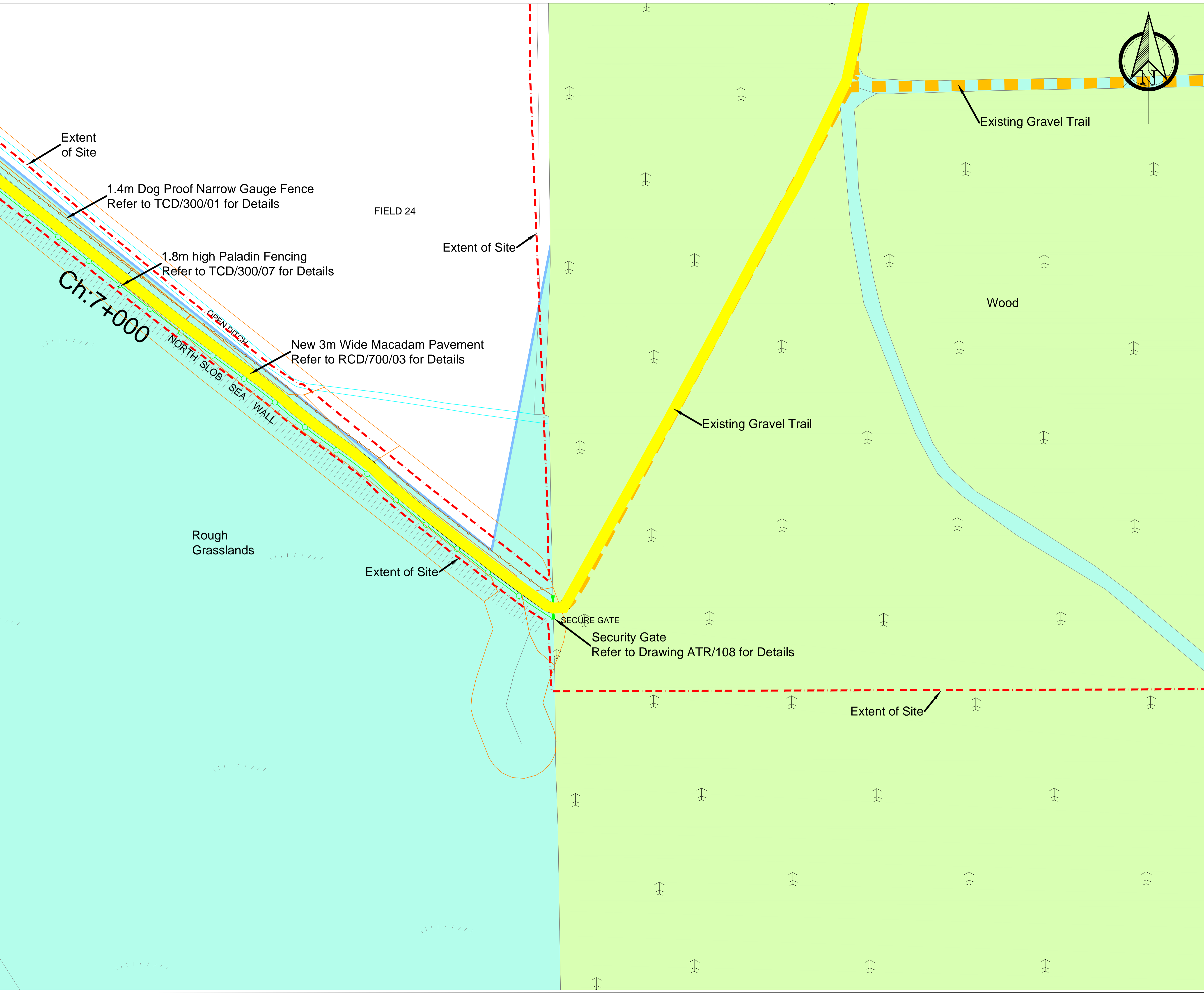
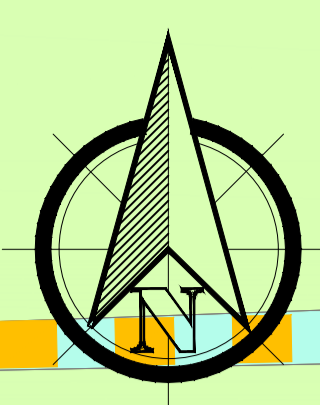
Drawing Issue:	Drawn: O. Ward	
	Checked: G. Forde	
	Date: February 2018	
	Scale: 1:500	@A1
	Surveyed:	

NOTES:

All levels are in metres O.D. and refer to Malin Head Datum
 All dimension are in metres unless otherwise stated.
 Figured dimensions only to be used. If in doubt check with the Engineer prior to construction
 Contractor to check location of existing services with service provider, prior to construction

LEGEND:

-  3m wide Greenway
-  3m wide Ardcahan Loop Trail
-  Extent of Site
-  Access Road
-  Wildfowl Reserve Boundary
-  2.1m Timber Cladding Screen
-  1.8m Paladin Fence
-  1.4m Dog Proof Narrow Gauge Fence
-  Low Water Mark
-  Open Space and Amenity, zoned Wexford Town & Environs Development Plan 2009-2015
-  Existing Raven Wood Trail



Rev.	Revision Description	Date	Inl.	Ckd.




Wexford County Council Environment
 County Hall, Carricklawn, Wexford Tel: 053-9196000
 J. Carley, B.E. C. Eng. F.I.E.I. Director of Services

Project Title
WEXFORD to CURRACLOE GREENWAY

Drawing Title
GREENWAY LAYOUT PLAN

Drawing Issue:	Drawn: O. Ward
Checked: G. Forde	Date: February 2018
Scale: 1:500	@A1
Surveyed:	

Hare Bridge



ST. GEORGE'S CHANNEL

Curracloe Channel

THE RAVEN WOOD RESERVE

Extent of Site

3m wide Existing Looped Trail. Resurface with 50mm Beige Coloured Macadam Pavement, on 100mm CL.804 regulating layer on existing track stone base. Refer to TCD/700/04 for Details

SAC

Extent of Site

NOTES:

All levels are in metres O.D. and refer to Malin Head Datum
 All dimension are in metres unless otherwise stated.
 Figured dimensions only to be used. If in doubt check with the Engineer prior to construction
 Contractor to check location of existing services with service provider, prior to construction

LEGEND:

-  3m wide Greenway
-  3m wide Ardcahan Loop Trail
-  Extent of Site
-  Access Road
-  Wildfowl Reserve Boundary
-  2.1m Timber Cladding Screen
-  1.8m Paladin Fence
-  1.4m Dog Proof Narrow Gauge Fence
-  Low Water Mark
-  Open Space and Amenity, zoned Wexford Town & Environs Development Plan 2009-2015
-  Existing Raven Wood Trail

Rev.	Revision Description	Date	Inl.	Ckd.




County Hall, Carricklawn, Wexford Tel: 053-9196000
 J. Carley, B.E. C. Eng. F.I.E.I. Director of Services

Project Title
WEXFORD to CURRACLOE GREENWAY

Drawing Title
GREENWAY LAYOUT PLAN

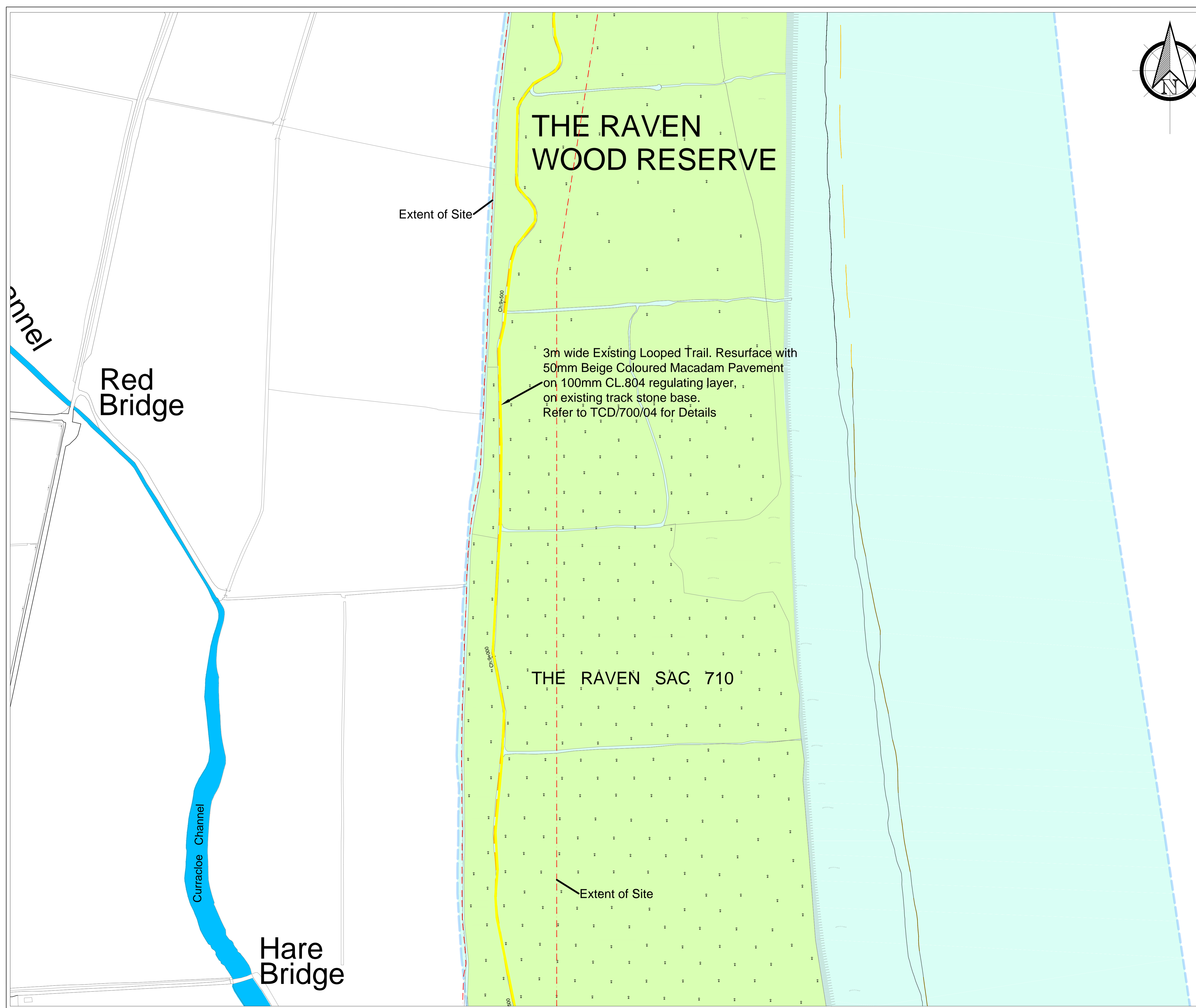
Drawing Issue:		Drawn:	O. Ward
		Checked:	G. Forde
		Date:	February 2018
		Scale:	1:2500 @A1
		Surveyed:	



NOTES:

All levels are in metres O.D. and refer to Malin Head Datum
 All dimension are in metres unless otherwise stated.
 Figured dimensions only to be used. If in doubt check with the Engineer prior to construction
 Contractor to check location of existing services with service provider, prior to construction

- LEGEND:**
- 3m wide Greenway
 - 3m wide Ardcahan Loop Trail
 - Extent of Site
 - Access Road
 - Wildfowl Reserve Boundary
 - 2.1m Timber Cladding Screen
 - 1.8m Paladin Fence
 - 1.4m Dog Proof Narrow Gauge Fence
 - Low Water Mark
 - Open Space and Amenity, zoned Wexford Town & Environs Development Plan 2009-2015
 - Existing Raven Wood Trail



Extent of Site

THE RAVEN WOOD RESERVE

3m wide Existing Looped Trail. Resurface with 50mm Beige Coloured Macadam Pavement on 100mm CL.804 regulating layer, on existing track stone base. Refer to TCD/700/04 for Details

THE RAVEN SAC 710

Extent of Site

Channel

Red Bridge

Curracloe Channel

Hare Bridge

Rev.	Revision Description	Date	Inl.	Ckd.


Wexford County Council Environment

County Hall, Carricklawn, Wexford Tel: 053-9196000
 J. Carley, B.E. C. Eng. F.I.E.I. Director of Services

Project Title
WEXFORD to CURRACLOE GREENWAY

Drawing Title
GREENWAY LAYOUT PLAN

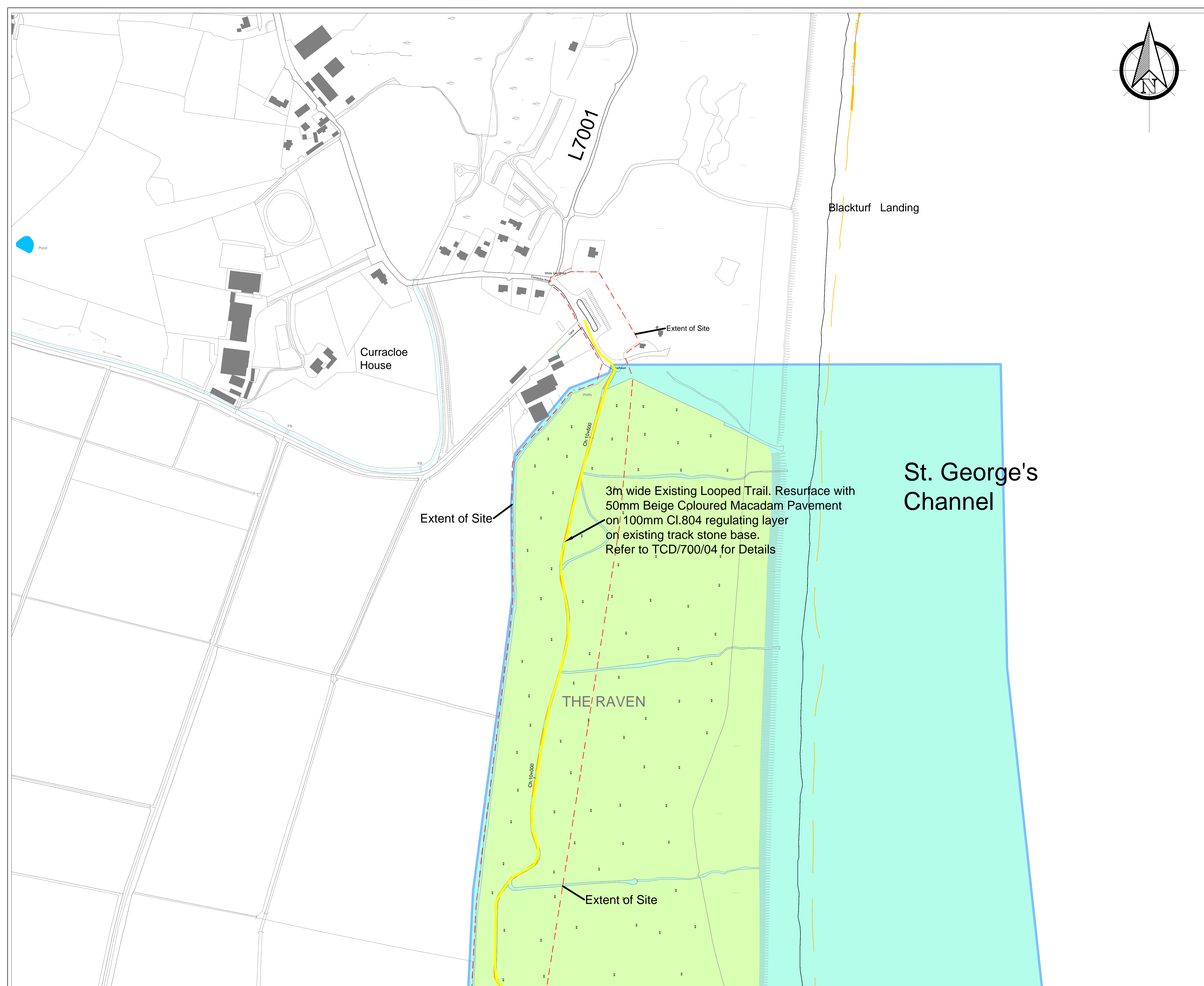
Drawing Issue:	Drawn: O. Ward
Checked: G. Forde	Date: February 2018
Scale: 1:2500	@A1
Surveyed:	



NOTES:

All levels are in metres O.D. and refer to Malin Head Datum
 All dimension are in metres unless otherwise stated.
 Figured dimensions only to be used. If in doubt check with the Engineer prior to construction
 Contractor to check location of existing services with service provider, prior to construction

- LEGEND:**
- 3m wide Greenway
 - 3m wide Ardcahan Loop Trail
 - Extent of Site
 - Access Road
 - Wildfowl Reserve Boundary
 - 2.1m Timber Cladding Screen
 - 1.8m Paladin Fence
 - 1.4m Dog Proof Narrow Gauge Fence
 - Low Water Mark
 - Open Space and Amenity, zoned Wexford Town & Environs Development Plan 2009-2015
 - Existing Raven Wood Trail



Extent of Site

3m wide Existing Looped Trail. Resurface with 50mm Beige Cploured Macadam Pavement on 100mm Cl.804 regulating layer on existing track stone base. Refer to TCD/700/04 for Details

St. George's Channel

THE RAVEN

Extent of Site


Rev.	Revision Description	Date	Inl.	Ckd.

Wexford County Council
Environment
 County Hall, Carricklawn, Wexford Tel: 053-9196000
 J. Carley, B.E. C. Eng. F.I.E.I. Director of Services

Project Title
WEXFORD to CURRACLOE GREENWAY

Drawing Title
GREENWAY LAYOUT PLAN

Drawing Issue:	Drawn: O. Ward	
	Checked: G. Forde	
	Date: February 2018	
Planning	Scale: 1:2500	@A1
	Surveyed:	



NOTES:

All levels are in metres O.D. and refer to Malin Head Datum
All dimension are in metres unless otherwise stated.
Figured dimensions only to be used. If in doubt check with the Engineer prior to construction
Contractor to check location of existing services with service provider, prior to construction

LEGEND:

- 3m wide Greenway
- 3m wide Ardcahan Loop Trail
- Extent of Site
- Access Road
- Wildfowl Reserve Boundary
- 2.1m Timber Cladding Screen
- 1.8m Paladin Fence
- 1.4m Dog Proof Narrow Gauge Fence
- Low Water Mark
- Open Space and Amenity, zoned Wexford Town & Environs Development Plan 2009-2015
- Existing Raven Wood Trail

Rev.	Revision Description	Date	Inl.	Ckd.



County Hall, Carricklawn, Wexford Tel: 053-9196000
J. Carley, B.E. C. Eng. F.I.E.I. Director of Services

Project Title
WEXFORD to CURRACLOE GREENWAY


Drawing Title
GREENWAY LAYOUT PLAN

Drawing Issue:	Drawn: O. Ward
Checked: G. Forde	Date: February 2018
Scale: 1:3000	@A1
Surveyed:	

Drawing No: **ATR/ 135** Rev:

© Ordnance Survey Ireland. All rights reserved. Licence number 2018/34/CCMA/WexfordCountyCouncil

ARDCAVAN BUSINESS PARK



NOTES:

All levels are in metres O.D. and refer to Malin Head Datum
 All dimension are in metres unless otherwise stated.
 Figured dimensions only to be used. If in doubt check with the Engineer prior to construction
 Contractor to check location of existing services with service provider, prior to construction

LEGEND:

- 3m wide Greenway
- 3m wide Ardcaivan Loop Trail
- Extent of Site
- Access Road
- Wildfowl Reserve Boundary
- 2.1m Timber Cladding Screen
- 1.8m Paladin Fence
- 1.4m Dog Proof Narrow Gauge Fence
- Low Water Mark
- Open Space and Amenity, zoned Wexford Town & Environs Development Plan 2009-2015
- Existing Raven Wood Trail

ARDCAVAN LOOPED TRAIL

ARDCAVAN LOOPED TRAIL, 6.1 km

Orchard Close

New pedestrian crossing

On-road Cycle Lanes. Refer to Typical Trail Cross Sections drawing ATR/107 for details.

New 3m wide dual path (pedestrian + cycle) along edge of new access road. Refer to Typical Trail Cross Sections ATR/107 for details.

Rev.	Revision Description	Date	Inl.	Ckd.

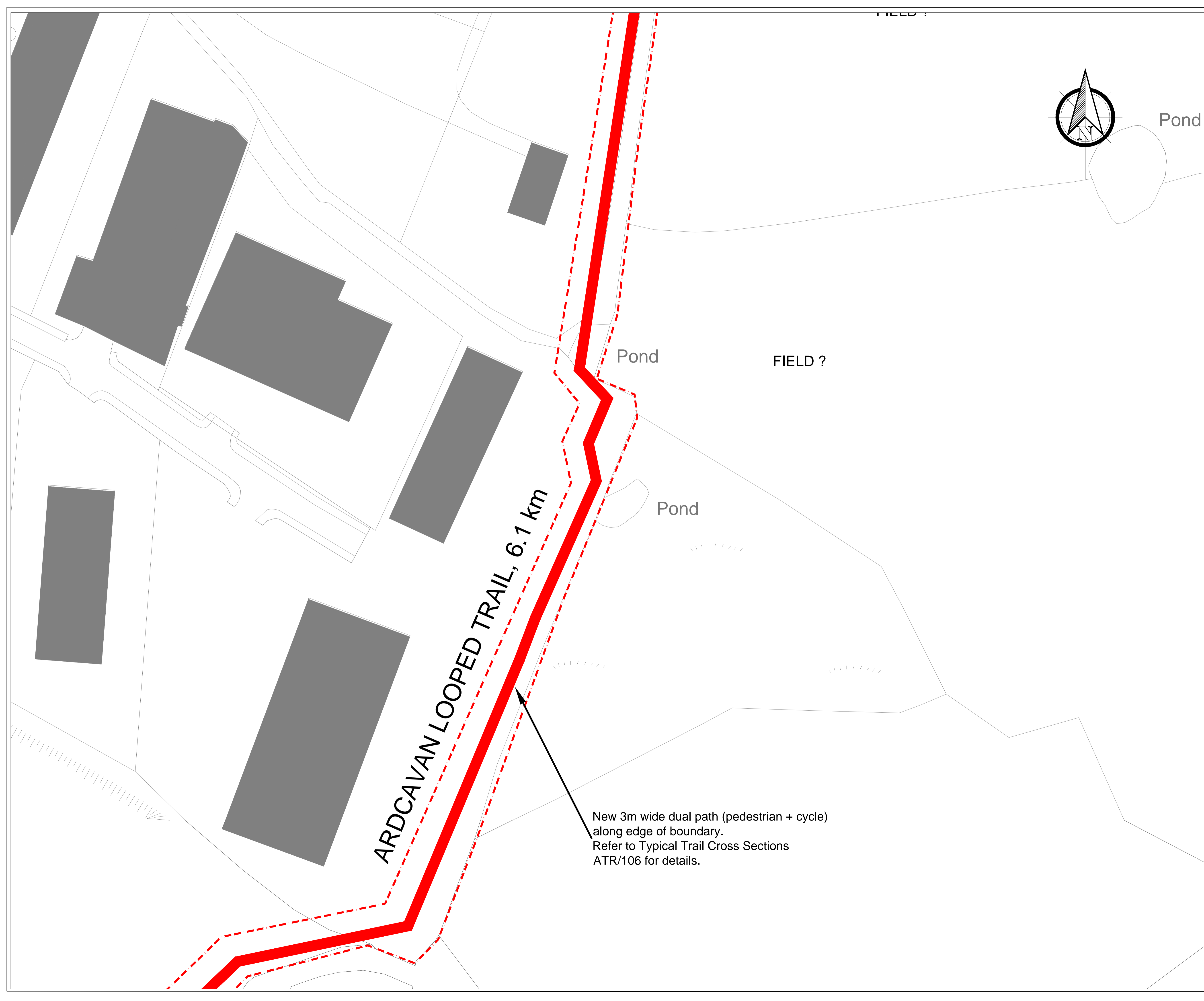


County Hall, Carricklawn, Wexford Tel: 053-9196000
 J. Carley, B.E. C. Eng. F.I.E.I. Director of Services

Project Title
WEXFORD to CURRACLOE GREENWAY

Drawing Title
GREENWAY LAYOUT PLAN

Drawing Issue:	Drawn: O. Ward
Checked: G. Forde	Date: February 2017
Scale: 1:500	@A1
Surveyed:	

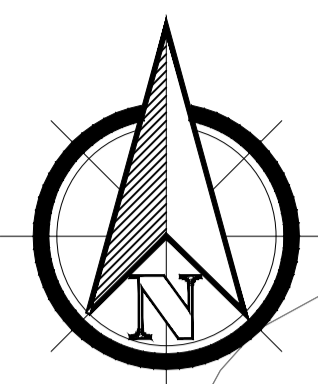


NOTES:

All levels are in metres O.D. and refer to Main Head Datum
 All dimension are in metres unless otherwise stated.
 Figured dimensions only to be used. If in doubt check with the Engineer prior to construction
 Contractor to check location of existing services with service provider, prior to construction

LEGEND:

- 3m wide Greenway
- 3m wide Ardcavan Loop Trail
- Extent of Site
- Access Road
- Wildfowl Reserve Boundary
- 2.1m Timber Cladding Screen
- 1.8m Paladin Fence
- 1.4m Dog Proof Narrow Gauge Fence
- Low Water Mark
- Open Space and Amenity, zoned Wexford Town & Environs Development Plan 2009-2015
- Existing Raven Wood Trail



Pond

Pond

FIELD ?

Pond

ARDCAVAN LOOPED TRAIL, 6.1 km

New 3m wide dual path (pedestrian + cycle) along edge of boundary. Refer to Typical Trail Cross Sections ATR/106 for details.

Rev.	Revision Description	Date	Inl.	Ckd.

Wexford County Council Environment
 County Hall, Carricklawn, Wexford Tel: 053-9196000
 J. Carley, B.E. C. Eng. F.I.E.I. Director of Services

Project Title
WEXFORD to CURRACLOE GREENWAY












Drawing Title
GREENWAY LAYOUT PLAN


Drawing Issue:	Drawn: O. Ward	
	Checked: G. Forde	
	Date: February 2017	
Planning	Scale: 1:500	@A1
	Surveyed:	

NOTES:

All levels are in metres O.D. and refer to Malin Head Datum
 All dimension are in metres unless otherwise stated.
 Figured dimensions only to be used. If in doubt check with the Engineer prior to construction
 Contractor to check location of existing services with service provider, prior to construction

LEGEND:

-  3m wide Greenway
-  3m wide Ardcavan Loop Trail
-  Extent of Site
-  Access Road
-  Wildfowl Reserve Boundary
-  2.1m Timber Cladding Screen
-  1.8m Paladin Fence
-  1.4m Dog Proof Narrow Gauge Fence
-  Low Water Mark
-  Open Space and Amenity, zoned Wexford Town & Environs Development Plan 2009-2015
-  Existing Raven Wood Trail



New timber single field gate to RCD /300/01 for details

Two sets of staggered gate either side of fields gate. Refer to TCD300/06 for details

New 3m trail off-road to follow inside of hedge. Hedge to be trimmed back and lowered to 1.2m above ground, all trees to be retained. Refer to Typical Trail Cross Section drawing ATR/107

ARDCAVAN LOOPED TRAIL, 6.1 km

5.3

6.5

ARDCAVAN LANE, (L70083)

HEDGE

HEDGE

FIELD ?

Pond

FIELD

Rev.	Revision Description	Date	Inl.	Ckd.



County Hall, Carricklawn, Wexford Tel: 053-9196000
 J. Carley, B.E. C. Eng. F.I.E.I. Director of Services

Project Title
WEXFORD to CURRACLOE GREENWAY

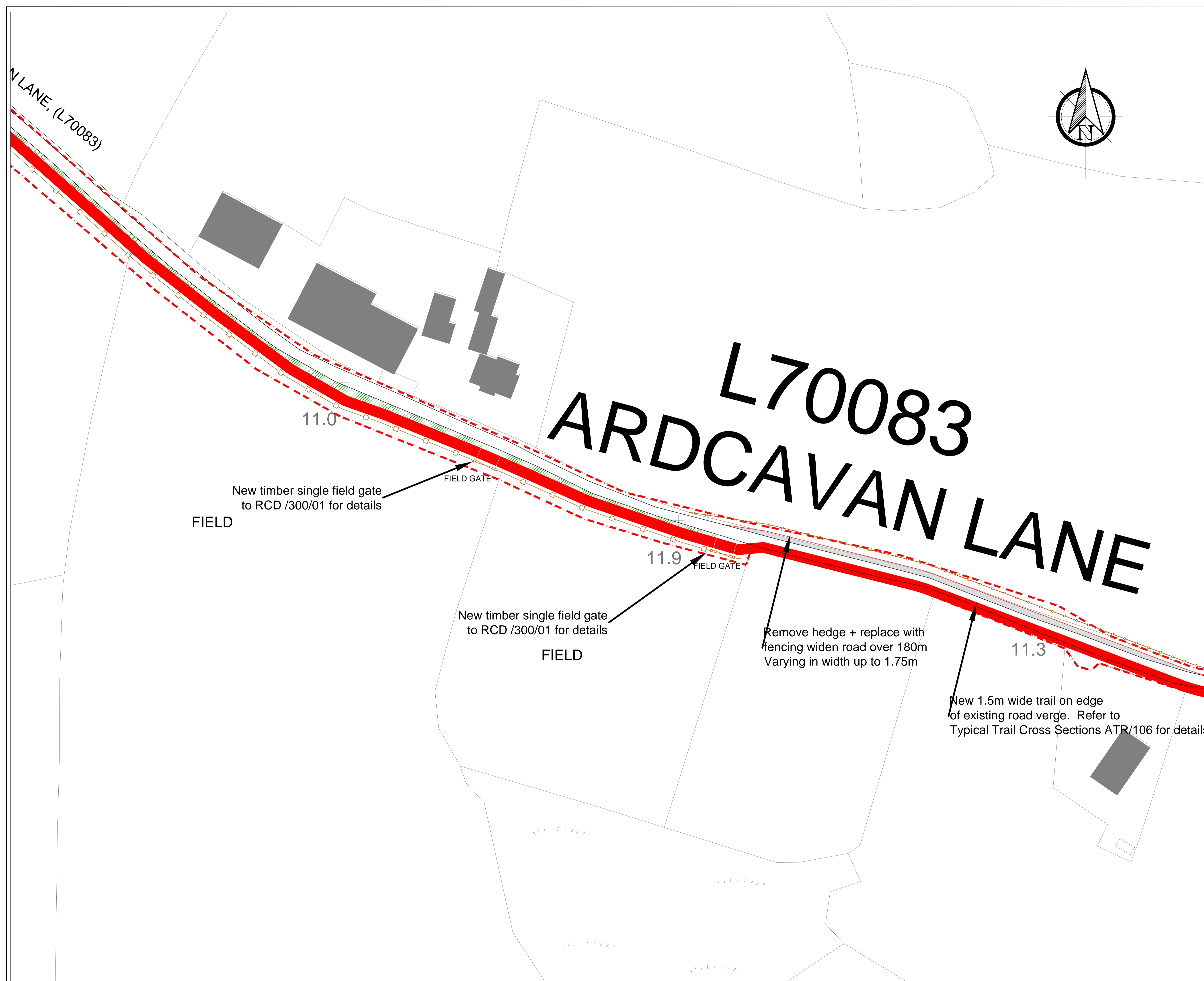
Drawing Title
GREENWAY LAYOUT PLAN

Drawing Issue:	Drawn: O. Ward	
	Checked: G. Forde	
	Date: February 2018	
	Scale: 1:500	@A1
	Surveyed:	

© Ordnance Survey Ireland. All rights reserved. Licence number 2018/34/CCMA/WexfordCountyCouncil

Drawing No:
ATR/ 138

Rev:




NOTES:

All levels are in metres O.D. and refer to Malin Head Datum
 All dimension are in metres unless otherwise stated.
 Figured dimensions only to be used. If in doubt check with the Engineer prior to construction
 Contractor to check location of existing services with service provider, prior to construction

LEGEND:

- 3m wide Greenway
- 3m wide Ardcavan Loop Trail
- Extent of Site
- Access Road
- Wildfowl Reserve Boundary
- 2.1m Timber Cladding Screen
- 1.8m Paladin Fence
- 1.4m Dog Proof Narrow Gauge Fence
- Low Water Mark
- Open Space and Amenity, zoned Wexford Town & Environs Development Plan 2009-2015
- Existing Raven Wood Trail



L70083 ARDCAVAN LANE

FIELD
 New timber single field gate to RCD /300/01 for details

FIELD GATE

11.0

FIELD
 New timber single field gate to RCD /300/01 for details

FIELD GATE

11.9

Remove hedge + replace with fencing widen road over 180m Varying in width up to 1.75m

11.3

New 1.5m wide trail on edge of existing road verge. Refer to Typical Trail Cross Sections ATR/106 for details.

Rev.	Revision Description	Date	Inl.	Ckd.

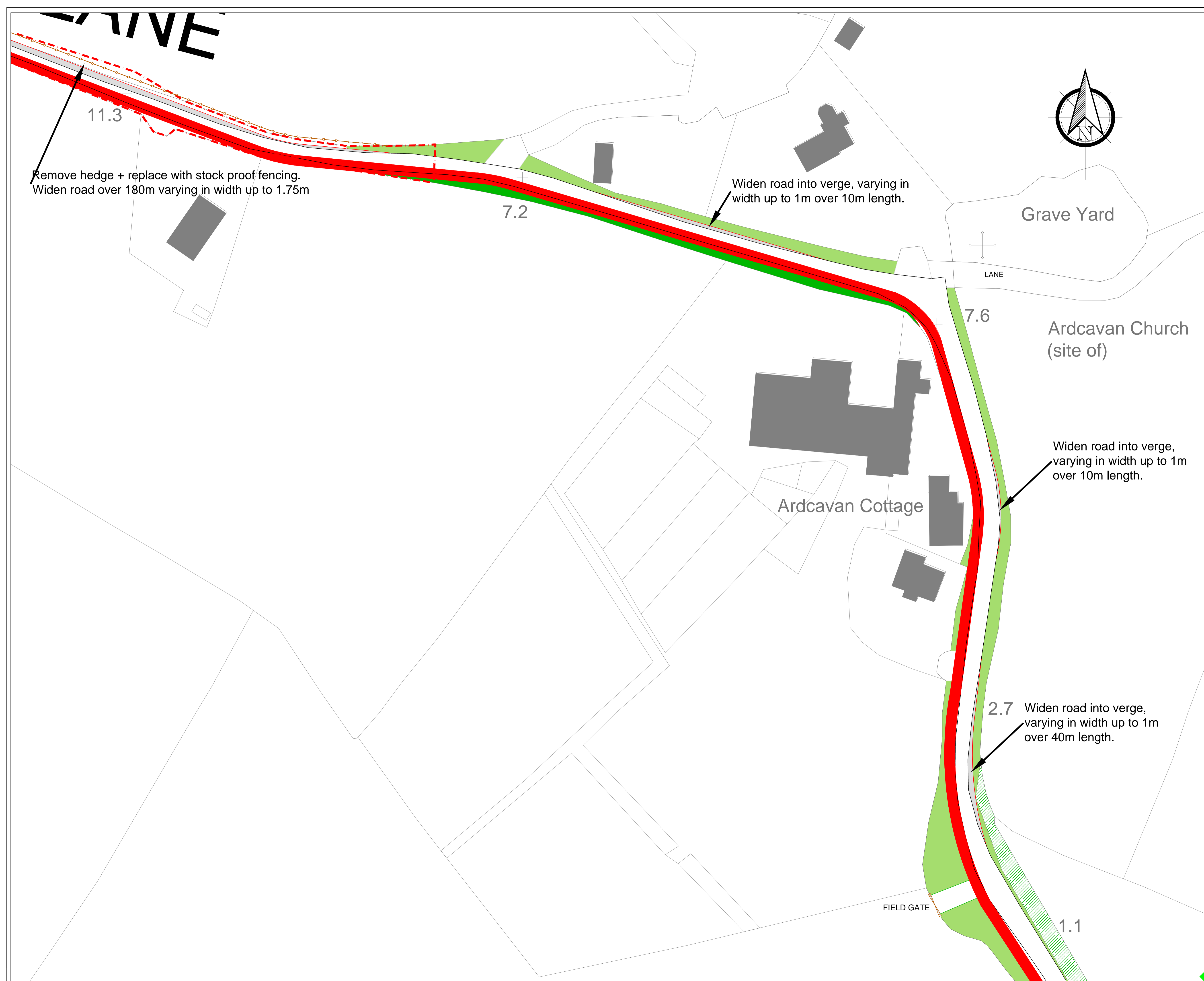
Wexford
County Council
Environment

County Hall, Carricklawn, Wexford Tel: 053-9196000
J. Carley, B.E. C. Eng. F.I.E.I. Director of Services

Project Title
WEXFORD to CURRACLOE GREENWAY

Drawing Title
GREENWAY LAYOUT PLAN

Drawing Issue:	Drawn: O. Ward
Checked: G. Forde	Date: February 2018
Scale: 1:500	Surveyed:
Planning	



Remove hedge + replace with stock proof fencing.
Widen road over 180m varying in width up to 1.75m

Widen road into verge, varying in width up to 1m over 10m length.












Widen road into verge, varying in width up to 1m over 10m length.

Widen road into verge, varying in width up to 1m over 40m length.

NOTES:

All levels are in metres O.D. and refer to Malin Head Datum
All dimension are in metres unless otherwise stated.
Figured dimensions only to be used. If in doubt check with the Engineer prior to construction
Contractor to check location of existing services with service provider, prior to construction

LEGEND:

-  3m wide Greenway
-  3m wide Ardcavan Loop Trail
-  Extent of Site
-  Access Road
-  Wildfowl Reserve Boundary
-  2.1m Timber Cladding Screen
-  1.8m Paladin Fence
-  1.4m Dog Proof Narrow Gauge Fence
-  Low Water Mark
-  Open Space and Amenity, zoned Wexford Town & Environs Development Plan 2009-2015
-  Existing Raven Wood Trail

Rev.	Revision Description	Date	Inl.	Ckd.

Wexford
County Council
Environment

County Hall, Carricklawn, Wexford Tel: 053-9196000
J. Carley, B.E. C. Eng. F.I.E.I. Director of Services

Project Title
WEXFORD to CURRACLOE GREENWAY

Drawing Title
GREENWAY LAYOUT PLAN

Drawing Issue:	Drawn: O. Ward
<input type="checkbox"/> Planning	Checked: G. Forde
	Date: February 2018
	Scale: 1:500 @A1
	Surveyed: