



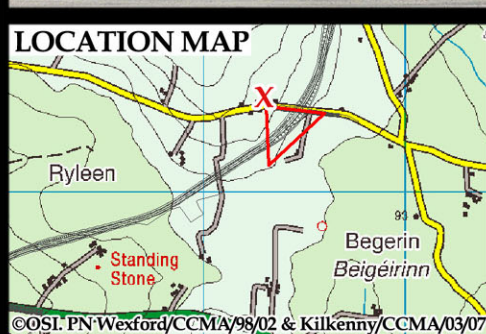
BEFORE



PRE-ESTABLISHMENT



POST-ESTABLISHMENT



GRID REFERENCE: 276314 E
 127432 N
DISTANCE: 114.1 metres
DIRECTION TO SITE: ESE
HEIGHT AT EYE LEVEL AOD: 124.7 metres
PHOTOGRAPH TAKEN: 27.04.2007

Viewpoint 43

Images have a horizontal field of view of 113 degrees, for a true representation, view print from a distance of approximately 13.2cm at A3

New Ross Bypass

Figure 9.7 a





BEFORE



PRE-ESTABLISHMENT



POST-ESTABLISHMENT



GRID REFERENCE: 274929 E
 126445 N
DISTANCE: 2.3 metres
DIRECTION TO SITE: WNW
HEIGHT AT EYE LEVEL AOD: 62 metres
PHOTOGRAPH TAKEN: 27.04.2007

Viewpoint 63

Images have a horizontal field of view of 103 degrees, for a true representation, view print from a distance of approximately 15.8cm at A3

New Ross Bypass

Figure 9.7 b





BEFORE



PRE-ESTABLISHMENT



POST-ESTABLISHMENT





GRID REFERENCE:	270521 E 123515 N
DISTANCE:	240.9 metres
DIRECTION TO SITE:	N
HEIGHT AT EYE LEVEL AOD:	52 metres
PHOTOGRAPH TAKEN:	28.03.2007

Viewpoint 121

Images have a horizontal field of view of 108 degrees, for a true representation, view print from a distance of approximately 14.6cm at A3

New Ross Bypass

Figure 9.7 c





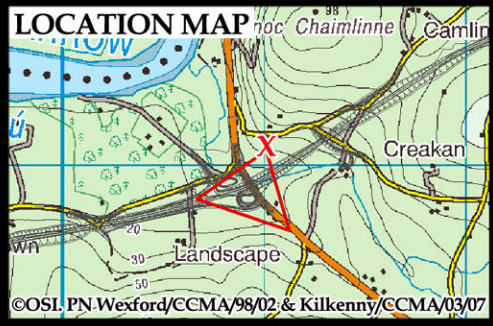
BEFORE



PRE-ESTABLISHMENT



POST-ESTABLISHMENT



GRID REFERENCE: 271015 E
 124116 N
DISTANCE: 113 metres
DIRECTION TO SITE: SW
HEIGHT AT EYE LEVEL AOD: 26 metres
PHOTOGRAPH TAKEN: 28.03.2007

Viewpoint 135

Images have a horizontal field of view of 105 degrees, for a true representation, view print from a distance of approximately 15.3cm at A3

New Ross Bypass

Figure 9.7 d

