



M11 Gorey to Enniscorthy Scheme



Environmental Impact Statement Volume 4 - Figures



April 2009



M11 Gorey to Enniscorthy Scheme

Environmental Impact Statement Volume 4 - Figures

Drawing List

Chapter 1:	Proposed Scheme Location Plan	Chapter 11:	Hydrological Map
Chapter 2:	Outline of Main Alternatives		Water Quality Monitoring Locations
Chapter 3:	Proposed Scheme General Layout		Bedrock Aquifer Map
	Proposed Scheme Plan & Profile		Groundwater Vulnerability Map
	Proposed Drainage Outfall Locations	Chapter 12:	Rosslare Windrose
	Landownership		Air Monitoring & Receptor Locations
Chapter 4:	Traffic Flow Forecast Locations	Chapter 13:	Noise Monitoring Locations
Chapter 5:	Features of Socio-Economic Interest		Extent of Noise Model
Chapter 6:	Agricultural Landowners		Noise Receiver Locations
Chapter 7:	Property Owners (Material Assets)	Chapter 14:	Noise Mitigation Measures
Chapter 8:	Existing Major Utilities (Material Assets)		Landscape Character Areas
Chapter 9:	Fauna (Bats and Owls & Badgers and Otters)	Chapter 15:	Visual Impact Assessment & Landscape Masterplan
	Habitats		Archaeology
	Water Quality		
	Designated Sites		
Chapter 10:	Teagasc Soils Map		
	Geomorphology Map		
	Subsoils Map		
	Bedrock Map		

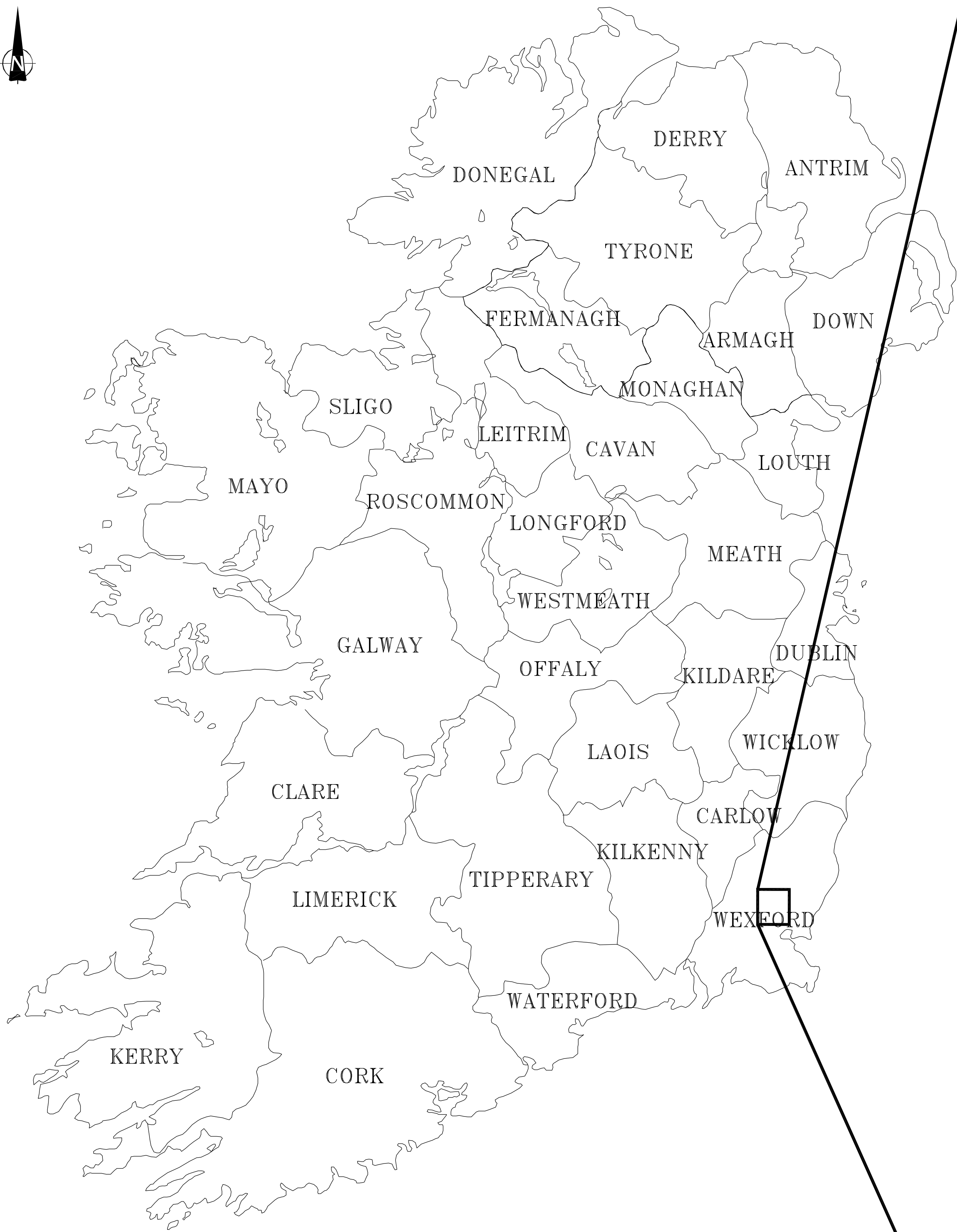
M11 Gorey to Enniscorthy Scheme

Environmental Impact Statement Volume 4 - Figures

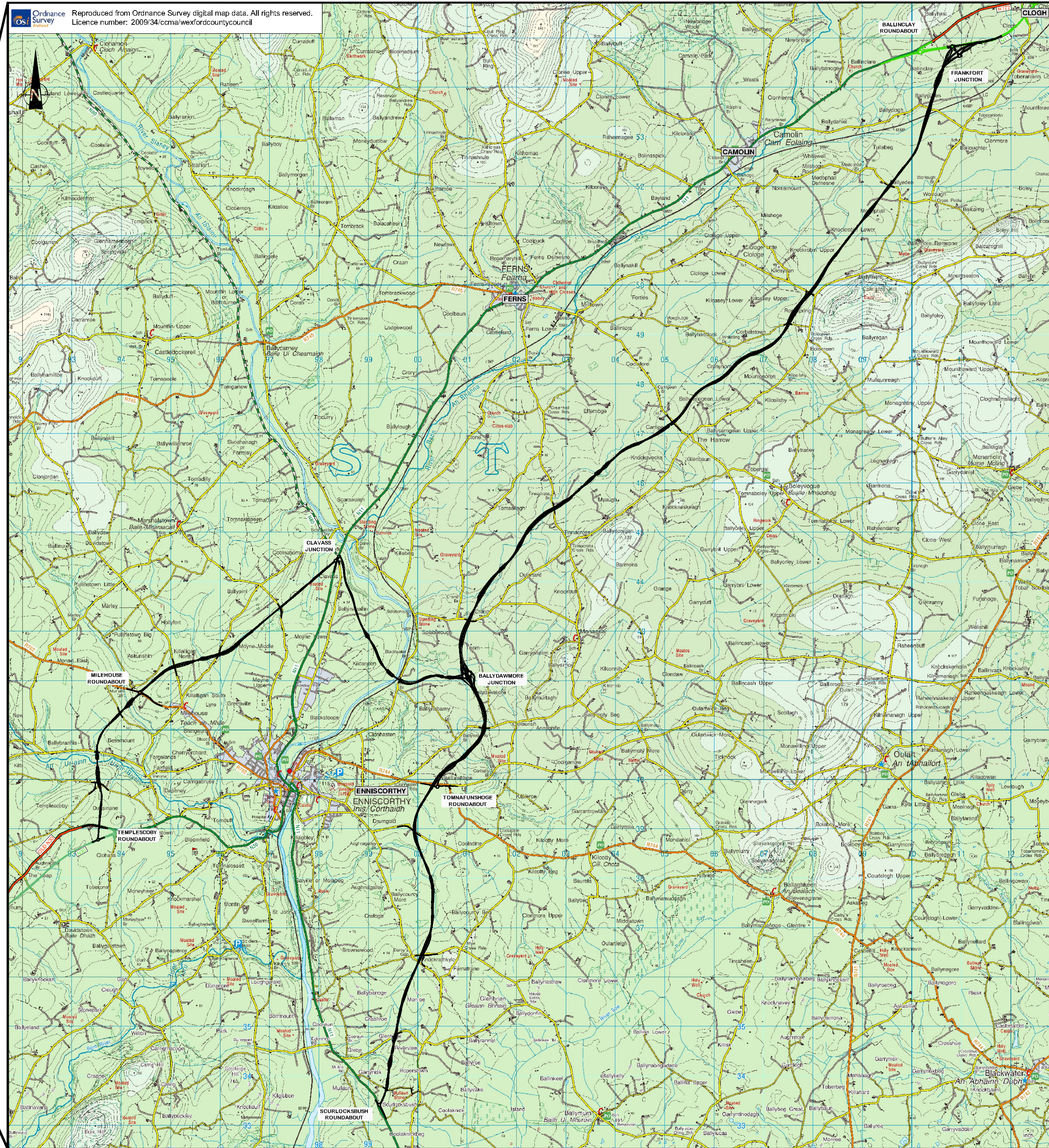
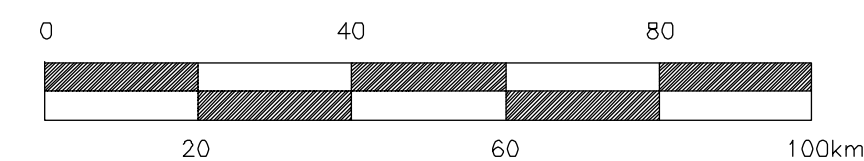
Chapter 1

Proposed Scheme Location Plan

Figure 1.1



IRELAND



Rev	By	Date	Description
A	GS	170409	Updated Alignment

Project		M11 Gorey to Enniscorthy Scheme			
Component:		Environmental Impact Statement			
Title:		Fig 1.1 Scheme Location Plan			
Designed: P.C./T.D.	Date:	April 09	File Name:	2057/000	Drawing No:
Drawn: GS	Date:	April 09	Original Scale:	N.T.S	Fig 1.1
Checked: T.D./P.G.	Date:	April 09	Date:	April 09	