



M11 Gorey to Enniscorthy Scheme



Environmental Impact Statement Volume 4 - Figures



April 2009



M11 Gorey to Enniscorthy Scheme

Environmental Impact Statement Volume 4 - Figures

Drawing List

Chapter 1:	Proposed Scheme Location Plan	Chapter 11:	Hydrological Map
Chapter 2:	Outline of Main Alternatives		Water Quality Monitoring Locations
Chapter 3:	Proposed Scheme General Layout		Bedrock Aquifer Map
	Proposed Scheme Plan & Profile		Groundwater Vulnerability Map
	Proposed Drainage Outfall Locations	Chapter 12:	Rosslare Windrose
	Landownership		Air Monitoring & Receptor Locations
Chapter 4:	Traffic Flow Forecast Locations	Chapter 13:	Noise Monitoring Locations
Chapter 5:	Features of Socio-Economic Interest		Extent of Noise Model
Chapter 6:	Agricultural Landowners		Noise Receiver Locations
Chapter 7:	Property Owners (Material Assets)	Chapter 14:	Noise Mitigation Measures
Chapter 8:	Existing Major Utilities (Material Assets)		Landscape Character Areas
Chapter 9:	Fauna (Bats and Owls & Badgers and Otters)	Chapter 15:	Visual Impact Assessment & Landscape Masterplan
	Habitats		Archaeology
	Water Quality		
	Designated Sites		
Chapter 10:	Teagasc Soils Map		
	Geomorphology Map		
	Subsoils Map		
	Bedrock Map		



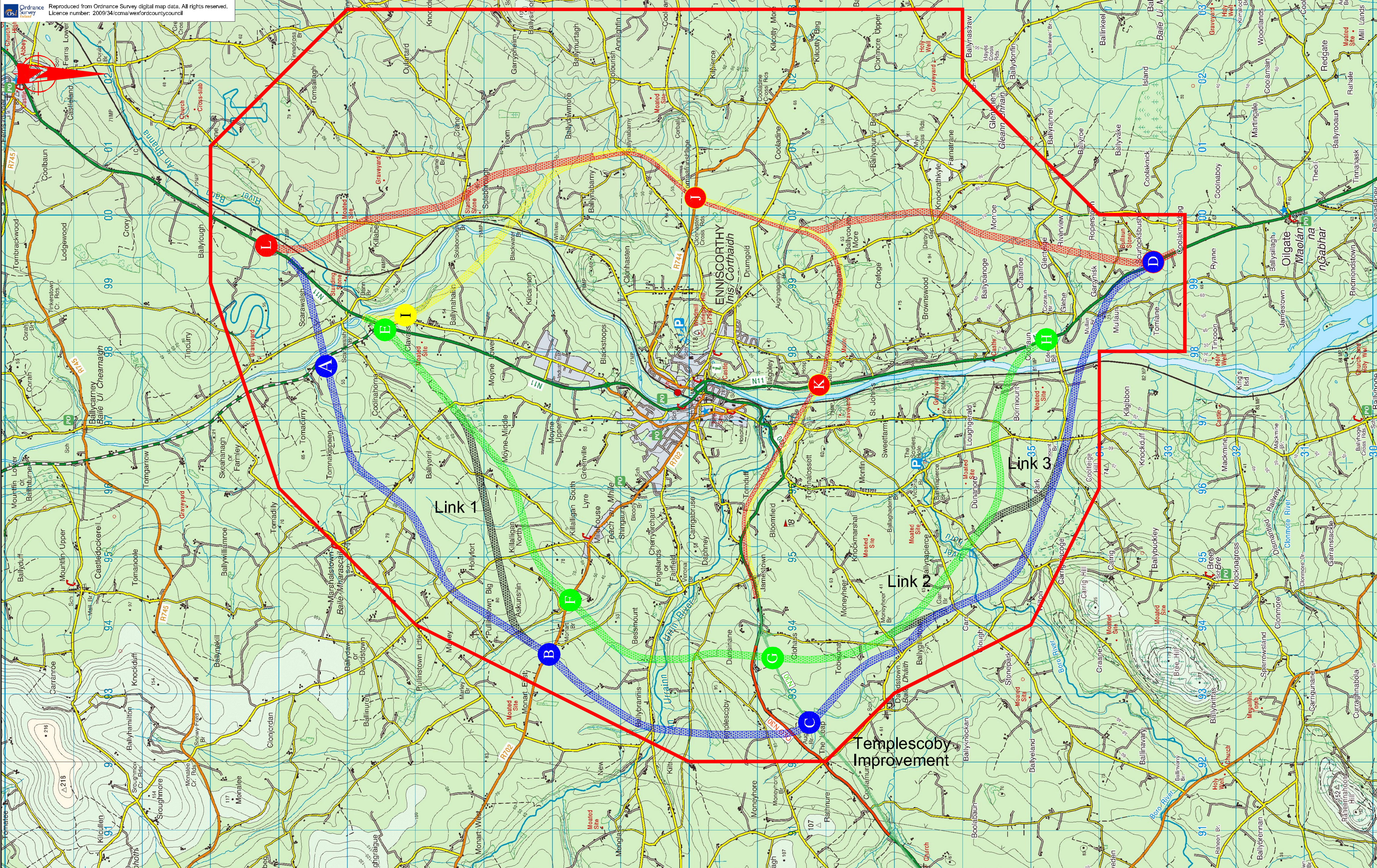
M11 Gorey to Enniscorthy Scheme

Environmental Impact Statement Volume 4 - Figures

Chapter 2

Outline of Main Alternatives

N11 Enniscorthy Bypass Route Corridor Options	Figure 2.1
N11 Clogh to Enniscorthy Scheme Route Corridor Options	Figure 2.2
N11 Clogh to Enniscorthy Scheme N80 Link Road Route Corridor Options	Figure 2.3

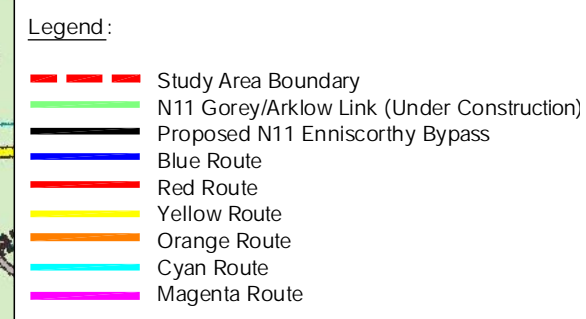


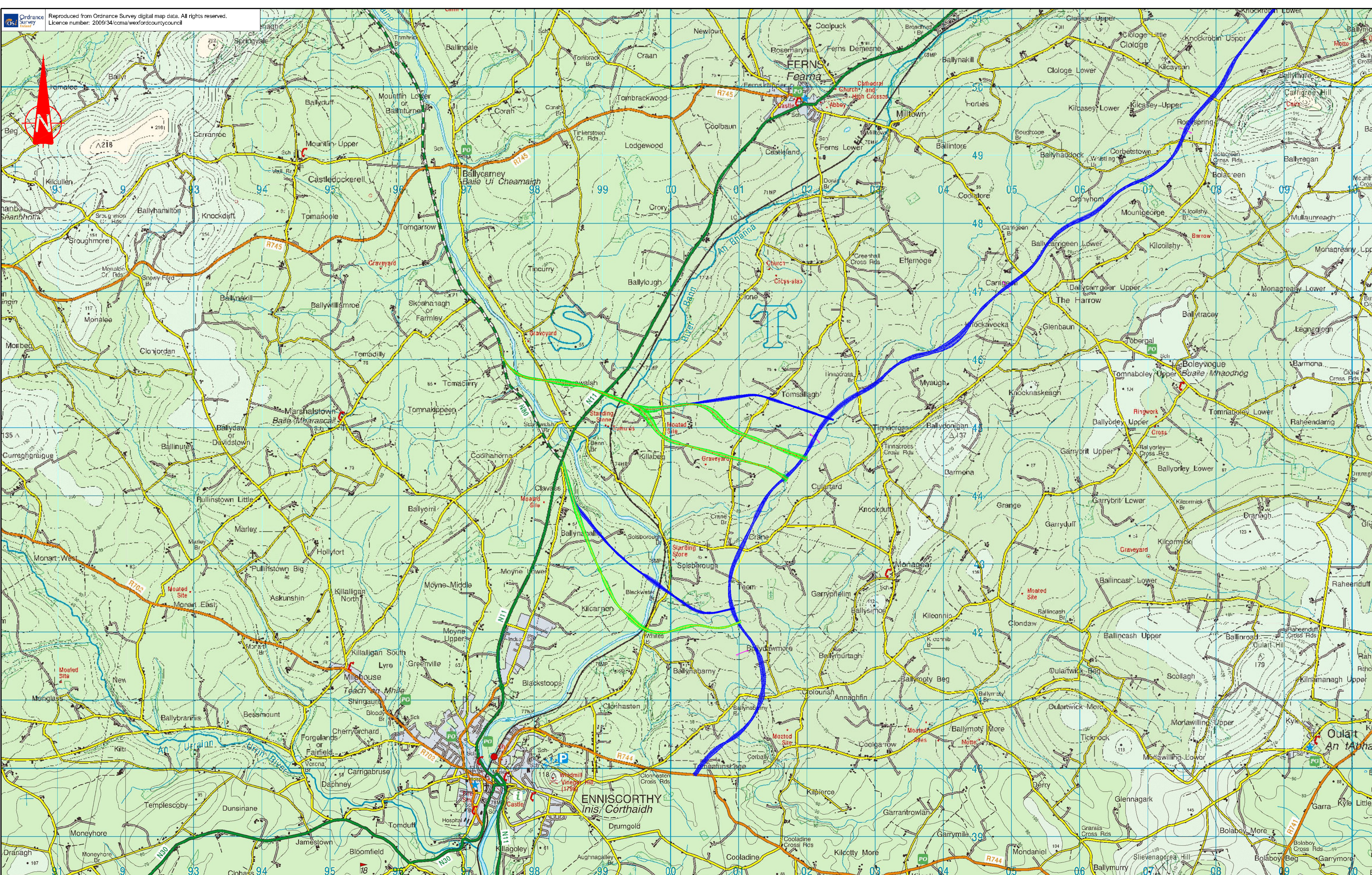
Ryan Hanley WSP

Sherwood House, Sherwood Avenue, Taylor's Hill
Galway, Ireland
Tel: +353 (0)91 587116 Fax: +353 (0)91 587102
e-mail: rhwsp@ryanhanley.ie



Rev	By	Date	Description
A	DD	22/04/09	Updated Alignment

Project:	M11 Gorey to Enniscorthy Scheme		
Component:	Environmental Impact Statement		
Title:	M11 Enniscorthy Bypass Route Corridor Options		
Designed: DD	Date: 14/04/09	File Name: Fig 2.1	Drawing No:
Drawn: DD	Date: 14/04/09	Original Scale: 1:25000 @ A1	Fig 2.1 Rev A
Checked: TD	Date: 14/04/09	Date: 14/04/09	





ORIGINAL SIZE A1
H:\AutoCAD\2057 - N11 Gorey to Enniscorthy\GIS\ES Report Drawings



Ryan Hanley WSP
Sherwood House, Sherwood Avenue, Taylor's Hill
Galway, Ireland
Tel: +353 (0)91 587116 Fax: +353 (0)91 587102
e-mail: rhwsp@ryanhanley.ie

Rev	By	Date	Description
A	DD	22/04/09	Updated Alignment

Project:	M11 Gorey to Enniscorthy Scheme		
Component:	Environmental Impact Statement		
Title:	M11 Enniscorthy Bypass Route Corridor Options		
Designed: DD	Date: 14/04/09	File Name: Fig 2.3	Drawing No:
Drawn: DD	Date: 14/04/09	Original Scale: 1:25000 @ A1	Fig 2.3 Rev A
Checked: TD	Date: 14/04/09	Date: 14/04/09	