



# M11 Gorey to Enniscorthy Scheme



## Environmental Impact Statement Volume 4 - Figures



April 2009



# M11 Gorey to Enniscorthy Scheme

## Environmental Impact Statement Volume 4 - Figures

### Drawing List

Chapter 1:	Proposed Scheme Location Plan	Chapter 11:	Hydrological Map
Chapter 2:	Outline of Main Alternatives		Water Quality Monitoring Locations
Chapter 3:	Proposed Scheme General Layout		Bedrock Aquifer Map
	Proposed Scheme Plan & Profile		Groundwater Vulnerability Map
	Proposed Drainage Outfall Locations	Chapter 12:	Rosslare Windrose
	Landownership		Air Monitoring & Receptor Locations
Chapter 4:	Traffic Flow Forecast Locations	Chapter 13:	Noise Monitoring Locations
Chapter 5:	Features of Socio-Economic Interest		Extent of Noise Model
Chapter 6:	Agricultural Landowners		Noise Receiver Locations
Chapter 7:	Property Owners (Material Assets)	Chapter 14:	Noise Mitigation Measures
Chapter 8:	Existing Major Utilities (Material Assets)		Landscape Character Areas
Chapter 9:	Fauna (Bats and Owls & Badgers and Otters)	Chapter 15:	Visual Impact Assessment & Landscape Masterplan
	Habitats		Archaeology
	Water Quality		
	Designated Sites		
Chapter 10:	Teagasc Soils Map		
	Geomorphology Map		
	Subsoils Map		
	Bedrock Map		

# M11 Gorey to Enniscorthy Scheme


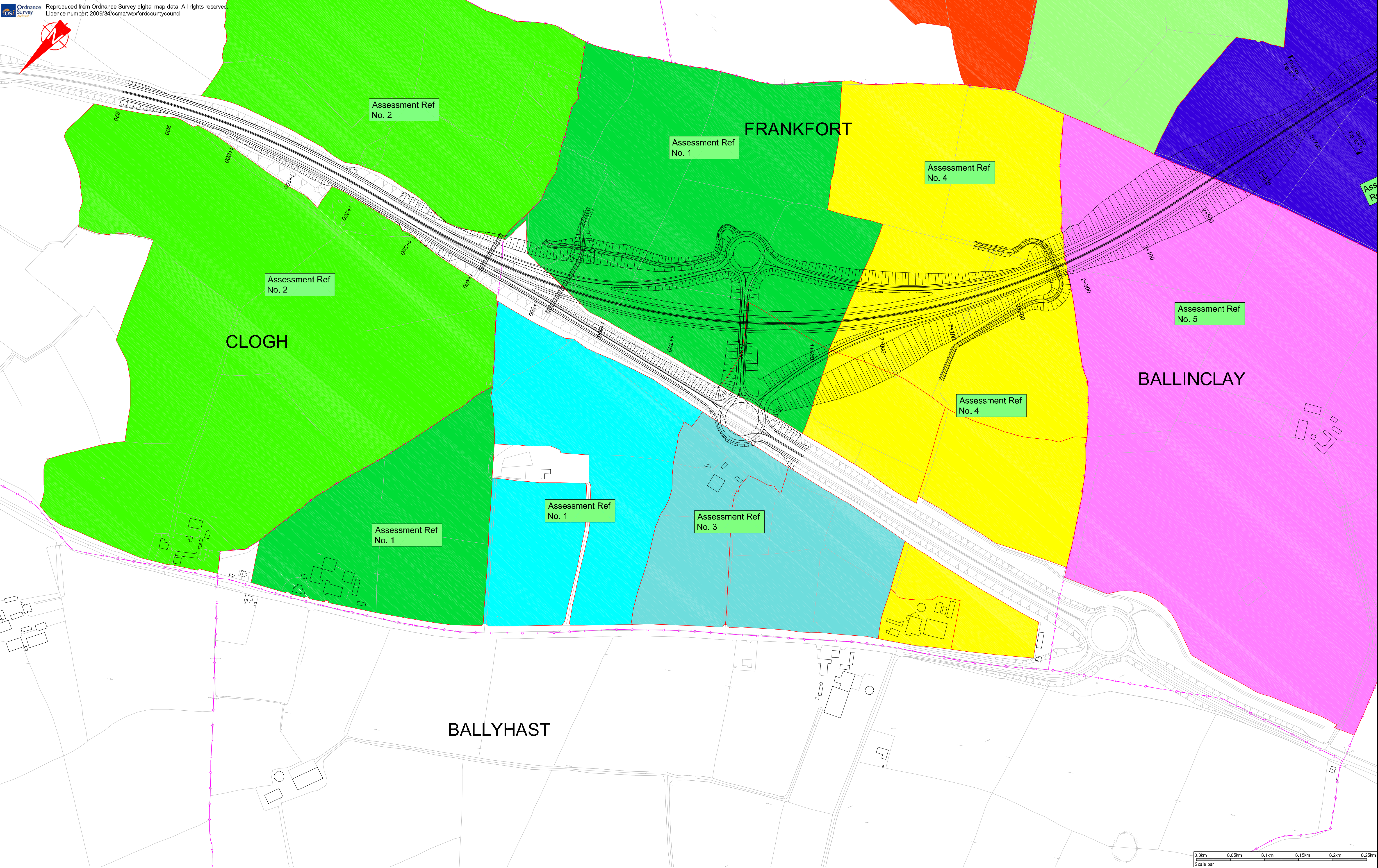
## Environmental Impact Statement Volume 4 - Figures

### Chapter 6

#### **Agricultural - Landowner Assessment Locations**

M11 Mainline – Start to Ch. 2,730m – Sheet 1 of 15	Figure 6.1.1
M11 Mainline – Ch. 2,730m to Ch. 4,630m – Sheet 2 of 15	Figure 6.1.2
M11 Mainline – Ch. 4,630m to Ch. 6,430m – Sheet 3 of 15	Figure 6.1.3
M11 Mainline – Ch. 6,430m to Ch. 8,330m – Sheet 4 of 15	Figure 6.1.4
M11 Mainline – Ch. 8,330m to Ch. 10,210m – Sheet 5 of 15	Figure 6.1.5
M11 Mainline – Ch. 10,210m to Ch. 12,110m – Sheet 6 of 15	Figure 6.1.6
M11 Mainline – Ch. 12,110m to Ch. 13,910m – Sheet 7 of 15	Figure 6.1.7
M11 Mainline – Ch. 13,910m to Ch. 15,805m – Sheet 8 of 15	Figure 6.1.8
M11 Mainline – Ch. 15,805m to Ch. 17,610m – Sheet 9 of 15	Figure 6.1.9
M11 Mainline – Ch. 17,610m to Ch. 19,400m – Sheet 10 of 15	Figure 6.1.10
M11 Mainline – Ch. 19,400m to Ch. 21,200m – Sheet 11 of 15	Figure 6.1.11
M11 Mainline – Ch. 21,200m to Ch. 23,000m – Sheet 12 of 15	Figure 6.1.12
M11 Mainline – Ch. 23,000m to Ch. 24,800m – Sheet 13 of 15	Figure 6.1.13
M11 Mainline – Ch. 24,800m to Ch. 26,600m – Sheet 14 of 15	Figure 6.1.14
M11 Mainline – Ch. 26,600m to End – Sheet 15 of 15	Figure 6.1.15
N80 Link Road – Start to Ch. 1,495m – Sheet 1 of 3	Figure 6.1.16
N80 Link Road – Ch. 1,495m to Ch. 2,990m – Sheet 2 of 3	Figure 6.1.17
N80 Link Road – Ch. 2,990m to End – Sheet 3 of 3	Figure 6.1.18
N30 Mainline – Start to Ch. 1,160m – Sheet 1 of 5	Figure 6.1.19
N30 Mainline – Ch. 1,160m to Ch. 3,195m – Sheet 2 of 5	Figure 6.1.20
N30 Mainline – Ch. 3,195 to Ch. 4,800m – Sheet 3 of 5	Figure 6.1.21
N30 Mainline – Ch. 4,800m to Ch. 6,410m – Sheet 4 of 5	Figure 6.1.22
N30 Mainline – Ch. 4,800m to End – Sheet 5 of 5	Figure 6.1.23





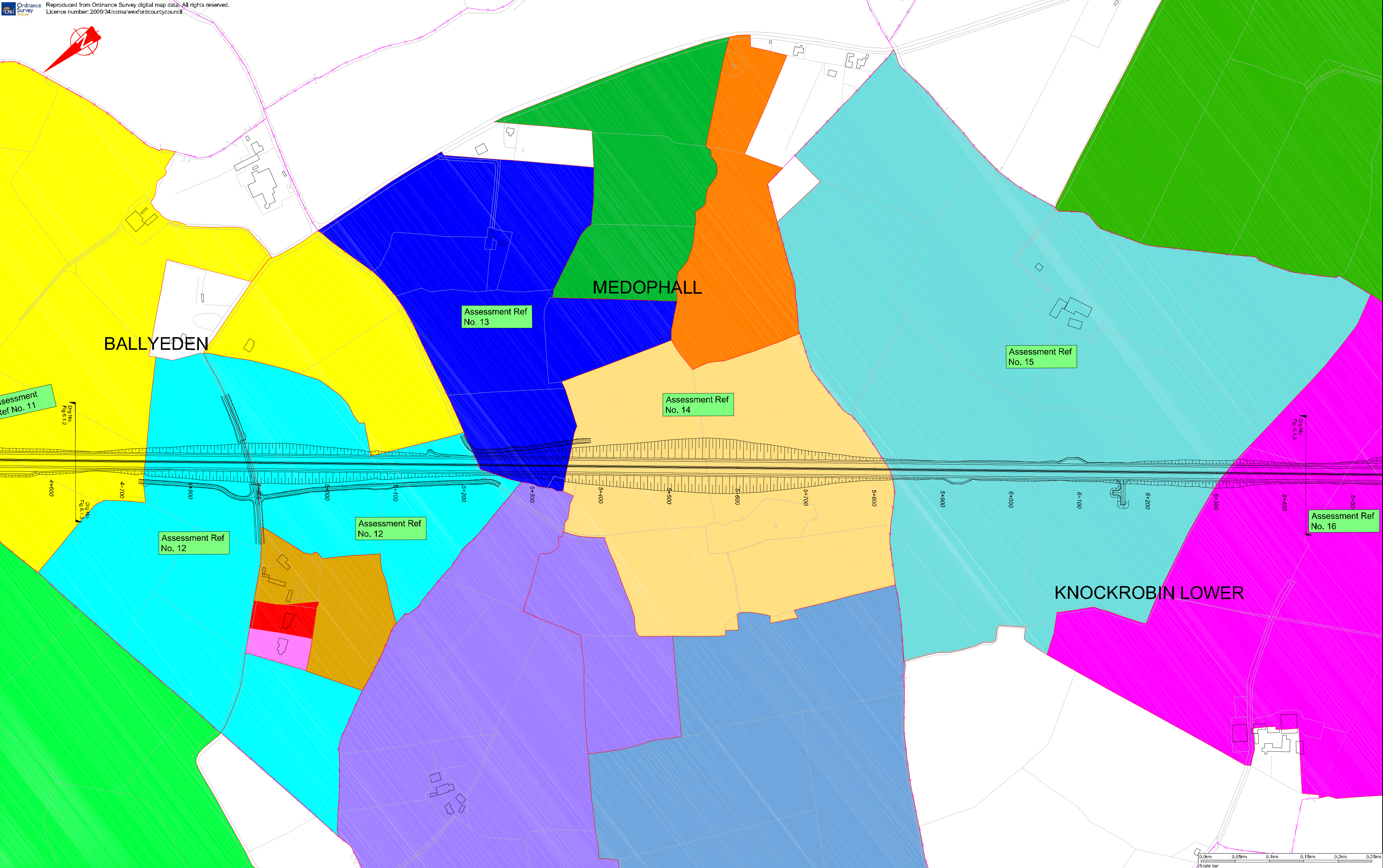
Rev	By	Date	Description
A	DD	220409	Updated Alignment

Project: <b>M11 Gorey to Enniscorthy Scheme</b>			
Component: EIS Agriculture - Landowner Assessment Locations			
Title: <b>M11 Mainline - Start to Ch. 2730m - Sheet 1 of 15</b>			
Designed: DB	Date: 06/05/09	File Name: Fig6.1.1 Rev A	Drawing No:
Drawn: RH	Date: 06/05/09	Original Scale: 1:2500 @ A1	Fig6.1.1 Rev A
Checked: PG	Date: 06/05/09	Date: 06/05/09	









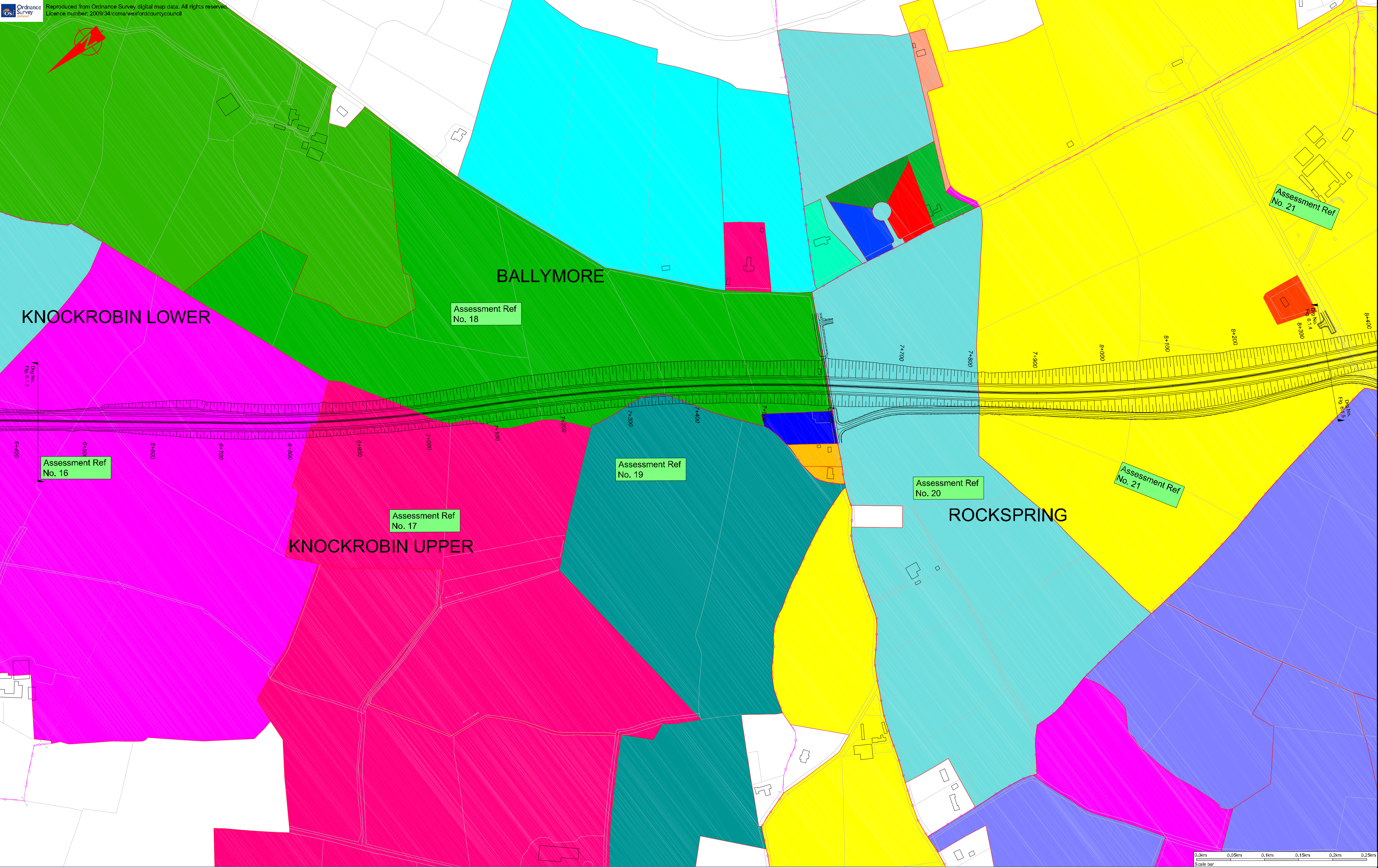
ORIGINAL SIZE A1  
H:\AutoCAD\2007 - N11 Gorey to Enniscorthy\ES\Outgoing April 2009\Chapter 6 Drawings



Rev	By	Date	Description
A	DD	22/04/09	Updated Alignment

Project: <b>M11 Gorey to Enniscorthy Scheme</b>			
Component: EIS Agriculture - Landowner Assessment Locations			
Title: <b>M11 Mainline - Ch. 4630m to 6430m - Sheet 3 of 15</b>			
Designed: DB	Date: 06/05/09	File Name: Fig 6.1.3	Drawing No:
Drawn: RH	Date: 06/05/09	Original Scale: 1:2500 @ A1	Fig 6.1.3 Rev A
Checked: PG	Date: 06/05/09	Date: 06/05/09	





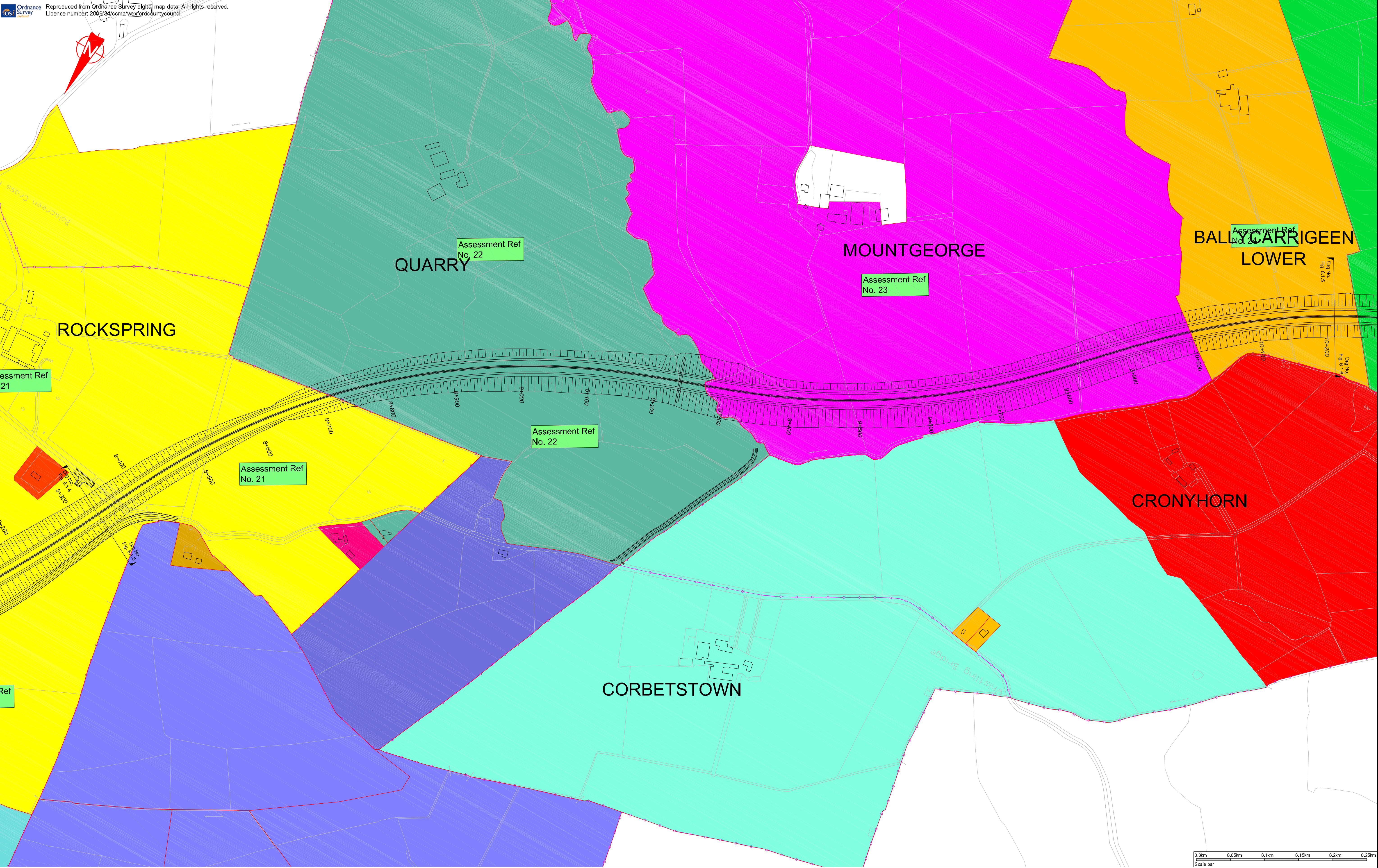
ORIGINAL SIZE A1  
H:\AutoCAD\2057 - N11 Gorey to Enniscorthy\ES\Outgoing April 2009\Chapter 6 Drawings



Rev	By	Date	Description
A	DD	220409	Updated Alignment

Project: <b>M11 Gorey to Enniscorthy Scheme</b>			
Component: EIS Agriculture - Landowner Assessment Locations			
Title: <b>M11 Mainline - Ch. 6430m to 8330m - Sheet 4 of 15</b>			
Designed: DB	Date: 06/05/09	File Name: Fig 6.1.4	Drawing No: <b>Fig 6.1.4 Rev A</b>
Drawn: RH	Date: 06/05/09	Original Scale: 1:2500 @ A1	
Checked: PG	Date: 06/05/09	Date: 06/05/09	





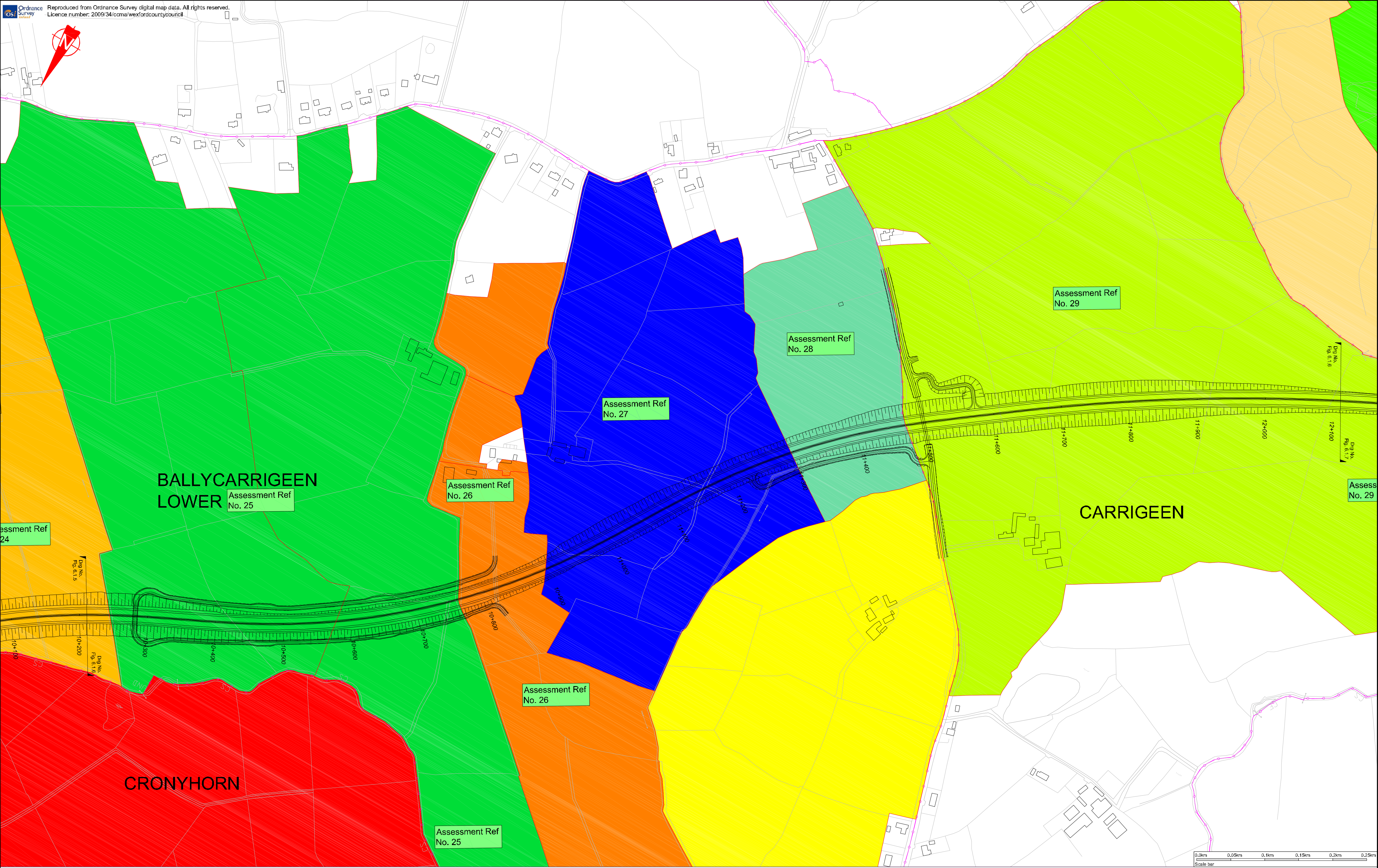
ORIGINAL SIZE A1  
H:\A\A04\0057 - N11 Gorey to Enniscorthy\ES\Outgoing April 2009\Chapter 6 Drawings




Rev	By	Date	Description
A	DD	22/04/09	Updated Alignment

Project: <b>M11 Gorey to Enniscorthy Scheme</b>			
Component: EIS Agriculture - Landowner Assessment Locations			
Title: <b>M11 Mainline - Ch. 8330m to 10210m - Sheet 5 of 15</b>			
Designed: DB	Date: 06/05/09	File Name: Fig 6.1.5	Drawing No: Fig 6.1.5 Rev A
Drawn: RH	Date: 06/05/09	Original Scale: 1:2500 @ A1	
Checked: PG	Date: 06/05/09	Date: 06/05/09	





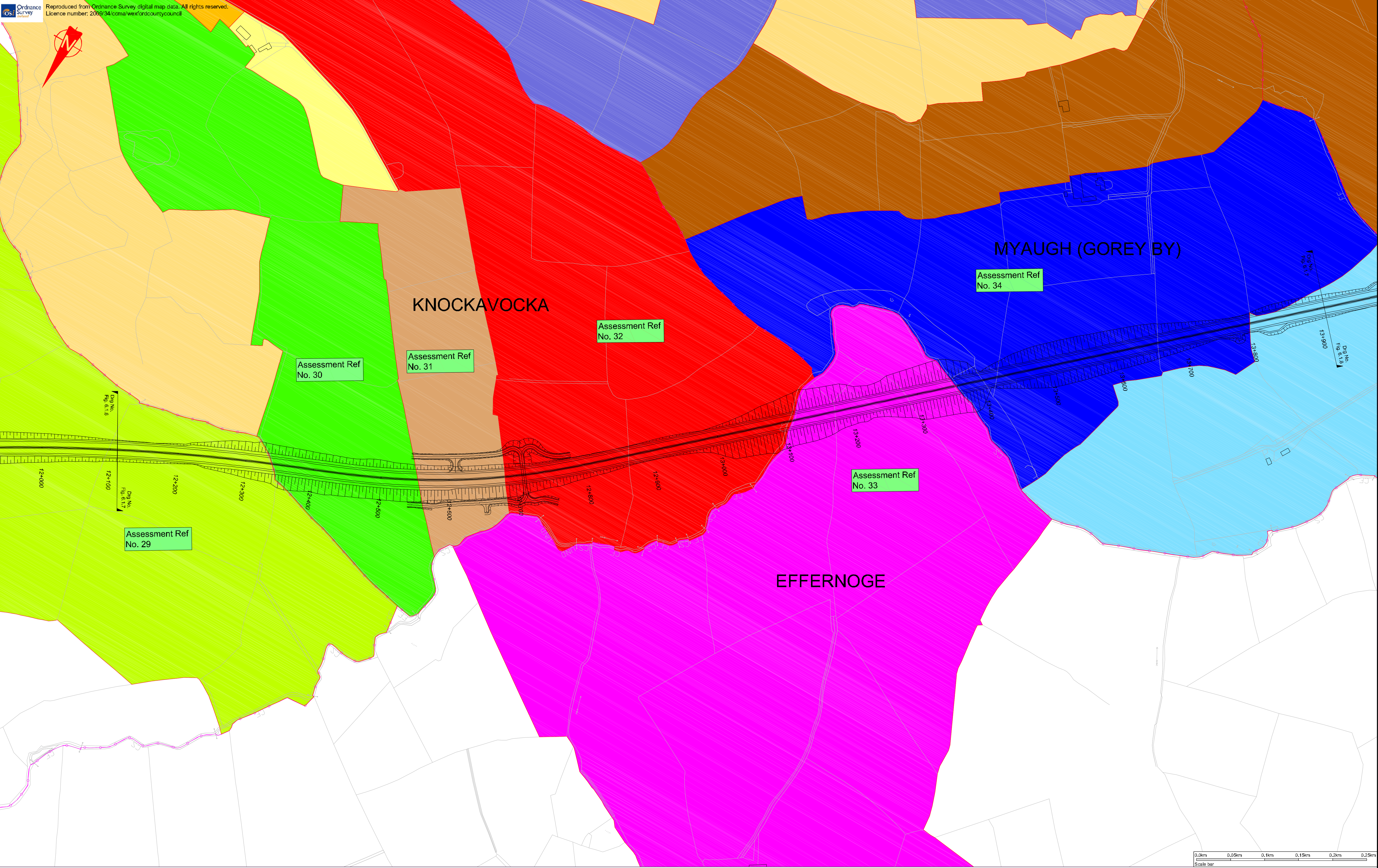
ORIGINAL SIZE A1  
H:\A\A020\0057 - N11 Gorey to Enniscorthy\ES\Outgoing April 2009\Chapter 6 Drawings



Rev	By	Date	Description
A	DD	220409	Updated Alignment

Project: <b>M11 Gorey to Enniscorthy Scheme</b>			
Component: EIS Agriculture - Landowner Assessment Locations			
Title: M11 Mainline - Ch. 10210m to 12110m - Sheet 6 of 15			
Designed: DB	Date: 06/05/09	File Name: Fig 6.1.6	Drawing No: Fig 6.1.6 Rev A
Drawn: RH	Date: 06/05/09	Original Scale: 1:2500 @ A1	
Checked: PG	Date: 06/05/09	Date: 06/05/09	







ORIGINAL SIZE A1  
H:\A\A040\0057 - N11 Gorey to Enniscorthy VES\Outgoing April 2009\Chapter 6 Drawings



progress in motion



National Development Plan 2007 - 2013



Department of Transport



National Roads Authority  
An tÚdarás um Bóithre Náisiúnta



WEXFORD COUNTY COUNCIL  
County Hall  
Wexford



TRAMORE HOUSE ROAD DESIGN OFFICE  
Tramore  
Co. Waterford




Sherwood House, Sherwood Avenue, Taylor's Hill  
Galway, Ireland  
Tel: +353 (0)91 587116 Fax: +353 (0)91 587102  
e-mail: rhwsp@ryanhanley.ie

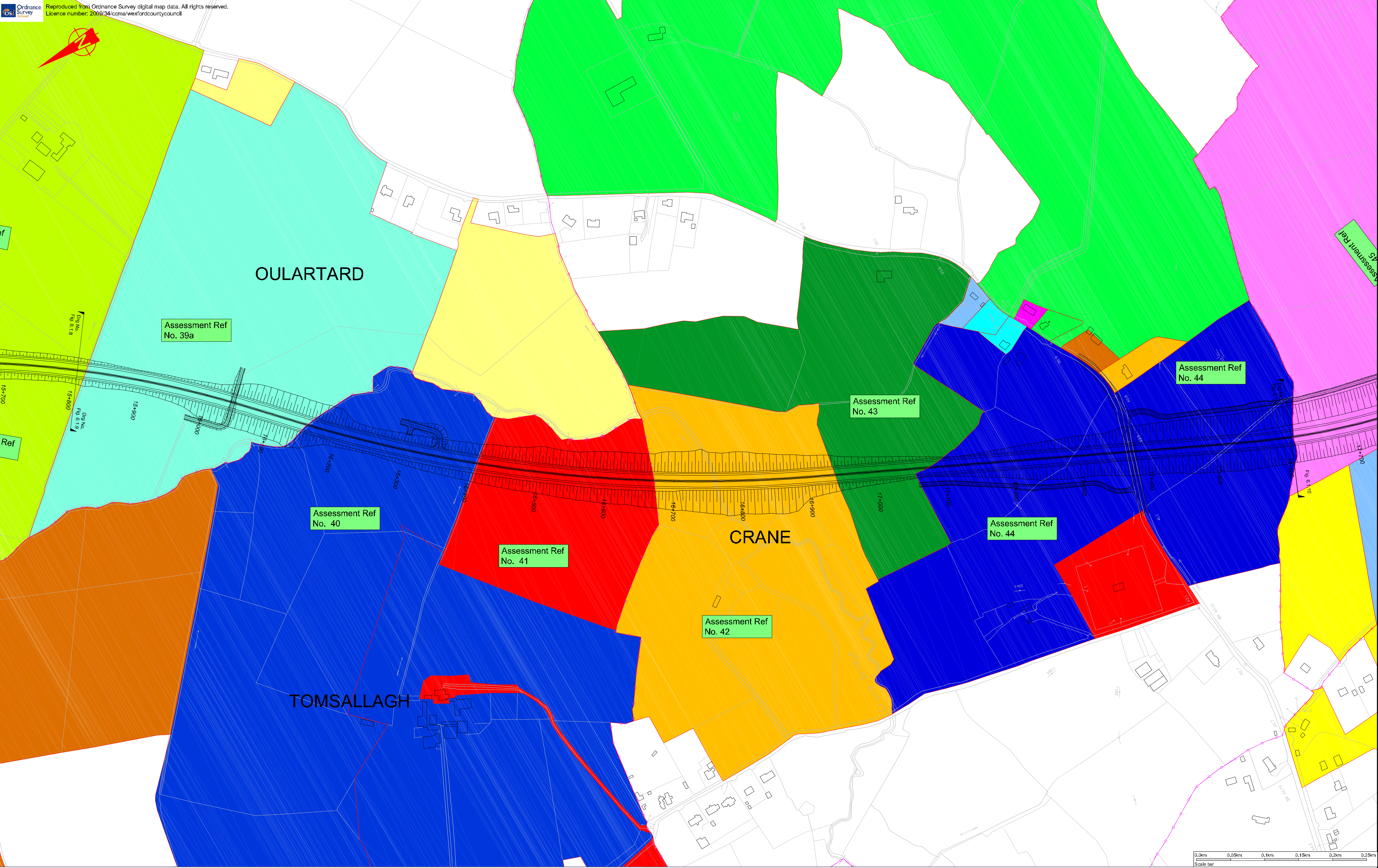
Rev	By	Date	Description
A	DD	220409	Updated Alignment

Project: <b>M11 Gorey to Enniscorthy Scheme</b>			
Component: EIS Agriculture - Landowner Assessment Locations			
Title: M11 Mainline - Ch. 12110m to 13910m - Sheet 7 of 15			
Designed: DB	Date: 06/05/09	File Name: 6.1.7	Drawing No: Fig. 6.1.7 Rev A
Drawn: RH	Date: 06/05/09	Original Scale: 1:2500 @ A1	
Checked: PG	Date: 06/05/09	Date: 06/05/09	










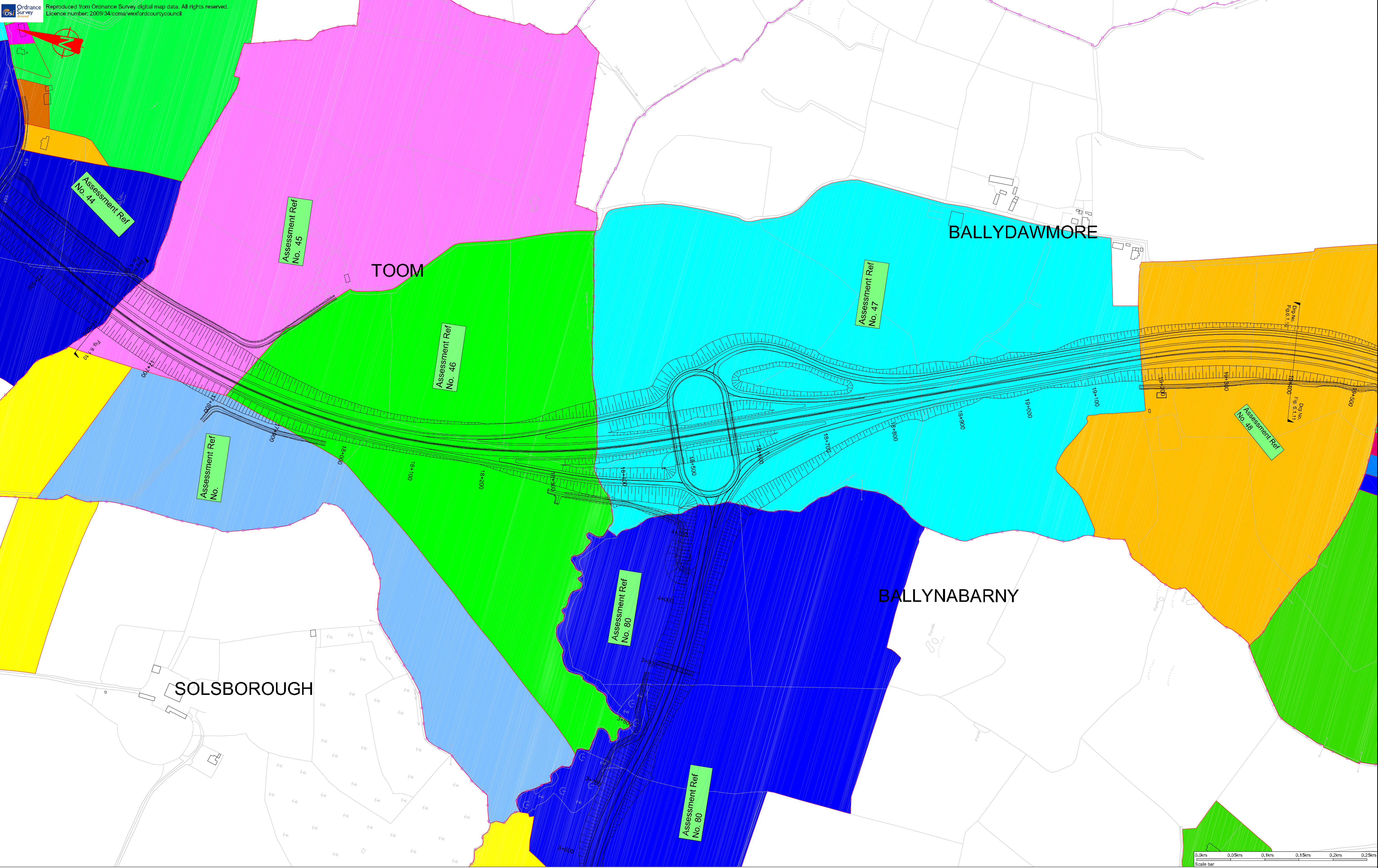
ORIGINAL SIZE A1  
H:\A\J\CAD\0057 - N11 Gorey to Enniscorthy\ES\Outgoing April 2009\Chapter 6 Drawings




Rev	By	Date	Description
A	DD	22/04/09	Updated Alignment

Project: <b>M11 Gorey to Enniscorthy Scheme</b>			
Component: EIS Agriculture - Landowner Assessment Locations			
Title: M11 Mainline - Ch. 15805m to 17610m - Sheet 9 of 15			
Designed: DB	Date: 06/05/09	File Name: Fig 6.1.9	Drawing No: Fig 6.1.9 Rev A
Drawn: RH	Date: 06/05/09	Original Scale: 1:2500 @ A1	
Checked: PG	Date: 06/05/09	Date: 06/05/09	





ORIGINAL SIZE A1  
H:\AutoCAD\2007 - N11 Gorey to Enniscorthy\ES\Outgoing April 2009\Chapter 6 Drawings



**Ryan Hanley WSP**

Sherwood House, Sherwood Avenue, Taylor's Hill  
Galway, Ireland  
Tel: +353 (0)91 587116 Fax: +353 (0)91 587102  
e-mail: rhwsp@ryanhanley.ie


Rev	By	Date	Description
A	DD	220409	Updated Alignment

Project: <b>M11 Gorey to Enniscorthy Scheme</b>			
Component: EIS Agriculture - Landowner Assessment Locations			
Title: M11 Mainline - Ch. 17610m to 19400m - Sheet 10 of 15			
Designed: DB	Date: 06/05/09	File Name: Fig 6.1.10	Drawing No: Fig 6.1.10 Rev A
Drawn: RH	Date: 06/05/09	Original Scale: 1:2500 @ A1	
Checked: PG	Date: 06/05/09	Date: 06/05/09	





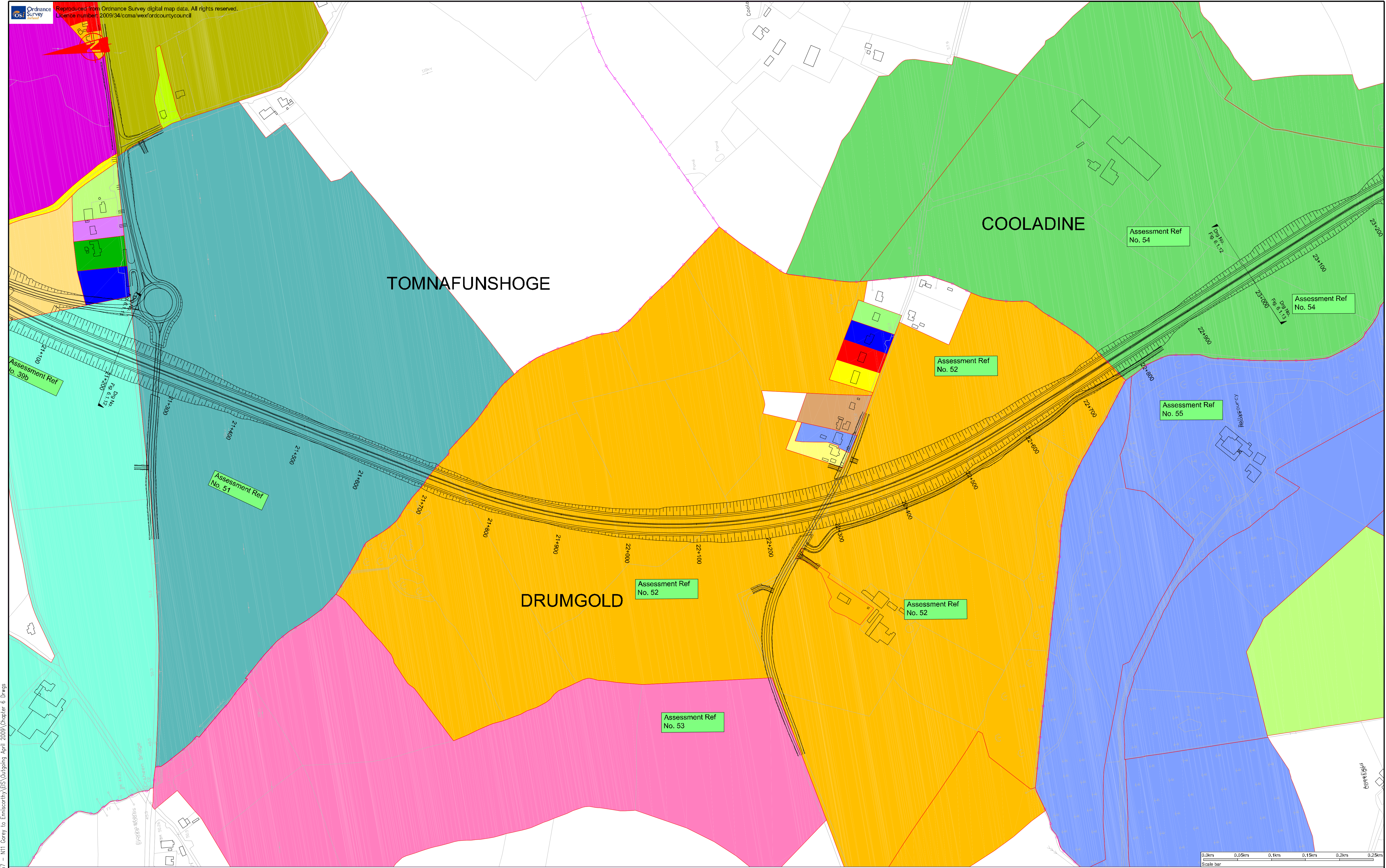
ORIGINAL SIZE A1  
H:\AutoCAD\2057 - N11 Gorey to Enniscorthy\VES\Outgoing April 2009\Chapter 6 Drawings



Rev	By	Date	Description
A	DD	220409	Updated Alignment

Project: <b>M11 Gorey to Enniscorthy Scheme</b>			
Component: EIS Agriculture - Landowner Assessment Locations			
Title: M11 Mainline - Ch. 19400m to 21200m - Sheet 11 of 15			
Designed: DB	Date: 06/05/09	File Name: Fig 6.1.11	Drawing No:
Drawn: RH	Date: 06/05/09	Original Scale: 1:2500 @ A1	Fig 6.1.11 Rev A
Checked: PG	Date: 06/05/09	Date: 06/05/09	





Reproduced from Ordnance Survey digital map data. All rights reserved.  
Licence number: 2009/34/cema/wexfordcountycouncil

ORIGINAL SIZE A1  
H:\AutoCAD\2057 - N11 Gorey to Enniscorthy\ES\Outgoing April 2009\Chapter 6 Drawings



progress in motion



National Development Plan 2007 - 2013



National Roads Authority  
An tÚdarás um Bóithre Náisiúnta



WEXFORD COUNTY COUNCIL  
County Hall  
Wexford



TRAMORE HOUSE  
ROAD DESIGN OFFICE  
Tramore  
Co. Waterford



**Ryan Hanley WSP**  
Sherwood House, Sherwood Avenue, Taylor's Hill  
Galway, Ireland  
Tel: +353 (0)91 587116 Fax: +353 (0)91 587102  
e-mail: rhwsp@ryanhanley.ie

Rev	By	Date	Description
A	DD	22/04/09	Updated Alignment

Project: **M11 Gorey to Enniscorthy Scheme**

Component: EIS Agriculture - Landowner Assessment Locations

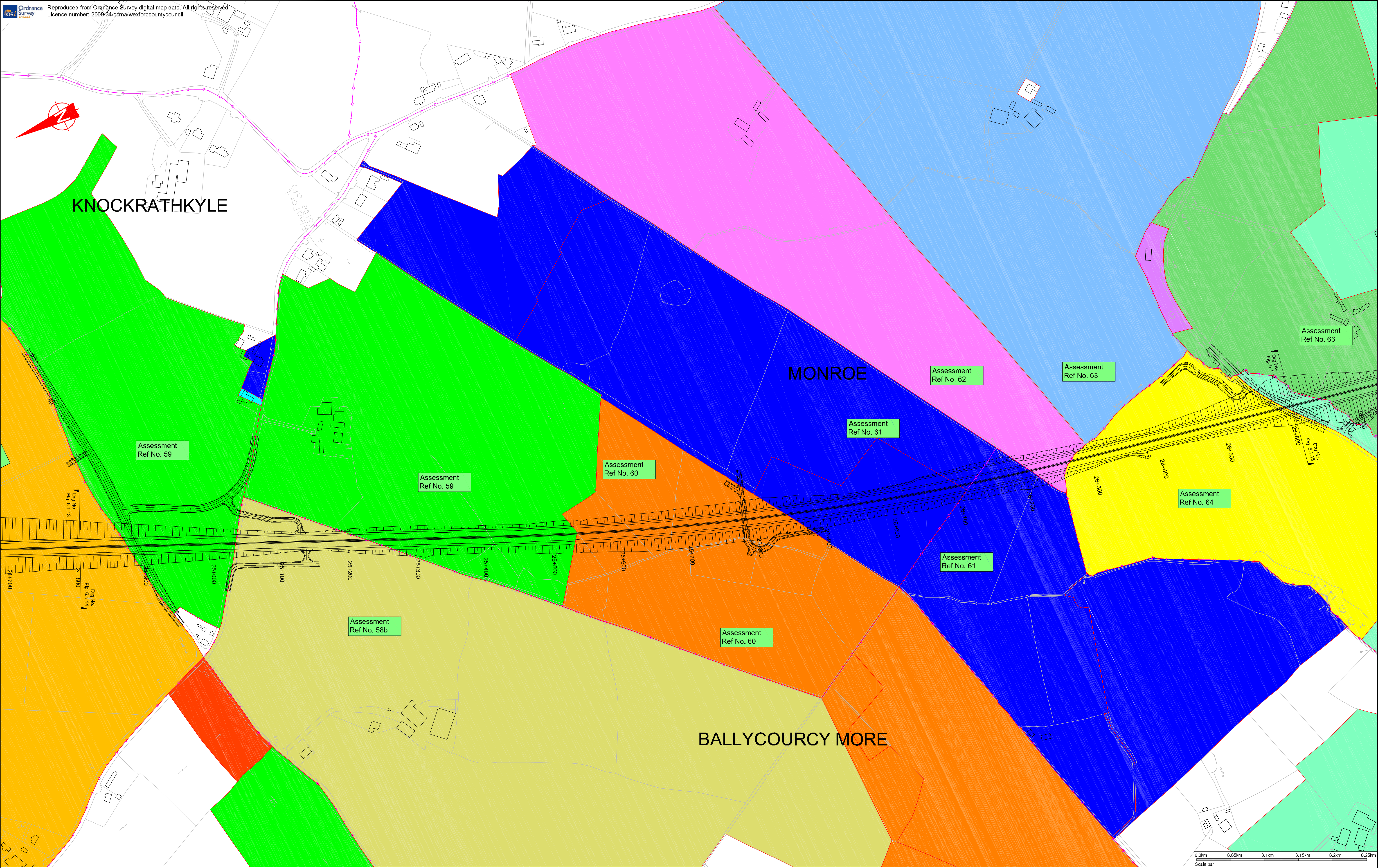
Title: **M11 Mainline - Ch. 21200m to 23000m - Sheet 12 of 15**

Designed: DB	Date: 06/05/09	File Name: Fig 6.1.12	Drawing No:
Drawn: RH	Date: 06/05/09	Original Scale: 1:2500 @ A1	Fig 6.1.12 Rev A
Checked: PG	Date: 06/05/09	Date: 06/05/09	









ORIGINAL SIZE A1  
H:\AutoCAD\2057 - N11 Gorey to Enniscorthy VES\Outgoing April 2009\Chapter 6 Drawings

**transport21**  
progress in motion

**NDP**  
National Development Plan 2007 - 2013

**An Roinn Iompair**  
Department of Transport

**NRA**  
National Roads Authority  
An tUdarás um Bóithre Náisiúnta

**WEXFORD COUNTY COUNCIL**  
County Hall  
Wexford

**TRAMORE HOUSE ROAD DESIGN OFFICE**  
Tramore  
Co. Waterford

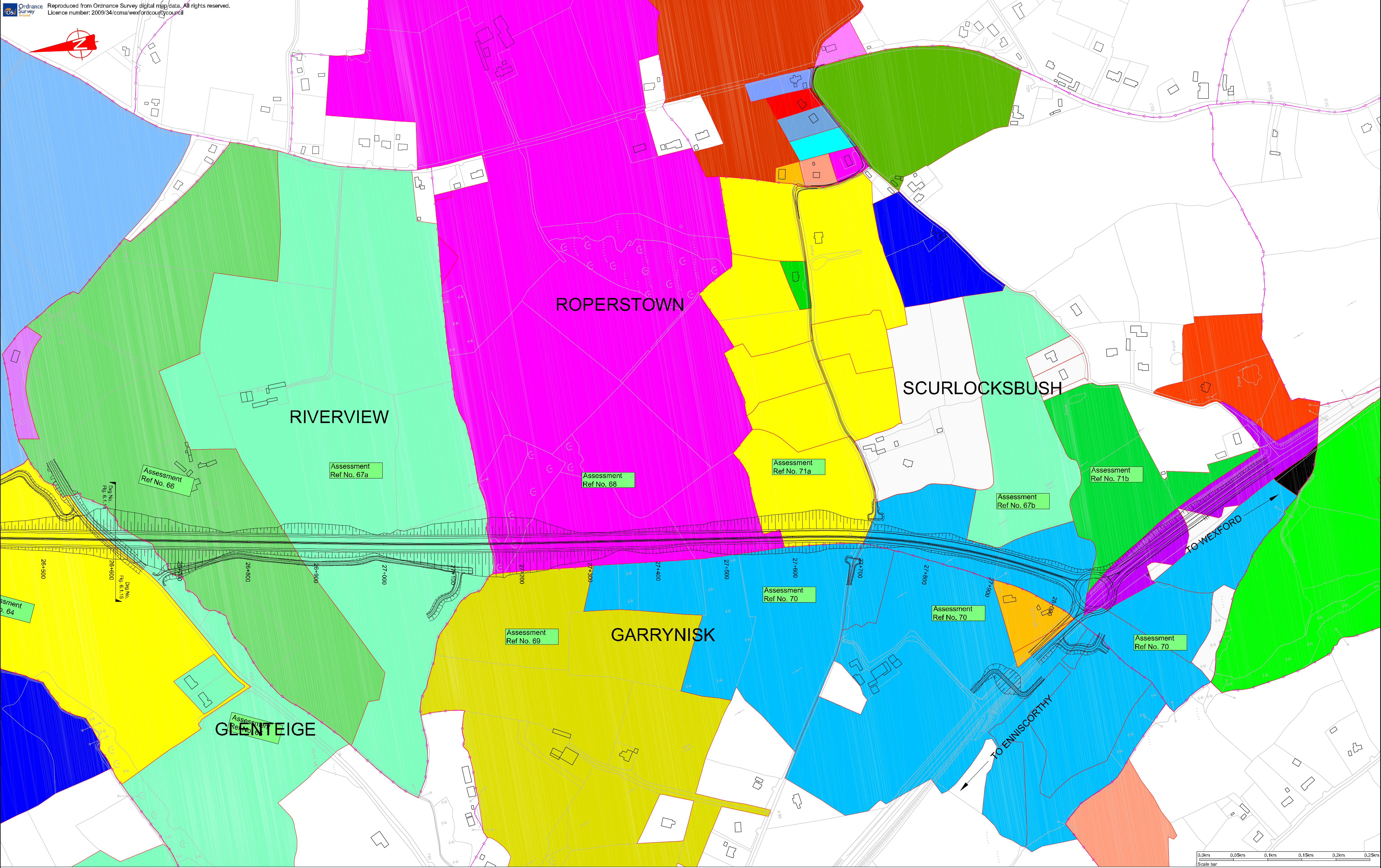
**Ryan Hanley WSP**

Sherwood House, Sherwood Avenue, Taylor's Hill  
Galway, Ireland  
Tel: +353 (0)91 587116 Fax: +353 (0)91 587102  
e-mail: rhwsp@ryanhhanley.ie


Rev	By	Date	Description
A	DD	22/04/09	Updated Alignment

Project: <b>M11 Gorey to Enniscorthy Scheme</b>			
Component: EIS Agriculture - Landowner Assessment Locations			
Title: M11 Mainline - Ch. 24800m to 26600m - Sheet 14 of 15			
Designed: DB	Date: 06/05/09	File Name: Fig 6.1.14	Drawing No:
Drawn: RH	Date: 06/05/09	Original Scale: 1:2500 @ A1	Fig 6.1.14 Rev A
Checked: PG	Date: 06/05/09	Date: 06/05/09	





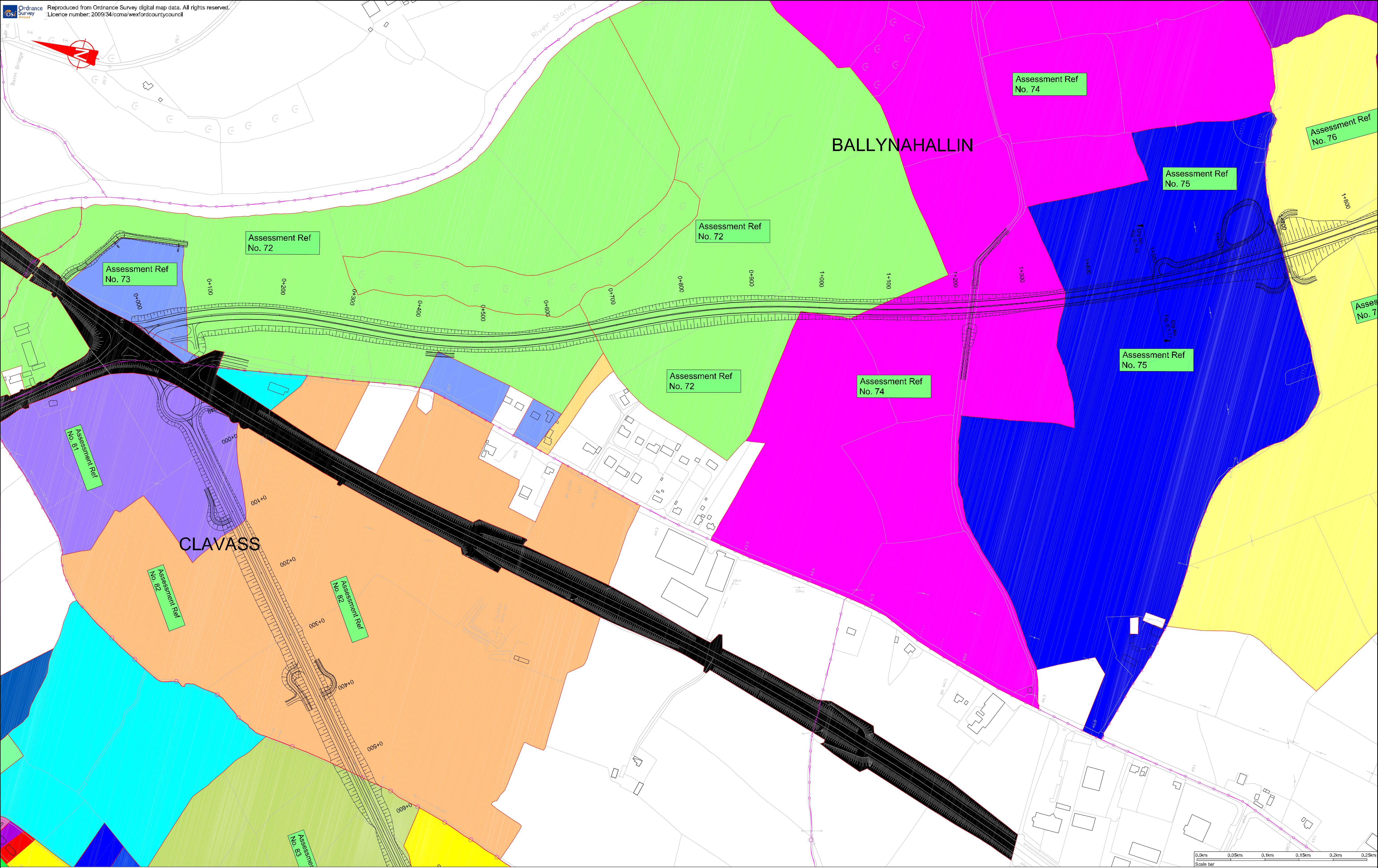
ORIGINAL SIZE A1  
H:\AutoCAD\2007 - N11 Gorey to Enniscorthy\ES\Outgoing April 2009\Chapter 6 Drawings



Rev	By	Date	Description
A	DD	220409	Updated Alignment

Project: <b>M11 Gorey to Enniscorthy Scheme</b>			
Component: EIS Agriculture - Landowner Assessment Locations			
Title: <b>M11 Mainline - Ch. 26600m to End - Sheet 15 of 15</b>			
Designed: DB	Date: 06/05/09	File Name: Fig 6.1.15	Drawing No:
Drawn: RH	Date: 06/05/09	Original Scale: 1:2500 @ A1	Fig 6.1.15 Rev A
Checked: PG	Date: 06/05/09	Date: 06/05/09	





ORIGINAL SIZE A1  
H:\AutoCAD\2007 - N11 Gorey to Enniscorthy\ES\Outgoing April 2009\Chapter 6 Drawings



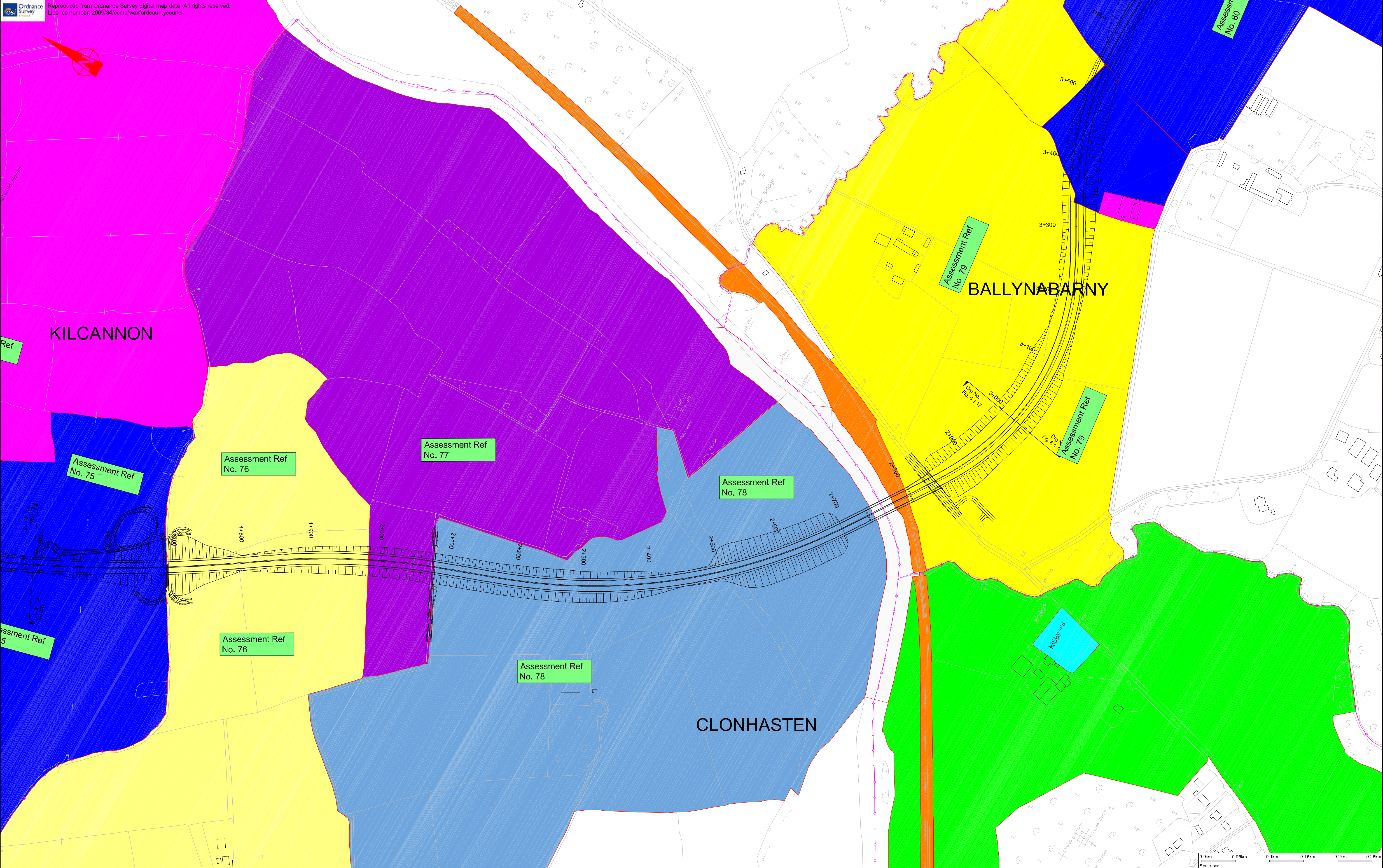
**Ryan Hanley WSP**

Sherwood House, Sherwood Avenue, Taylor's Hill  
Galway, Ireland  
Tel: +353 (0)91 587116 Fax: +353 (0)91 587102  
e-mail: rhwsp@ryanhhanley.ie

Rev	By	Date	Description
A	DD	220409	Updated Alignment

Project: <b>M11 Gorey to Enniscorthy Scheme</b>			
Component: EIS Agriculture - Landowner Assessment Locations			
Title: N80 Link Road - Start to Ch. 1495m - Sheet 1 of 3			
Designed: DB	Date: 06/05/09	File Name: Fig 6.1.16	Drawing No: Fig 6.1.16 Rev A
Drawn: RH	Date: 06/05/09	Original Scale: 1:2500 @ A1	
Checked: PG	Date: 06/05/09	Date: 06/05/09	

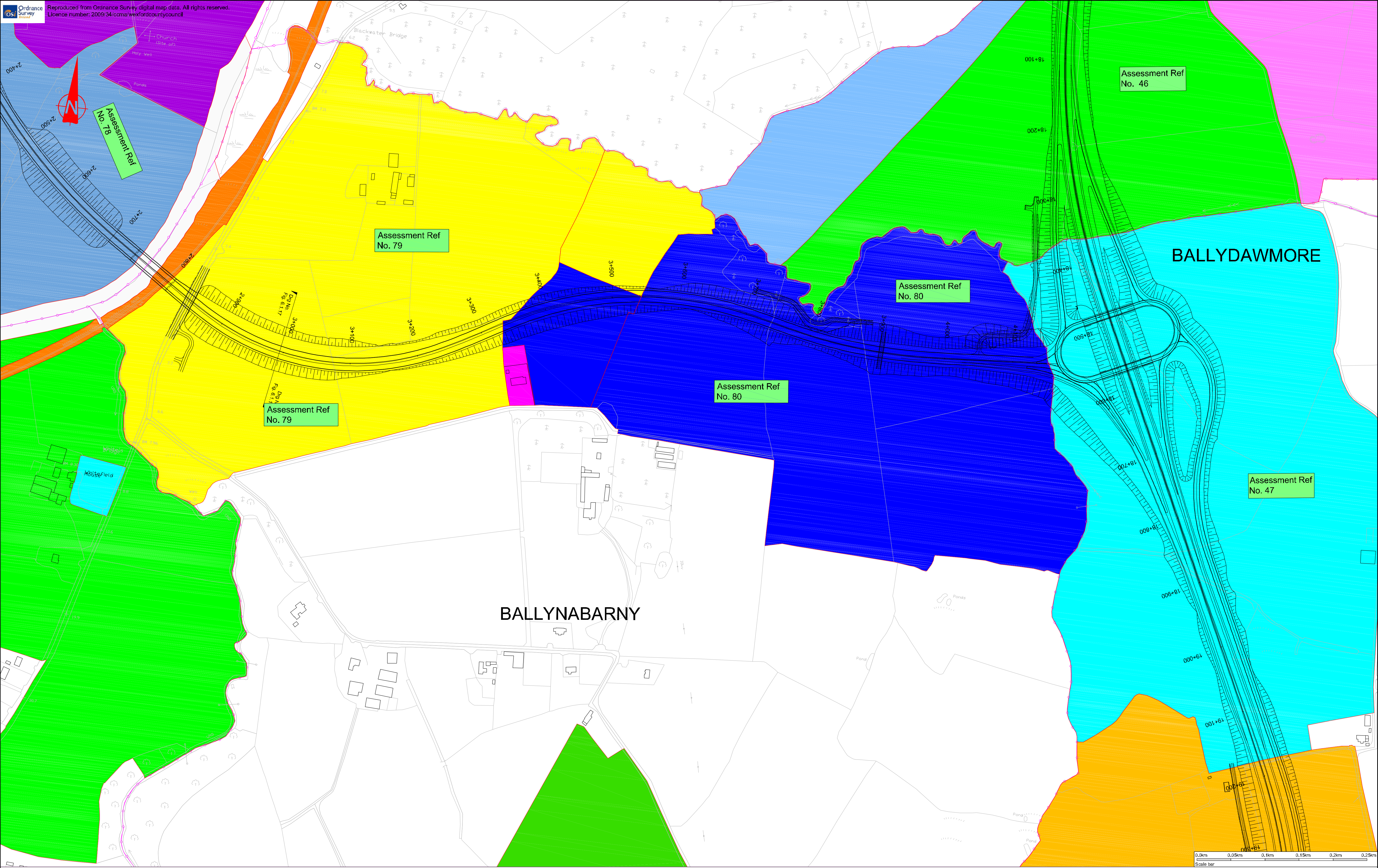




Rev	By	Date	Description
A	DD	220409	Updated Alignment

Project: <b>M11 Gorey to Enniscorthy Scheme</b>			
Component: EIS Agriculture - Landowner Assessment Locations			
Title: N80 Link Road - Ch. 1495m to 2990m - Sheet 2 of 3			
Designed: DB	Date: 06/05/09	File Name: Fig 6.1.17	Drawing No: Fig 6.1.17 Rev A
Drawn: RH	Date: 06/05/09	Original Scale: 1:2500 @ A1	
Checked: PG	Date: 06/05/09	Date: 06/05/09	





ORIGINAL SIZE A1  
H:\AutoCAD\2007 - N11 Gorey to Enniscorthy\VES\Outgoing April 2009\Chapter 6 Drawings



progress in motion



An Roinn Iompair  
Department of Transport



NRA  
National Roads Authority  
An tUdarás um Bóithre Náisiúnta



WEXFORD  
COUNTY COUNCIL  
County Hall  
Wexford



TRAMORE HOUSE  
ROAD DESIGN OFFICE  
Tramore  
Co. Waterford

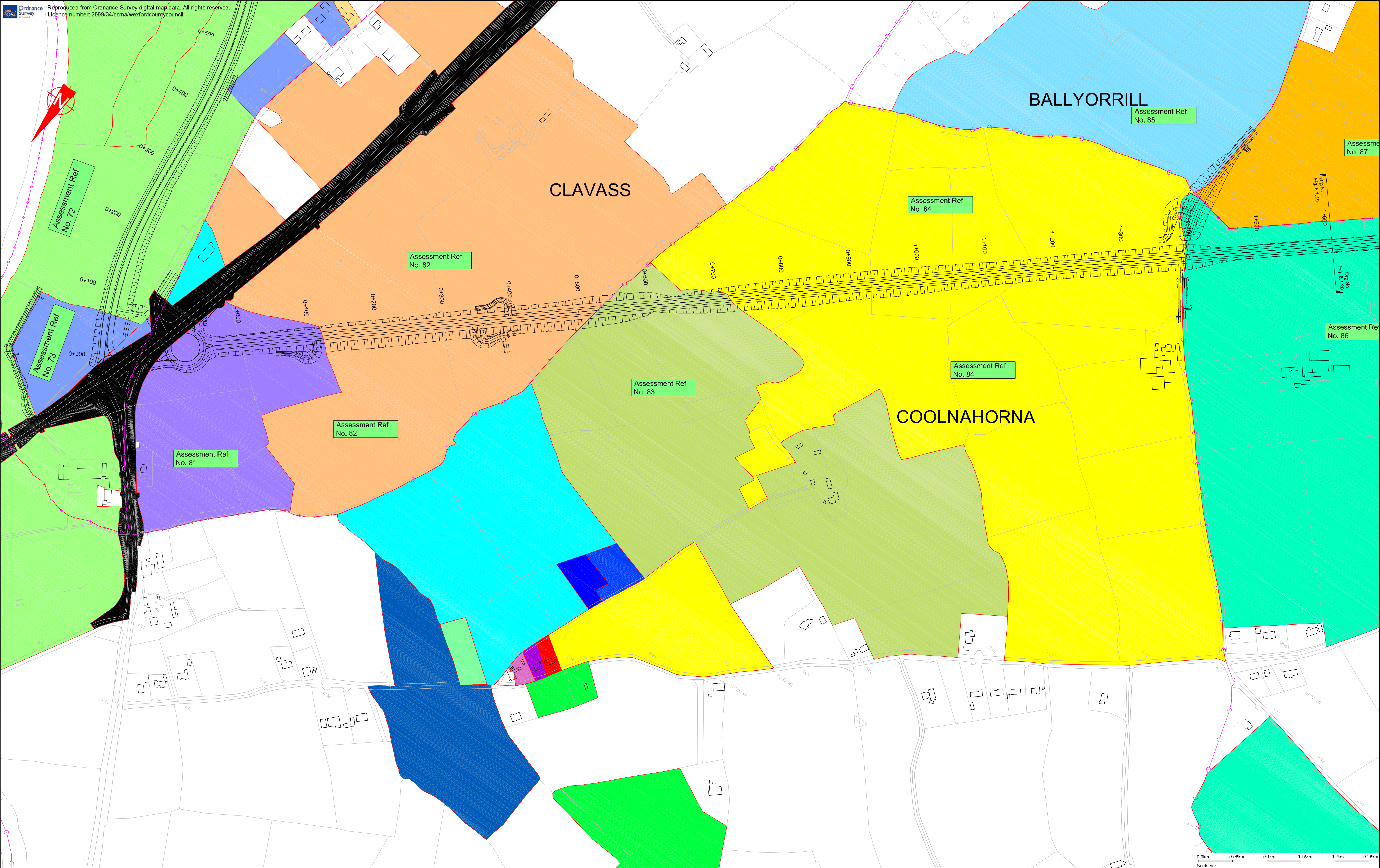
**Ryan Hanley WSP**

Sherwood House, Sherwood Avenue, Taylor's Hill  
Galway, Ireland  
Tel: +353 (0)91 587116 Fax: +353 (0)91 587102  
e-mail: rhwsp@ryanhhanley.ie

Rev	By	Date	Description
A	DD	220409	Updated Alignment

Project: <b>M11 Gorey to Enniscorthy Scheme</b>			
Component: EIS Agriculture - Landowner Assessment Locations			
Title: N80 Link Road - Ch. 2990m to End - Sheet 3 of 3			
Designed: DB	Date: 06/05/09	File Name: Fig 6.1.17	Drawing No: Fig 6.1.18 Rev A
Drawn: RH	Date: 06/05/09	Original Scale: 1:2500 @ A1	
Checked: PG	Date: 06/05/09	Date: 06/05/09	





ORIGINAL SIZE A1  
H:\AutoCAD\2007 - N11 Gorey to Enniscorthy\ES\Outgoing April 2009\Chapter 6 Drawings

**transport121**  
progress in motion

**An Roinn Iompair**  
Department of Transport

**NRA**  
National Roads Authority  
An tUdarás um Bóithre Náisiúnta

**WEXFORD COUNTY COUNCIL**  
County Hall  
Wexford

**TRAMORE HOUSE ROAD DESIGN OFFICE**  
Tramore  
Co. Waterford

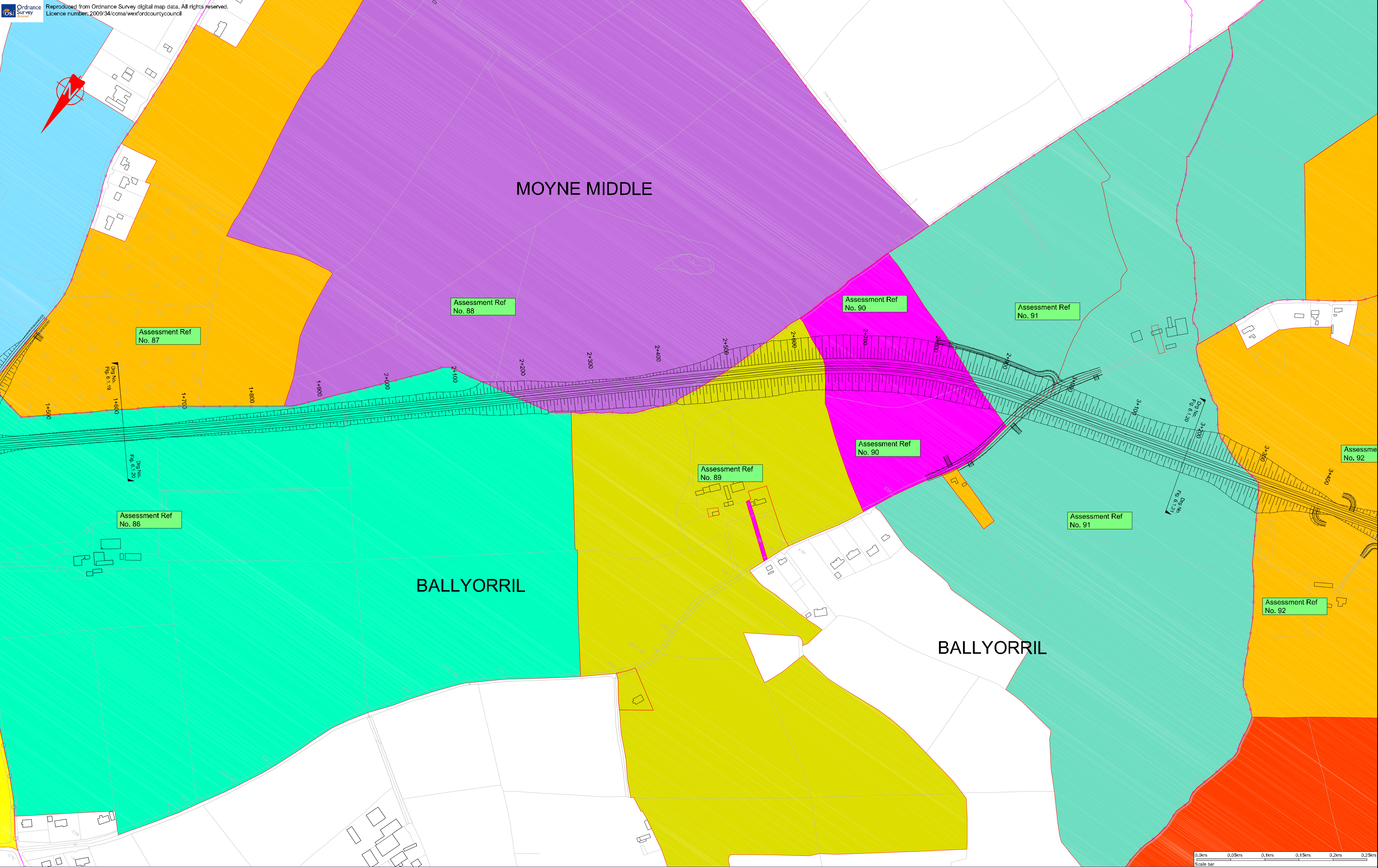
**Ryan Hanley WSP**

Sherwood House, Sherwood Avenue, Taylor's Hill  
Galway, Ireland  
Tel: +353 (0)91 587116 Fax: +353 (0)91 587102  
e-mail: rhwsp@ryanhaley.ie

Rev	By	Date	Description
A	DD	22/04/09	Updated Alignment

Project: <b>M11 Gorey to Enniscorthy Scheme</b>			
Component: EIS Agriculture - Landowner Assessment Locations			
Title: N30 Mainline - Start to Ch. 1610m - Sheet 1 of 5			
Designed: DB	Date: 06/05/09	File Name: Fig 6.1.19	Drawing No: Fig 6.1.19 Rev A
Drawn: RH	Date: 06/05/09	Original Scale: 1:2500 @ A1	
Checked: PG	Date: 06/05/09	Date: 06/05/09	





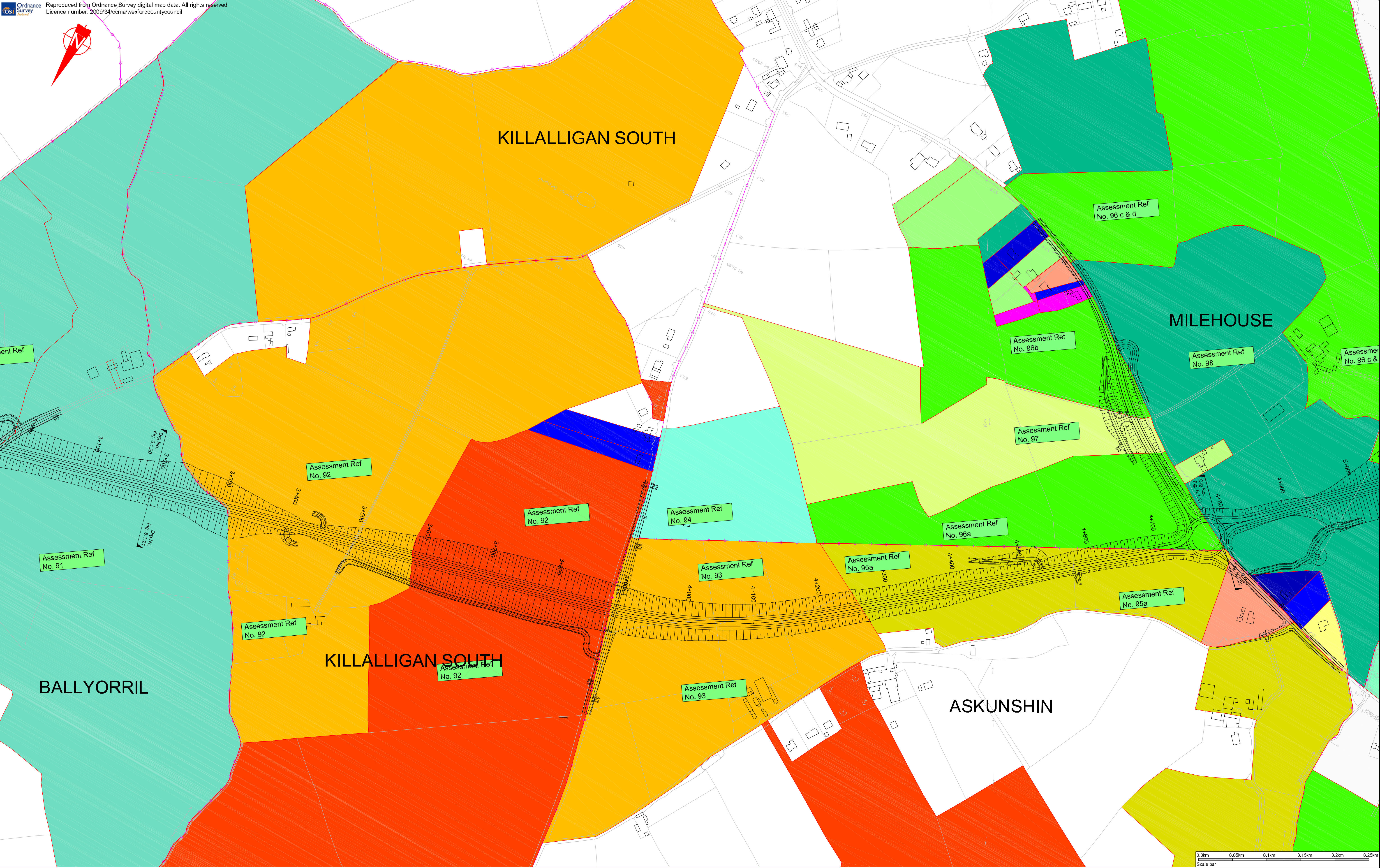
ORIGINAL SIZE A1  
H:\AutoCAD\2007 - N11 Gorey to Enniscorthy\ES\Outgoing April 2009\Chapter 6 Drawings



Rev	By	Date	Description
A	DD	220409	Updated Alignment

Project: <b>M11 Gorey to Enniscorthy Scheme</b>			
Component: EIS Agriculture - Landowner Assessment Locations			
Title: N30 Mainline - Ch. 1610m to 3195m - Sheet 2 of 5			
Designed: DB	Date: 06/05/09	File Name: Fig 6.1.20	Drawing No: Fig 6.1.20 Rev A
Drawn: RH	Date: 06/05/09	Original Scale: 1:2500 @ A1	
Checked: PG	Date: 06/05/09	Date: 06/05/09	





ORIGINAL SIZE A1  
H:\AutoCAD\2007 - N11 Gorey to Enniscorthy VES\Outgoing April 2009\Chapter 6 Drains



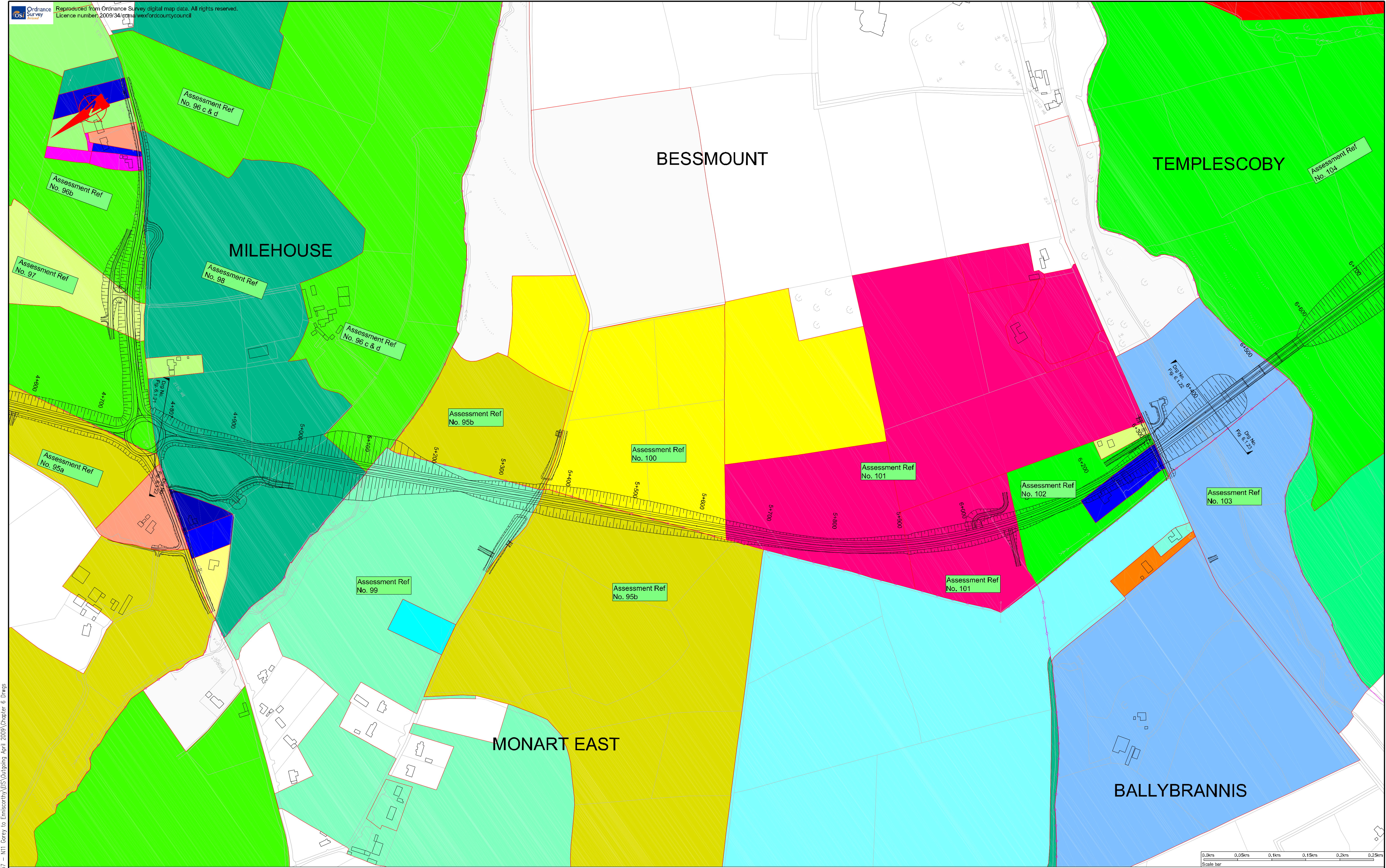
**Ryan Hanley WSP**

Sherwood House, Sherwood Avenue, Taylor's Hill  
Galway, Ireland  
Tel: +353 (0)91 587116 Fax: +353 (0)91 587102  
e-mail: rhwsp@ryanhanley.ie

Rev	By	Date	Description
A	DD	220409	Updated Alignment

Project: <b>M11 Gorey to Enniscorthy Scheme</b>			
Component: EIS Agriculture - Landowner Assessment Locations			
Title: N30 Mainline - Ch. 3195m to 4800m - Sheet 3 of 5			
Designed: DB	Date: 06/05/09	File Name: Fig 6.1.21	Drawing No: Fig 6.1.21 Rev A
Drawn: RH	Date: 06/05/09	Original Scale: 1:2500 @ A1	
Checked: PG	Date: 06/05/09	Date: 06/05/09	





Reproduced from Ordnance Survey digital map data. All rights reserved.  
Licence number: 2009/34/cma/wexfordcountycouncil

ORIGINAL SIZE A1  
H:\AutoCAD\2007 - N11 Gorey to Enniscorthy\VES\Outgoing April 2009\Chapter 6 Drawings

progress in motion

Department of Transport

National Roads Authority  
An tUdarás um Bóithre Náisiúnta

WEXFORD COUNTY COUNCIL  
County Hall  
Wexford

TRAMORE HOUSE  
ROAD DESIGN OFFICE  
Tramore  
Co. Waterford

**Ryan Hanley WSP**

Sherwood House, Sherwood Avenue, Taylor's Hill  
Galway, Ireland  
Tel: +353 (0)91 587116 Fax: +353 (0)91 587102  
e-mail: rhwsp@ryanhhanley.ie

Rev	By	Date	Description
A	DD	220409	Updated Alignment

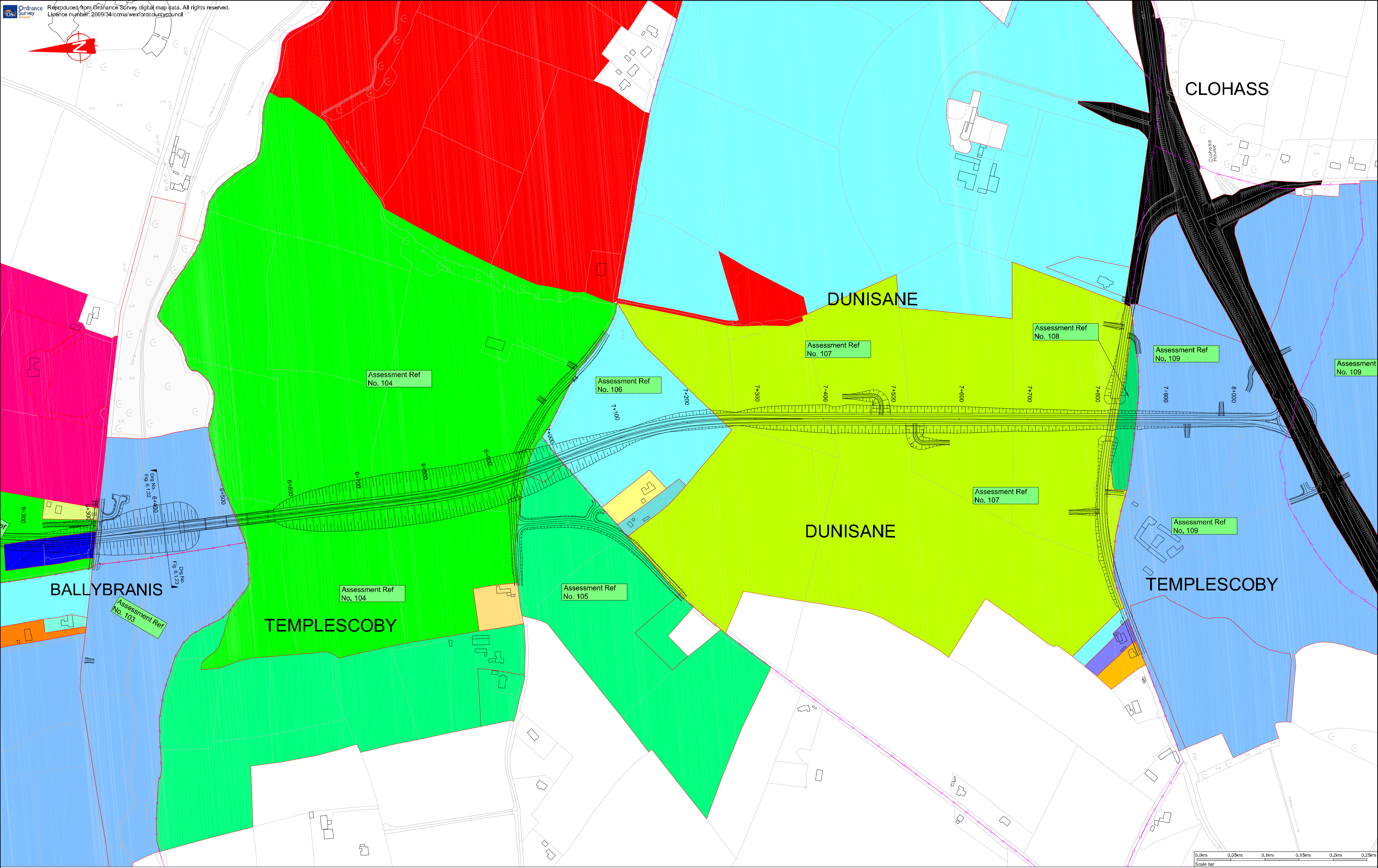
Project: **M11 Gorey to Enniscorthy Scheme**

Component: EIS Agriculture - Landowner Assessment Locations

Title: N30 Mainline - Ch. 4800m to 6410m - Sheet 4 of 5

Designed: DB	Date: 06/05/09	File Name: Fig 6.1.22	Drawing No:
Drawn: RH	Date: 06/05/09	Original Scale: 1:2500 @ A1	Fig 6.1.22 Rev A
Checked: PG	Date: 06/05/09	Date: 06/05/09	





ORIGINAL SIZE A1  
H:\AutoCAD\2007 - N11 Gorey to Enniscorthy\ES\Outgoing April 2009\Chapter 6 Drawings

**transport21**  
progress in motion

**An Roinn Iompair**  
Department of Transport

**NRA**  
National Roads Authority  
An tUdarás um Bóithre Náisiúnta

**WEXFORD COUNTY COUNCIL**  
County Hall  
Wexford

**TRAMORE HOUSE ROAD DESIGN OFFICE**  
Tramore  
Co. Waterford

**Ryan Hanley WSP**

Sherwood House, Sherwood Avenue, Taylor's Hill  
Galway, Ireland  
Tel: +353 (0)91 587116 Fax: +353 (0)91 587102  
e-mail: rhwsp@ryanhhanley.ie

Rev	By	Date	Description
A	DD	22/04/09	Updated Alignment

Project: <b>M11 Gorey to Enniscorthy Scheme</b>			
Component: EIS Agriculture - Landowner Assessment Locations			
Title: N30 Mainline - Ch. 6410m to End - Sheet 5 of 5			
Designed: DB	Date: 06/05/09	File Name: Fig 6.1.23	Drawing No: Fig 6.1.23 Rev A
Drawn: RH	Date: 06/05/09	Original Scale: 1:2500 @ A1	
Checked: PG	Date: 06/05/09	Date: 06/05/09	